

Hydrologic Forecast Centre - Manitoba Transportation and Infrastructure

Northern Manitoba Flows and Levels			
Last Reading Date	Hydrometric Stations	Flow (cfs)	Level (feet)
17-May-24	Saskatchewan River at The Pas	17,938	
17-May-24	Churchill River above Leaf Rapids	16,991	
17-May-24	Red Deer River near Erwood	424	
17-May-24	Carrot River near Turnberry	1,094	
17-May-24	Carrot River near The Pas		845.60

Note: Please go to the next pages to view the historical and current flow hydrographs for these rivers

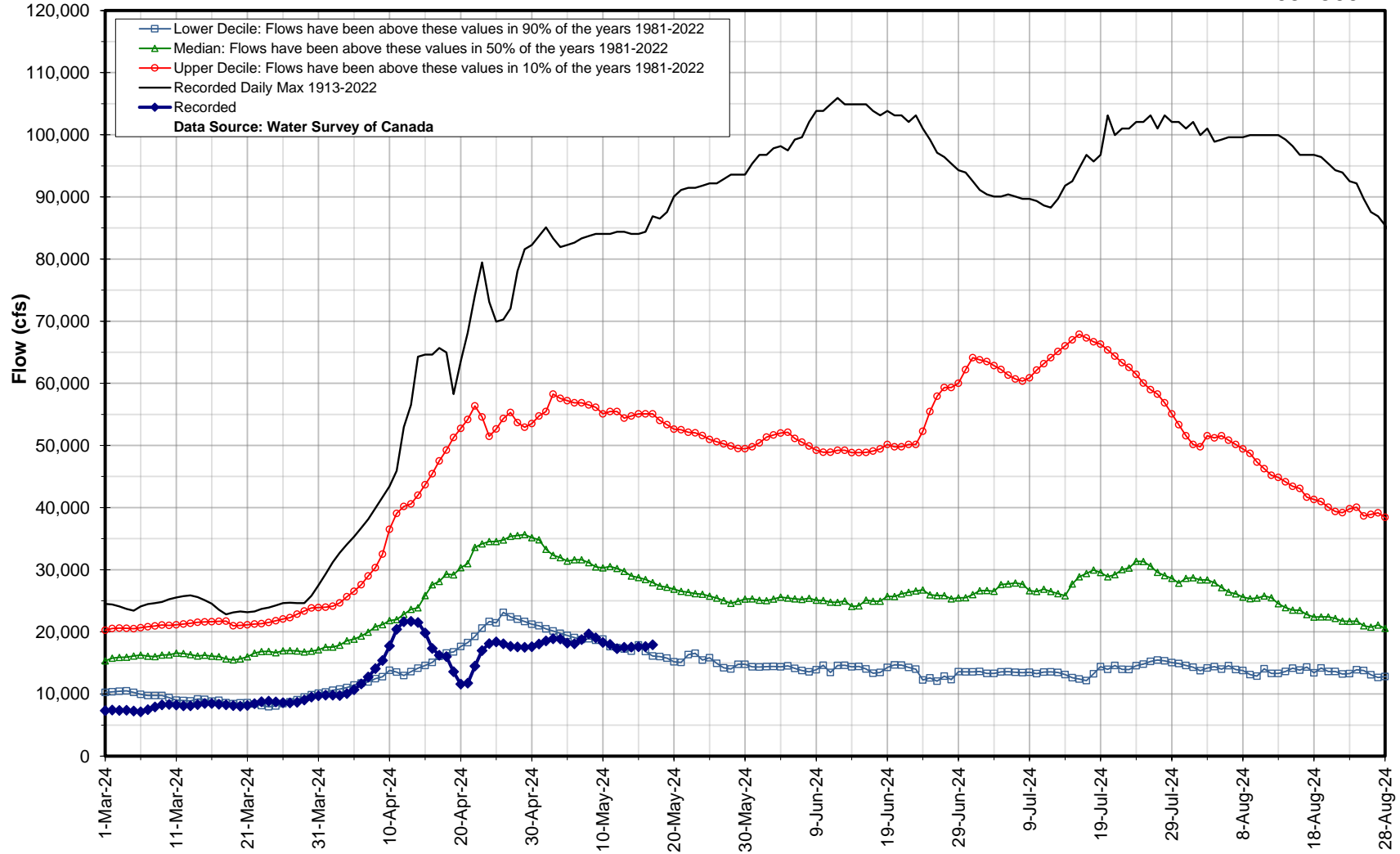
* Real-time flow and level data is provisional and subject to change. Data provided by Water Survey of Canada/Environment Canada.

Hydrologic Forecast Centre - Manitoba Transportation and Infrastructure

Saskatchewan River at the Pas

May 17, 2024 : 17,938 cfs

05KJ001

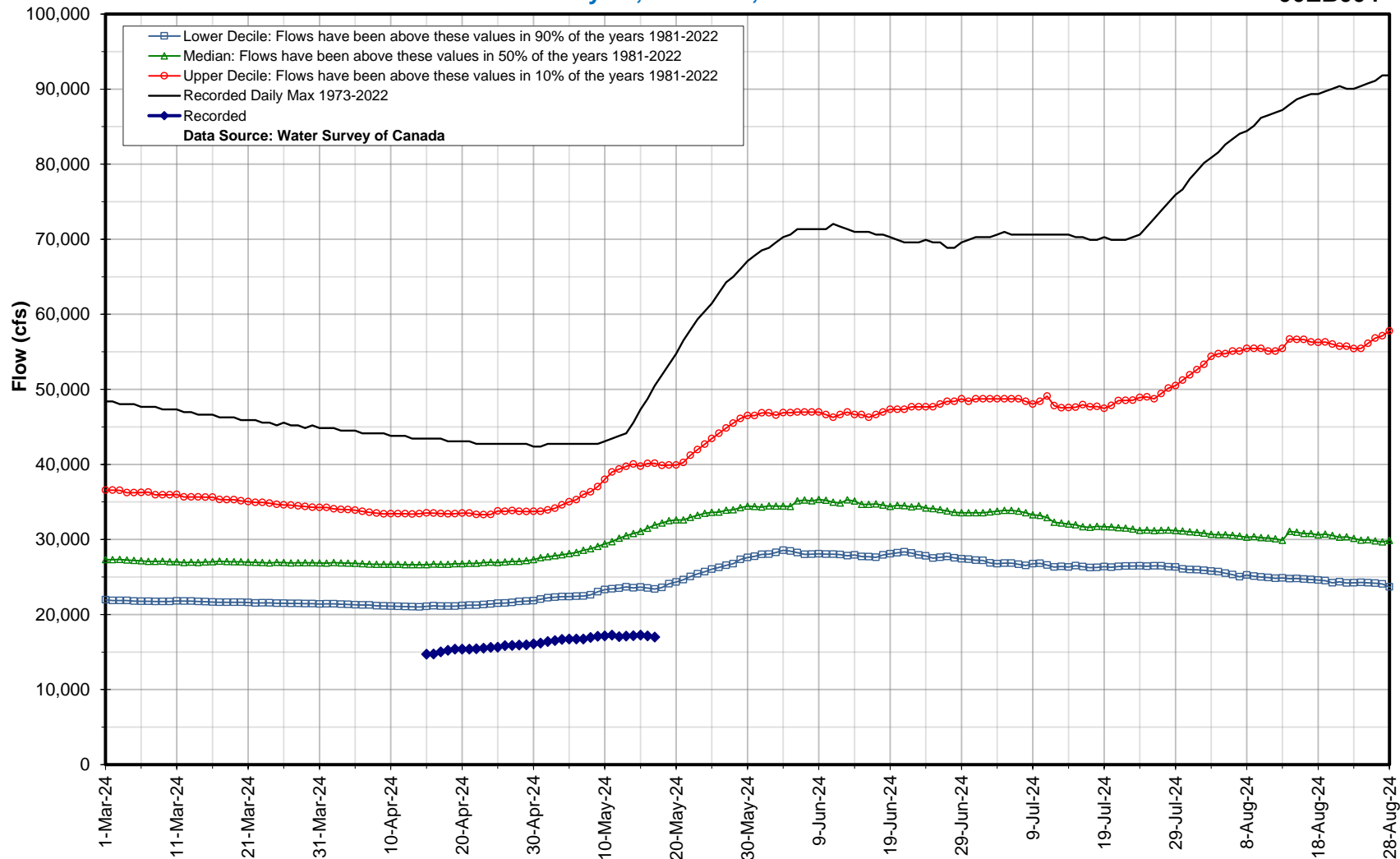


Hydrologic Forecast Centre - Manitoba Transportation and Infrastructure

Churchill River above Leaf Rapids

May 17, 2024 : 16,991 cfs

06EB004

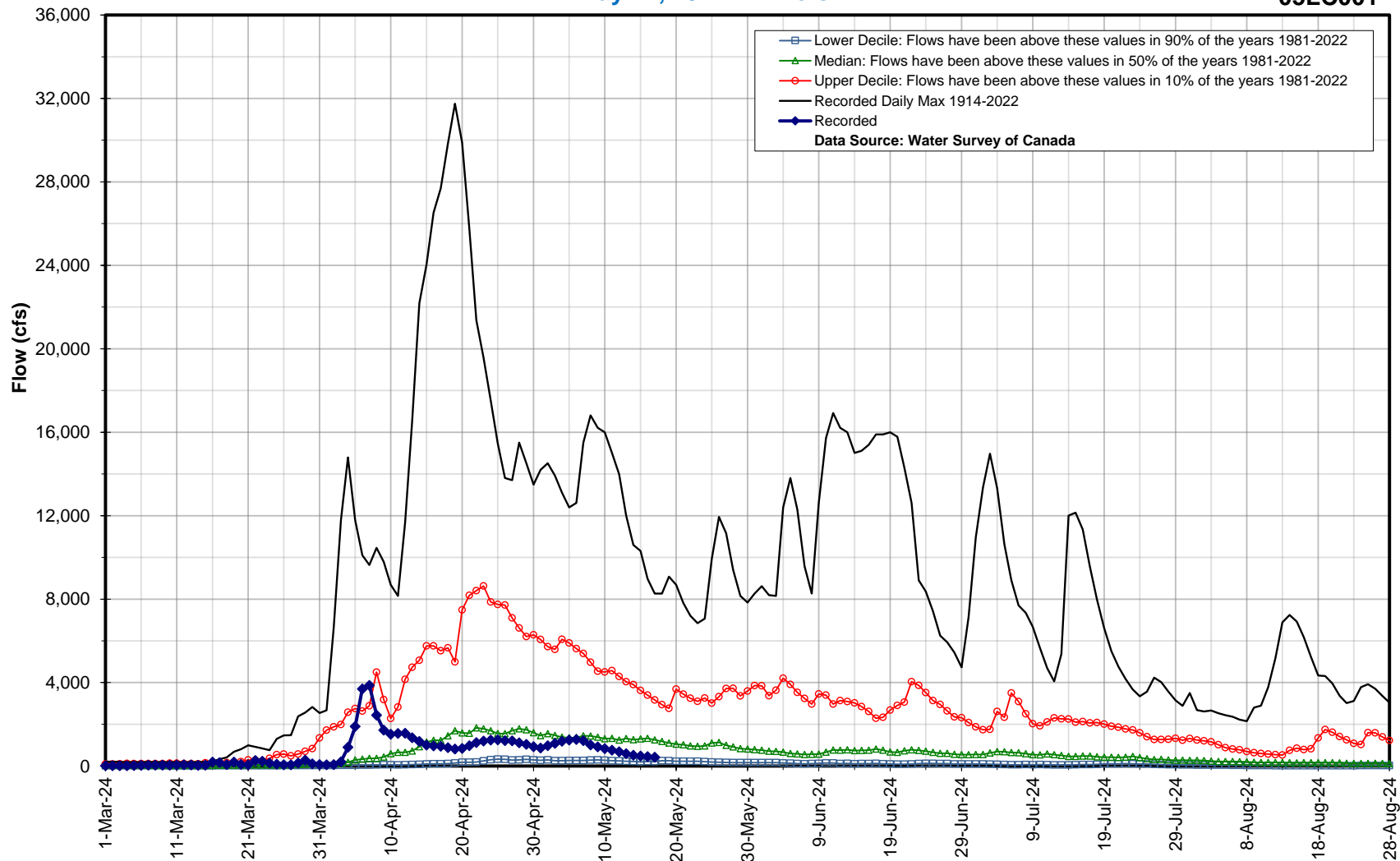


Hydrologic Forecast Centre - Manitoba Transportation and Infrastructure

Red Deer River near Erwood

May 17, 2024 : 424 cfs

05LC001

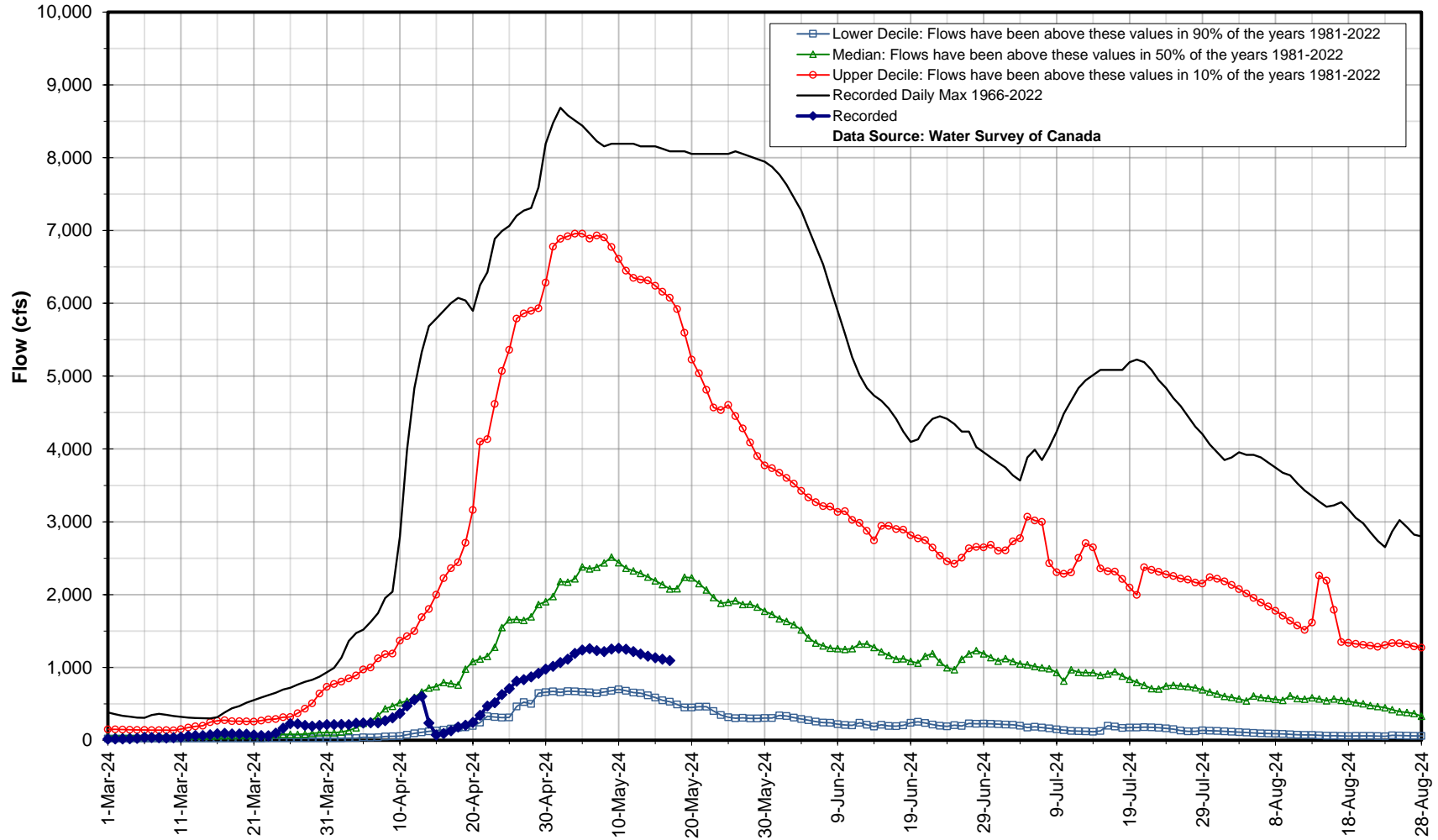


Hydrologic Forecast Centre - Manitoba Transportation and Infrastructure

Carrot River near Turnberry

May 17, 2024 : 1,094 cfs

05KH007



Hydrologic Forecast Centre - Manitoba Transportation and Infrastructure

Carrot River near The Pas

May 17, 2024 : 845.6 ft

05KH015

