

## Hydrologic Forecast Centre - Manitoba Transportation and Infrastructure

Little Saskatchewan River Flows and Levels			
Last Reading Date	Hydrometric Stations	Flow (cfs)	Level (feet)
17-May-24	Little Saskatchewan River near Horod	233	
17-May-24	Rolling River near Erickson	338	
17-May-24	Little Saskatchewan River near Minnedosa	717	
17-May-24	Little Saskatchewan River near Rivers		1,482.70

**Note:** Please go to the next pages to view the historical and current flow hydrographs for these rivers

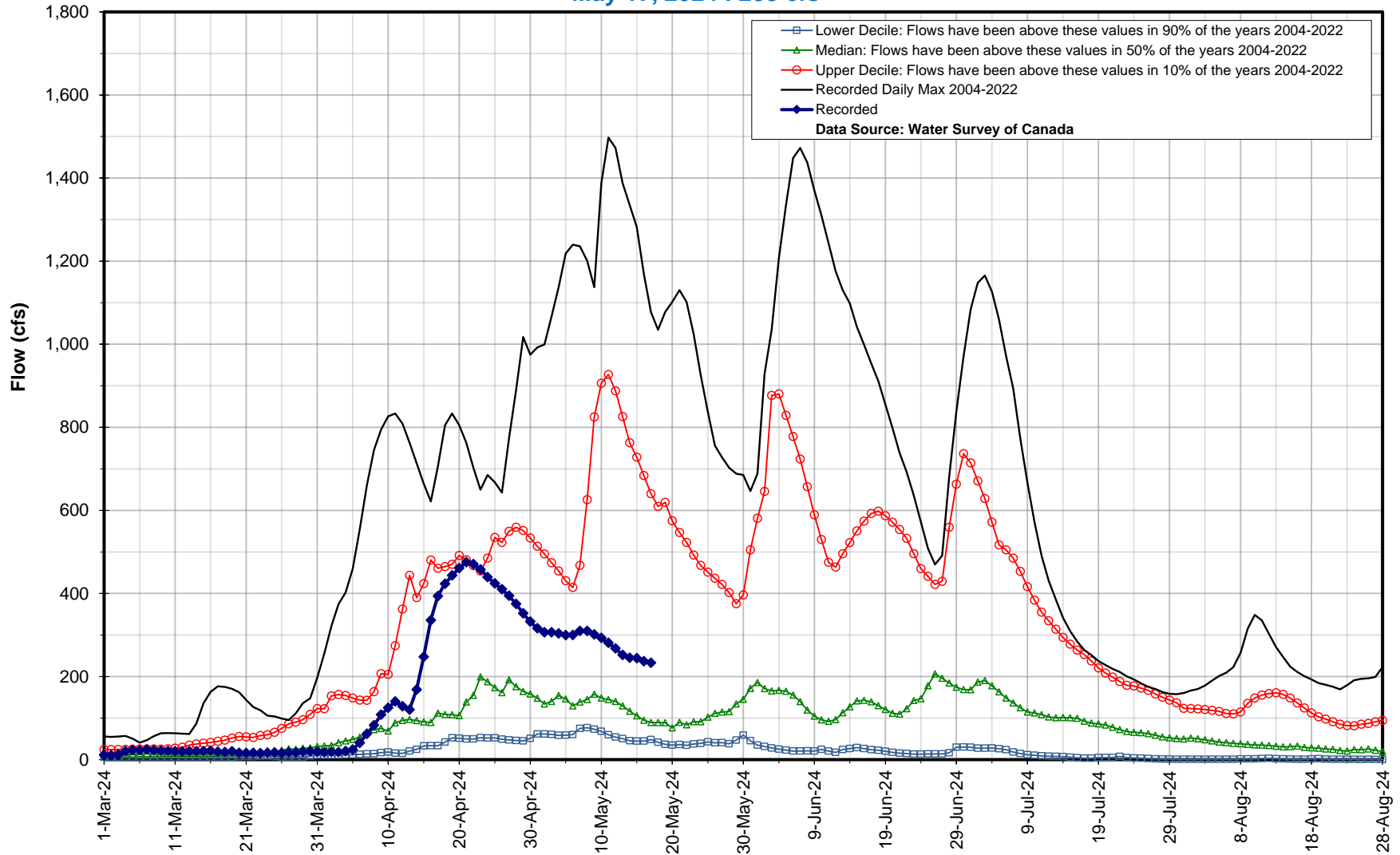
\* Real-time flow and level data is provisional and subject to change. Data provided by Water Survey of Canada/Environment Canada

Hydrologic Forecast Centre - Manitoba Transportation and Infrastructure

**Little Saskatchewan River near Horod**

May 17, 2024 : 233 cfs

05MF024

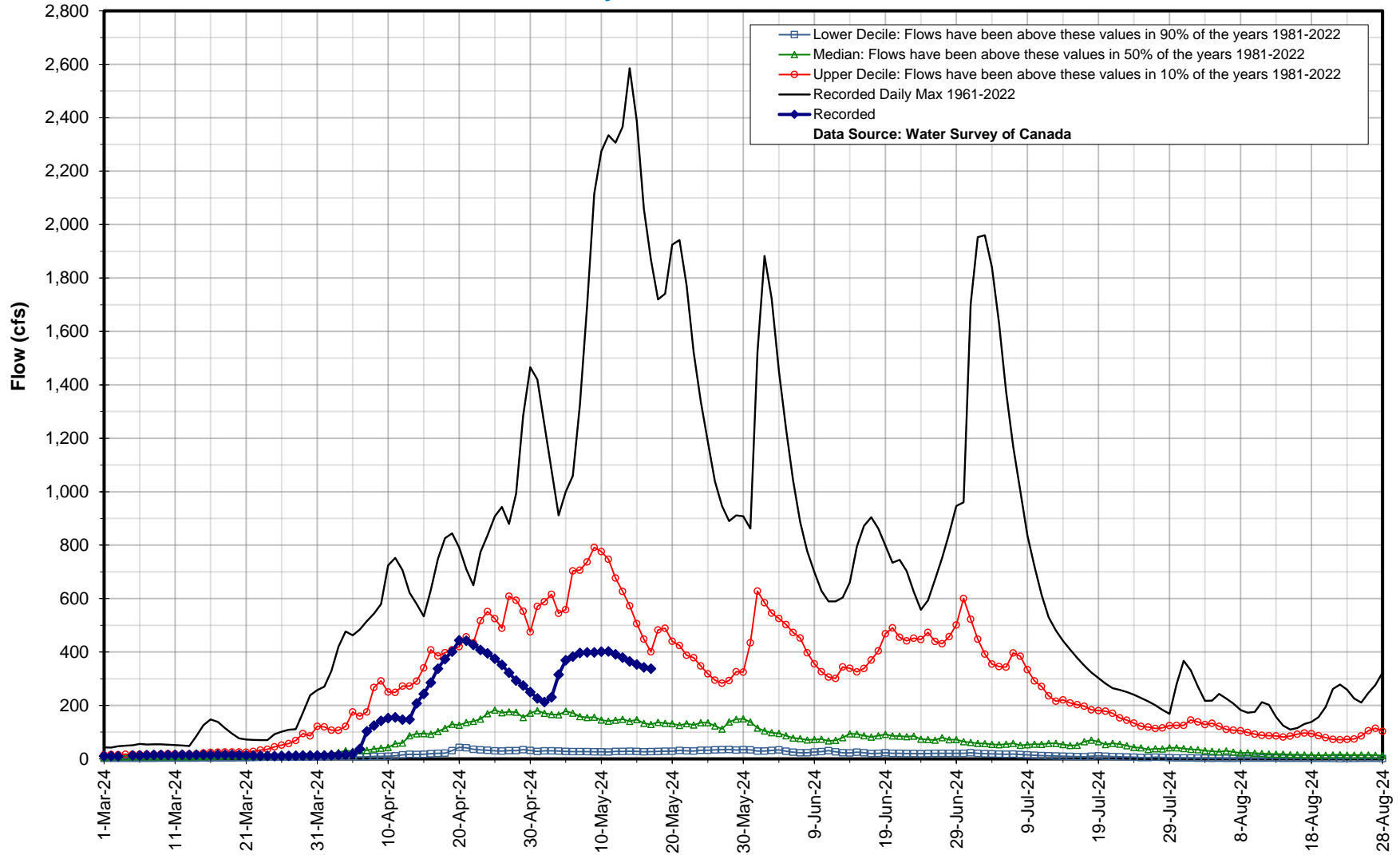


Hydrologic Forecast Centre - Manitoba Transportation and Infrastructure

**Rolling River near Erickson**

May 17, 2024 : 338 cfs

05MF008

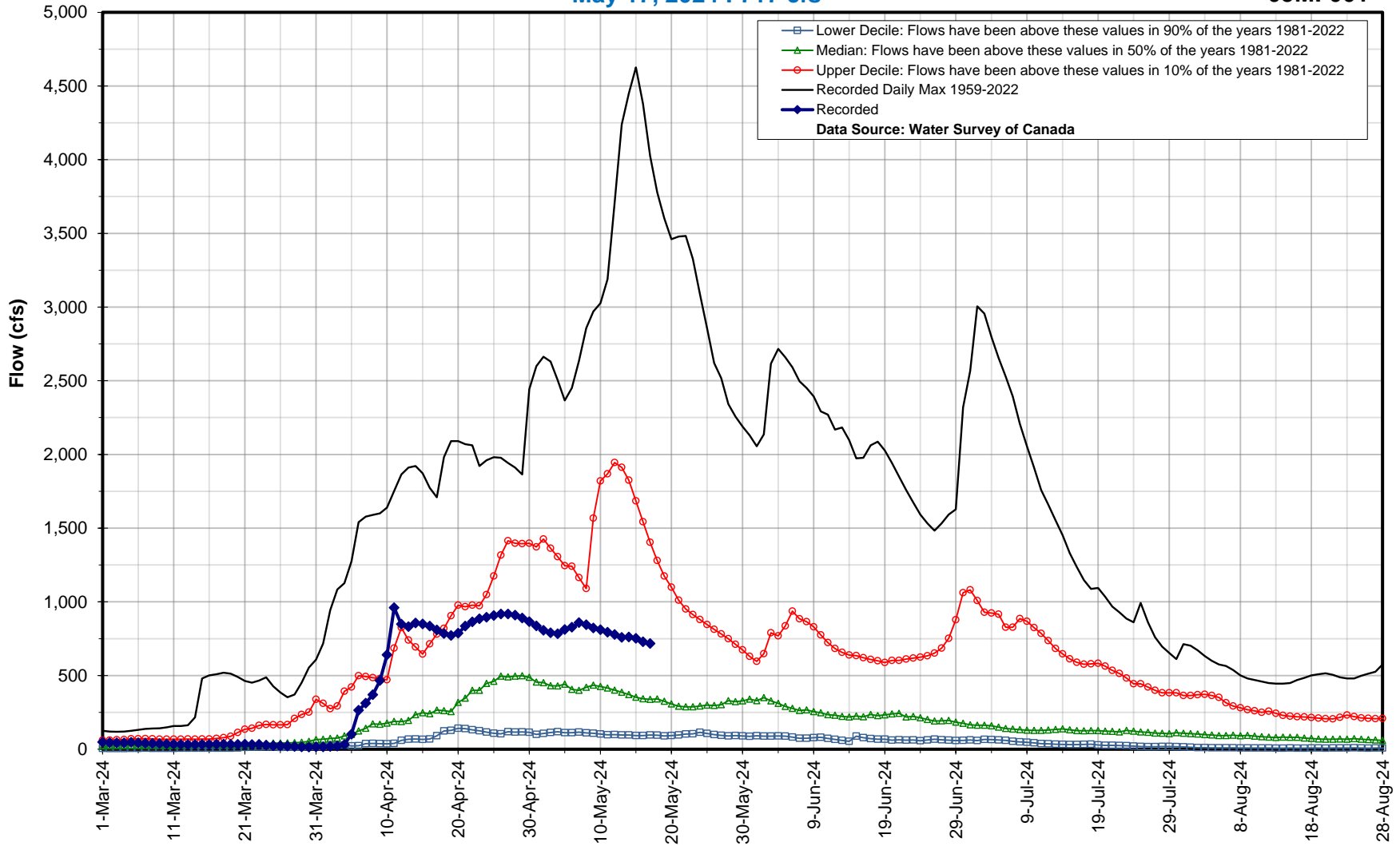


Hydrologic Forecast Centre - Manitoba Transportation and Infrastructure

Little Saskatchewan River near Minnedosa

May 17, 2024 : 717 cfs

05MF001



Hydrologic Forecast Centre - Manitoba Transportation and Infrastructure

Little Saskatchewan River near Rivers

May 17, 2024 : 1,482.7 ft

05MF018

