

Statistical **Information**
2011
Information statistique



FOREWORD

The “2011 Statistical Information for Municipalities in the Province of Manitoba” provides highlights and statistical information compiled from the 2011 consolidated audited financial statements of Manitoba’s municipalities. A total of 41 municipalities did not submit their 2011 statements by the time of publication. These are listed on the following page. This publication uses 2010 data for 30 of these municipalities and excludes 11 municipalities, where 2010 data are not available.

Manitoba municipal financial statements conform to Public Sector Accounting Board (PSAB) financial reporting standards. The statements are consolidated for the municipality and its owned or controlled organizations, providing a comprehensive picture of the municipality’s financial position.

The Executive Summary highlights key municipal information including a comparison of 2006 and 2011 Census information to illustrate population changes. Expenditures on services, as a percent of total expenditures and per capita, and the composition of tangible capital assets are also highlighted.

The Financial Statistics section groups municipalities by type and population size to facilitate comparisons between similar municipalities. A detailed breakdown of consolidated revenues, expenditures, utilities operations, and other data such as taxable assessment, capital assets, and trust and reserve funds is provided.

For those municipalities where financial statements are available, and on a consolidated basis:

- Municipalities reported \$7.5 billion in total in reserve fund balances and accumulated surplus. 90% of these funds are held in the form of tangible capital assets.
- Municipalities reported net financial assets in total of \$61.7 million (a decrease from \$174.6 million in 2010). Net financial assets measures the difference between municipalities’ total financial assets (\$1.53 billion) and total financial liabilities (\$1.47 billion).
- Debt charges as a percentage of revenue were 3% overall (compared to 2.7% in 2010).

Trends in municipal expenditures, on an unconsolidated basis, include:

- 71% (130) of municipalities spend more than 20% of their budget on local government administration. Of these municipalities, 78 had populations less than 1,000.
- Municipalities with populations under 1,000 spend the most on transportation services at 42% of total expenses, followed by general government administration at 27%.
- Municipalities with populations over 5,000 (excluding Winnipeg) spend the most on transportation services at 30% of total expenses, followed by protective services at 26%.

Municipalities spent over \$802 million on capital projects including \$552 million on projects such as water and sewer, and roads, streets and bridges. The total value of municipalities’ net tangible capital assets as at December 31, 2011 is \$6.88 billion.

As well, data from the 2011 Census shows that municipal populations are changing, with larger municipalities (more than 5,000 residents) seeing the largest increases in population, while the smallest municipalities (less than 1,000 residents) are seeing the largest population decreases.

“2011 Statistical Information for Municipalities in the Province of Manitoba” provides municipalities with information to support program review and serves as an important reference for municipal officials exploring opportunities to enhance effectiveness and efficiency. It is also a useful resource for those interested in better understanding the finances of Manitoba local governments.

Manitoba Local Government
Provincial-Municipal Support Services

AVANT-PROPOS

Le document 2011 – *Information statistique – Municipalités de la province du Manitoba* contient des points saillants et de l’information statistique compilée à partir des états financiers consolidés et vérifiés des municipalités du Manitoba pour l’exercice 2011. Un total de 41 municipalités n’avaient pas fourni leurs états financiers de 2011 au moment de la publication du présent document. La liste de ces municipalités figure à la page suivante. La présente publication utilise les données de 2010 pour 30 de ces municipalités et ignore 11 municipalités pour lesquelles les données de 2010 sont inexistantes.

Les états financiers des municipalités du Manitoba sont conformes aux normes d’information financière du Conseil sur la comptabilité dans le secteur public. Les états financiers sont consolidés pour inclure la municipalité et les organismes qu’elle possède ou qu’elle dirige, fournissant un tableau détaillé de la situation financière de la municipalité.

Le résumé souligne des renseignements municipaux clés, notamment une comparaison entre les données des recensements de 2006 et de 2011 afin d’illustrer les évolutions démographiques. Les dépenses en services, en tant que pourcentage des dépenses totales et par habitant, ainsi que la composition des immobilisations corporelles, sont également mises en relief.

La partie consacrée aux statistiques financières regroupe les municipalités par type et par taille de la population, afin de faciliter les comparaisons entre municipalités semblables. Une ventilation détaillée des données consolidées concernant les recettes, les dépenses et les services publics, et d’autres données comme l’évaluation foncière, l’immobilisation, et les fonds fiduciaires et fonds de réserve est fournie.

Les municipalités dont les états financiers consolidés sont disponibles ont indiqué :

- des soldes de fonds de réserve et d’excédent accumulé de 7,5 milliards de dollars; 90 % de ces fonds sont détenus sous forme d’immobilisations corporelles;
- des actifs financiers nets de 61,7 millions de dollars (en diminution par rapport aux 174,6 millions de 2010); les actifs financiers nets mesurent la différence entre le total des actifs financiers des municipalités (1,53 milliard de dollars) et le total des passifs financiers (1,47 milliard de dollars);
- des frais de la dette publique, exprimés en pourcentage des recettes, de 3 % (comparativement à 2,7 % en 2010).

Parmi les tendances concernant les dépenses non consolidées des municipalités, notons que :

- 71% des municipalités (130) dépensent plus de 20 % de leur budget en administration publique locale; parmi celles-ci, 78 comptent moins de 1 000 habitants;
- la principale dépense des municipalités de moins de 1 000 habitants est le transport, qui compte pour 42 % du budget, suivie de l’administration publique générale, qui compte pour 27 %;
- la principale dépense des municipalités de plus de 5 000 habitants (à l’exception de Winnipeg) est le transport, qui compte pour 30 % du budget, suivie des services de protection, qui comptent pour 26 %.

Les municipalités ont dépensé plus de 802 millions de dollars en projets d’immobilisations, y compris 552 millions de dollars pour des projets visant les installations d’eau et d’égout, ainsi que les routes, les rues et les ponts. Au 31 décembre 2011, la valeur totale des actifs corporels nets des municipalités était de 6,88 milliards de dollars.

Les données du recensement de 2011 montrent que les populations des municipalités changent. Les plus grandes municipalités (plus de 5 000 habitants) enregistrent les plus fortes hausses de population, alors que les plus petites (moins de 1 000 habitants) enregistrent les plus fortes diminutions.

Le rapport 2011 – *Information statistique – Municipalités de la province du Manitoba* offre aux municipalités des renseignements utiles pour l’examen des programmes et constitue une référence importante pour les responsables municipaux à la recherche de nouvelles méthodes pour améliorer l’efficacité et l’efficience. Il constitue également une ressource utile pour ceux qui désirent mieux comprendre les finances des administrations locales au Manitoba.

Administrations locales Manitoba
Division du soutien provincial-municipal

Financial statistics for the following 11 municipalities have been **excluded** for 2011. Audited financial statements for 2010 and 2011 were not available at the time of publication:

1. Bifrost, RM
2. Elkhorn, Village
3. Ellice, RM
4. Gillam, Town
5. Gretna, Town
6. Melita, Town
7. Pinawa, LGD
8. Stanley, RM
9. Stonewall, Town
10. West St. Paul, RM
11. Whitehead, RM

Financial statistics for the following 30 municipalities **reflect data for 2010**. Audited financial statements for 2011 were not available at the time of publication:

1. Altona, Town
2. Beausejour, Town
3. Birtle, RM
4. Birtle, Town
5. Cartier, RM
6. Coldwell, RM
7. Dufferin, RM
8. Hamiota, RM
9. Hamiota, Town
10. Lac du Bonnet, RM
11. Lansdowne, RM
12. Leaf Rapids, Town
13. Lorne, RM
14. Manitou, Town
15. Notre-Dame-De-Lourdes, Village
16. Plum Coulee, Town
17. Powerview – Pine Falls, Town
18. Reynolds, RM
19. Rhineland, RM
20. Riverside, RM
21. Riverton, Village
22. Rosburn, RM
23. Shoal Lake, Municipality
24. Siglunes, RM
25. Souris, Town
26. St. Claude, Village
27. St. Lazare, Village
28. Strathcona, RM
29. Wallace, RM
30. Whitemouth, RM

TABLE OF CONTENTS

A. Executive Summary

1. Changes in Municipal Population (2006 – 2011)	6
2. Number of Residents Represented by Municipal Council	7
3. Comparison of 2012 to 2011 Budgeted Municipal Expenditures	8
4. 2011 Consolidated Municipal Expenditures by Major Service	9 – 11
5. Municipal Expenditures on General Government Services	12
6. 2011 Consolidated Municipal Revenue by Major Source	13 – 15
7. Municipal Property Tax Changes 2011 – 2012	16
8. Total Taxable Assessment	17
9. Total Municipal Taxes Levied (Excluding Education)	17
10. 2011 Composition of Consolidated Tangible Capital Assets by Municipal Type	18
11. Comparative Tangible Capital Assets Expenditure by Municipal Type	19

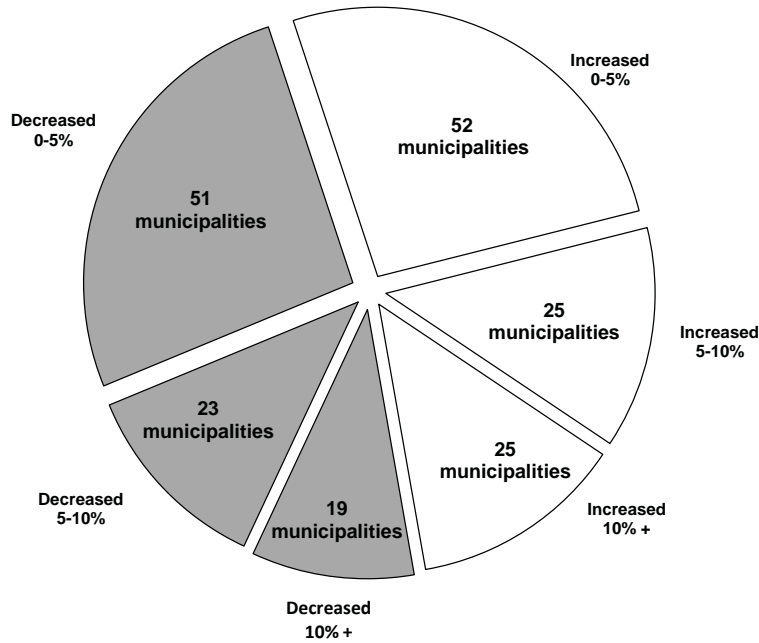
B. Financial Statistics

1. Population, Area (Square Kilometres) and Assessments	20 – 21
2. Consolidated Statement of Financial Position	22 – 25
3. Consolidated Statement of Operations	26 – 29
4. Consolidated Statement of Operations by Program	30 – 31
5. Consolidated Statement of Operations – Revenue	32 – 35
6. Consolidated Statement of Operations – Expenses	36 – 39
7. Consolidated Details and Reconciliation to Core Government Results	40 – 41
8. Consolidated Statement of Cash Flows	42 – 43
9. General Operating Fund Expenses – Municipality Only	44 – 47
10. Financial Position of Utilities	48 – 51
11. Utility Operations – Revenue and Expenses	52 – 55
12. Analysis of Funded Reserves	56 – 59
13. Trust Funds	60 – 63
14. Tangible Capital Assets – Consolidated – Net Book Value	64 – 65

EXECUTIVE SUMMARY

CHANGES IN MUNICIPAL POPULATION Population Change over 5 Years - 2006 to 2011 Census

Percent Change in Population (Excludes the City of Winnipeg and the LGD of Mystery Lake)



Population increased in 102 or 52% of municipalities

- 51 or 26% of municipalities increased more than 5%

Large municipalities (more than 5,000 residents) had the largest increases

- Of the 25 municipalities that increased more than 10%, 9 have more than 5,000 residents

Population decreased in 93 or 48% of municipalities

- 42 or 22% of municipalities decreased more than 5%, including 19 or 10% that decreased over 10%

Small municipalities (less than 1,000 residents) had the largest decreases

- Of the 19 municipalities that decreased more than 10%, 14 have less than 1,000 residents

Total Number of Municipalities with Changes in Population (Ranging from Decreases Greater than 10% to Increases Greater than 10%)

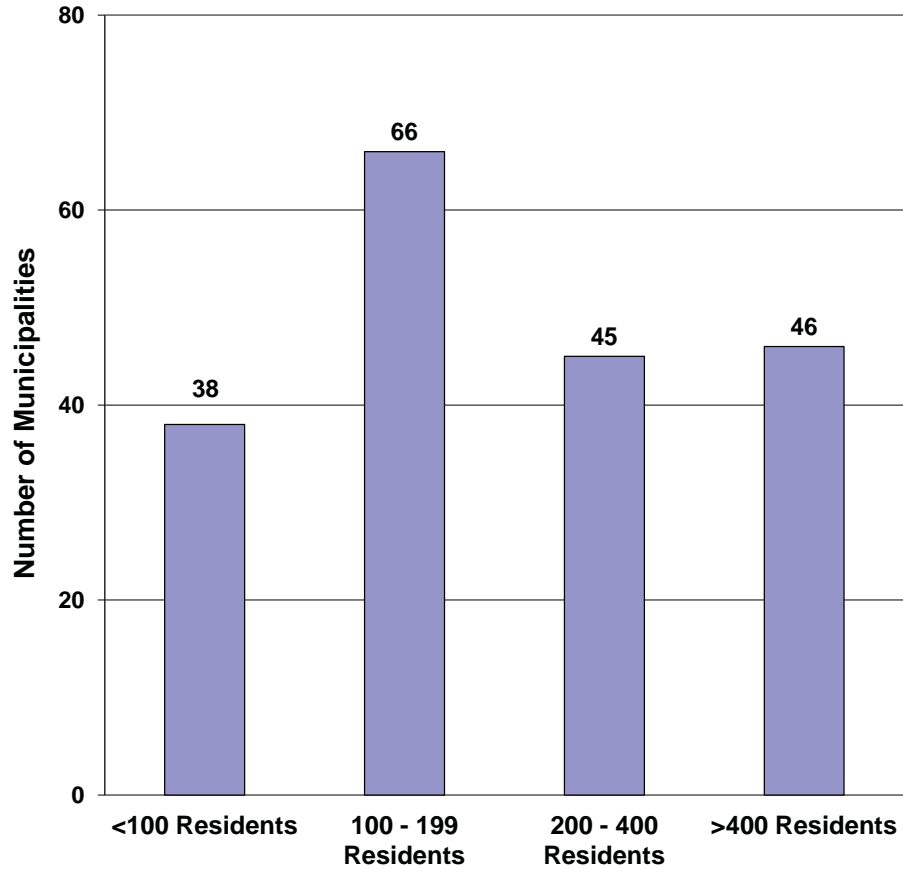
Municipalities	Total #	Pop. Decrease			Pop. Increase		
		10%+	5-10%	0-5%	0-5%	5-10%	10%+
Rural (all RM's)	116	14	20	39	23	8	12
Urban (Villages / Towns / Cities)	79	5	3	12	29	17	13
Total	195	19	23	51	52	25	25
% of Total	100%	10%	12%	26%	26%	13%	13%

Excluding the LGD of Mystery Lake and the City of Winnipeg

NUMBER OF RESIDENTS REPRESENTED BY MUNICIPAL COUNCIL

Residents Per Elected Official - 2011

(Excludes the City of Winnipeg and the LGD of Mystery Lake)



Residents Per Elected Official

104 or 53% of municipalities have less than 200 residents per elected official

Of the 104 municipalities, 38 or 19% have less than 100 residents per elected official

Total Number of Municipalities Where the Number of Residents Per Elected Official Ranging from Less than 100 to More than 400 Residents

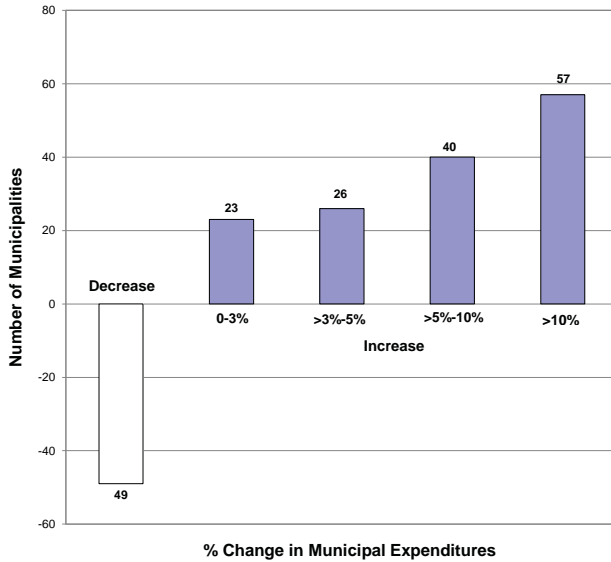
Municipalities	Total #	<100	100 - 199	200 - 400	>400
Rural (all RM's)	116	21	40	27	28
Urban (Villages / Towns / Cities)	79	17	26	18	18
Total	195	38	66	45	46
% of Total	100%	19%	34%	23%	24%

COMPARISON OF 2012 TO 2011 BUDGETED MUNICIPAL EXPENDITURES
(Includes Expenditures by the Municipality Only)

Change in Budgeted Municipal Expenditures

Number of Municipalities

(Excludes the City of Winnipeg & the LGD of Mystery Lake)



2012 municipal budgets increased over 2011 in 146 or 75% of municipalities:

- 23 or 12% of municipalities had increased expenditures less than 3%
- 66 or 34% of municipalities had increased expenditures between 3% and 10%
- 57 or 29% of municipalities had increased expenditures more than 10%

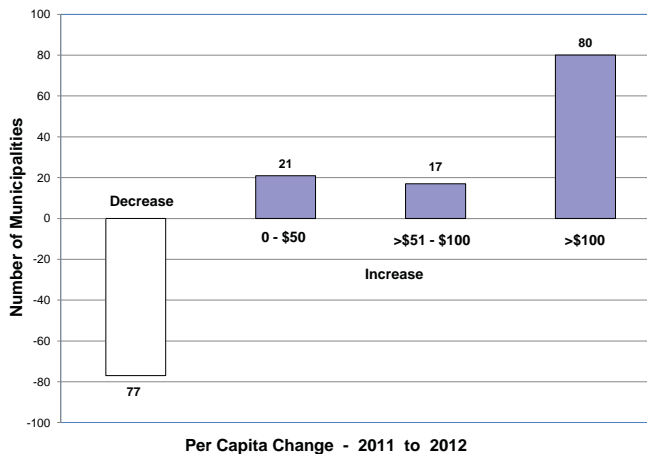
2012 municipal budgets decreased over 2011 in 49 or 25% of municipalities

Municipalities	Total #	Increase				
		Decrease	0 - 3%	>3% - 5%	>5% - 10%	>10%
Rural (all RM's)	116	28	19	10	24	35
Urban (Villages / Towns / Cities)	79	21	4	16	16	22
Total	195	49	23	26	40	57
% of Total	100	25%	12%	13%	21%	29%

2011 Municipal Expenditures - Per Capita Change

Number of Municipalities

(Excludes the City of Winnipeg and the LGD of Mystery Lake)



2012 municipal expenditures increased by more than \$50 per resident in 97 or 50% of municipalities

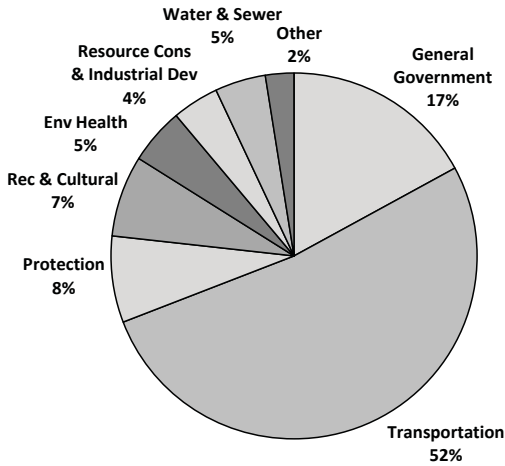
- Of the 97 municipalities, 80 or 41% had increases in 2012 municipal expenditures of more than \$100 per resident

For information on the expenditures of a specific municipality, please contact the municipal office

2011 CONSOLIDATED MUNICIPAL EXPENDITURES BY MAJOR SERVICE

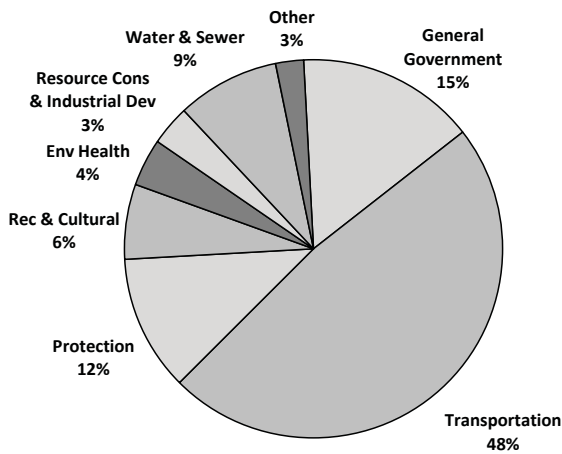
(Includes Expenditures by the Municipality and its Owned or Controlled Organizations)

**Rural Municipalities
Populations under 1,000**



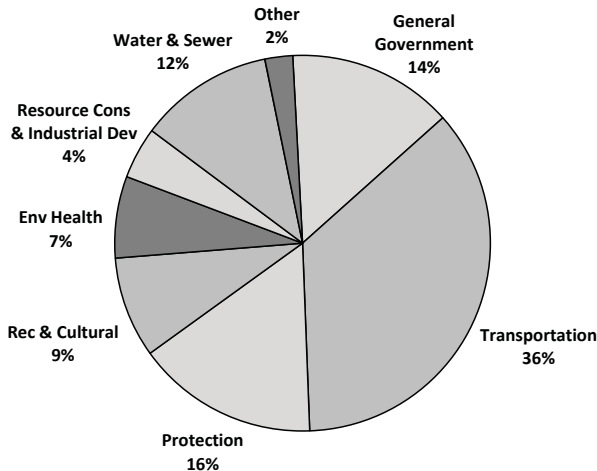
Service	Per Capita (\$)
General Government	403
Transportation	1,232
Protection	181
Recreation and Cultural	170
Environmental Health	117
Resource Conservation & Industrial Development	97
Water and Sewer	106
Other	59
Total	2,365

**Rural Municipalities
Populations 1,000 - 5,000**



Service	Per Capita (\$)
General Government	217
Transportation	681
Protection	165
Recreation and Cultural	91
Environmental Health	58
Resource Conservation & Industrial Development	49
Water and Sewer	124
Other	34
Total	1,419

**Rural Municipalities
Populations over 5,000**

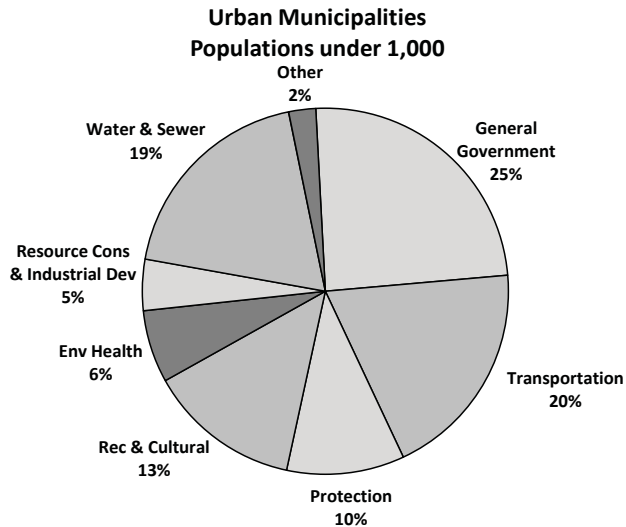


Service	Per Capita (\$)
General Government	136
Transportation	345
Protection	150
Recreation and Cultural	83
Environmental Health	67
Resource Conservation & Industrial Development	42
Water and Sewer	111
Other	23
Total	957

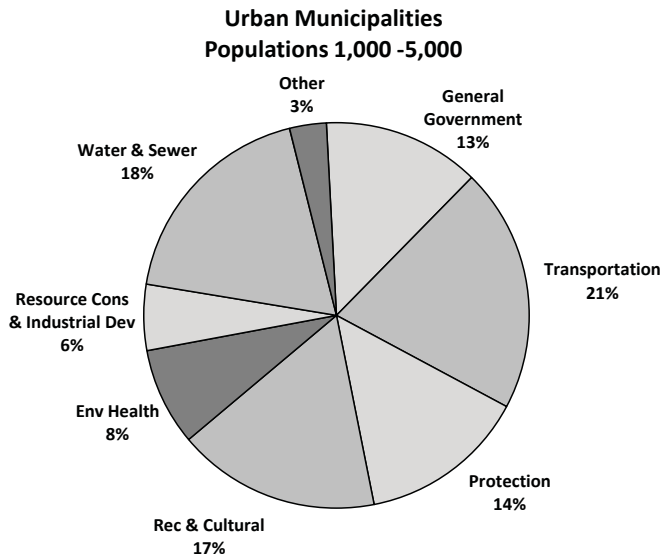
Note: Reflects expenditures for 186 of 197 municipalities where 2011 or 2010 audited financial information is available

2011 CONSOLIDATED MUNICIPAL EXPENDITURES BY MAJOR SERVICE

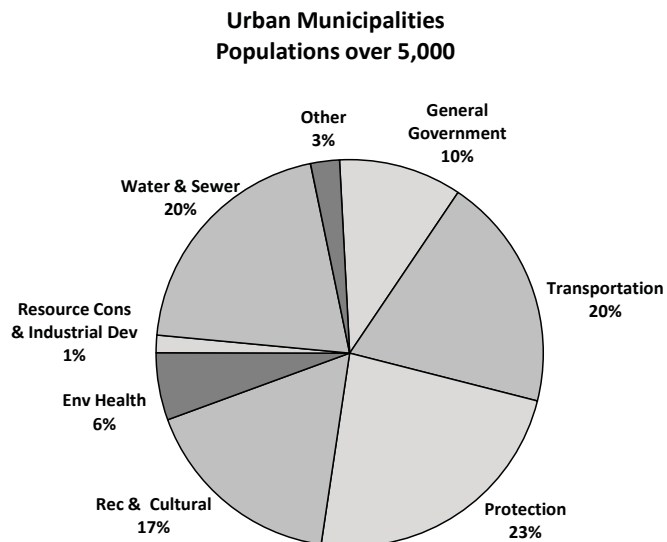
(Includes Expenditures by the Municipality and its Owned or Controlled Organizations)



<u>Service</u>	Per Capita (\$)
General Government	504
Transportation	401
Protection	215
Recreation and Cultural	278
Environmental Health	132
Resource Conservation & Industrial Development	93
Water and Sewer	391
Other	49
Total	2,063



<u>Service</u>	Per Capita (\$)
General Government	183
Transportation	284
Protection	195
Recreation and Cultural	235
Environmental Health	113
Resource Conservation & Industrial Development	77
Water and Sewer	256
Other	43
Total	1,386

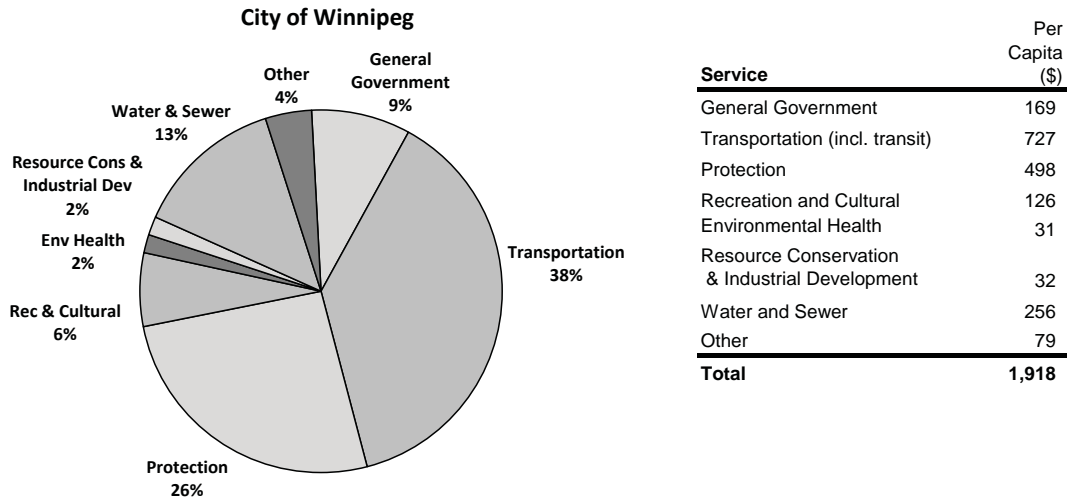


<u>Service</u>	Per Capita (\$)
General Government	186
Transportation	353
Protection	422
Recreation and Cultural	308
Environmental Health	101
Resource Conservation & Industrial Development	26
Water and Sewer	366
Other	44
Total	1,806

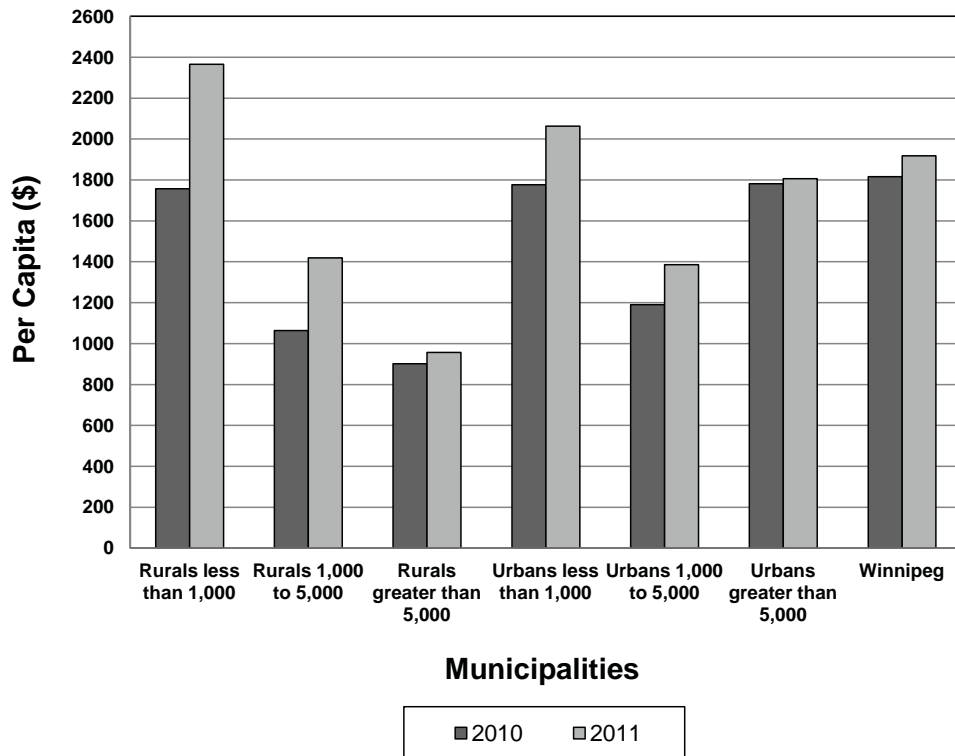
Note: Reflects expenditures for 186 of 197 municipalities where 2011 or 2010 audited financial information is available

2011 CONSOLIDATED MUNICIPAL EXPENDITURES BY MAJOR SERVICE

(Includes Expenditures by the Municipality and its Owned or Controlled Organizations)



Comparative Total Expenditure Per Capita (\$)

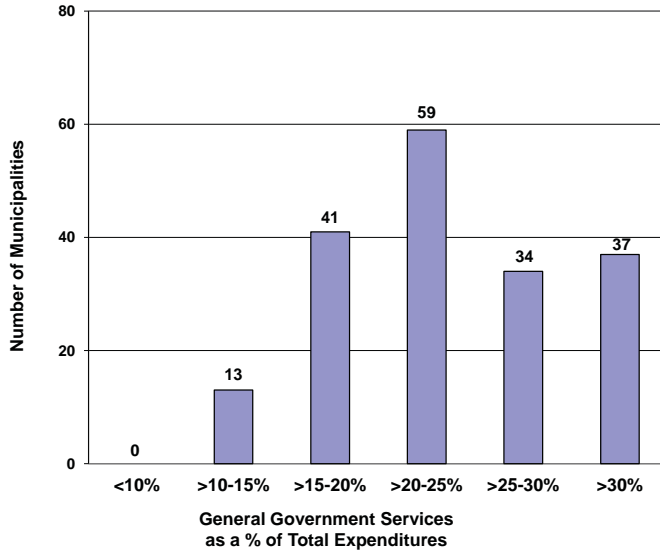


Note: Reflects expenditures for 186 of 197 municipalities where 2011 or 2010 audited financial information is available

MUNICIPAL EXPENDITURES ON GENERAL GOVERNMENT SERVICES

(Includes Expenditures by the Municipality Only)

General Government Services as a Percent of Total Expenditures - 2011
(Excludes the City of Winnipeg and the LGD of Mystery Lake)



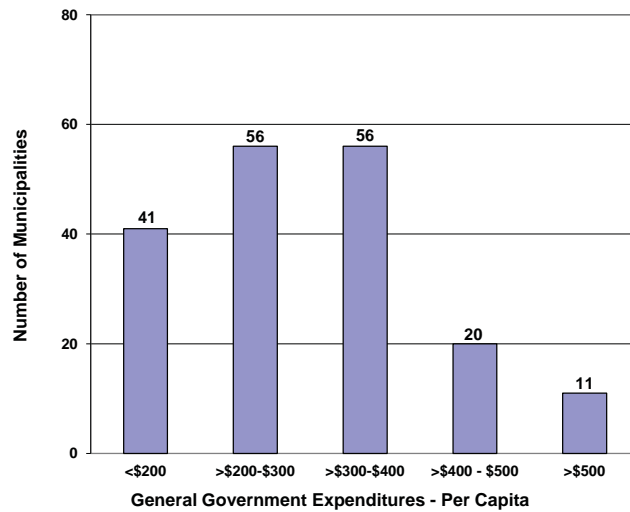
Administrative costs comprise a large share of total expenditures in many municipalities.

- 71 or 39% of 184 municipalities spend more than 25% of their budget on administration.
- 37 or 20% of municipalities spend more than 30% of their budget on administration.

Total Number of Municipalities with General Government Expenditures
(Ranging from Less than 10% to More than 25% of Total Expenditures)

Municipalities	Total #	General Government Services as a % of Total Expenditures					
		<10%	<10-15%	>15-20%	>20-25%	>25-30%	>30%
Rural (all RM's)	111	0	5	29	43	22	12
Urban (Villages / Towns / Cities)	73	0	8	12	16	12	25
Total	184	0	13	41	59	34	37
% of Total	100%	0%	7%	22%	32%	19%	20%

General Government Expenditures Per Capita
(Excluding the LGD of Mystery Lake and the City of Winnipeg)

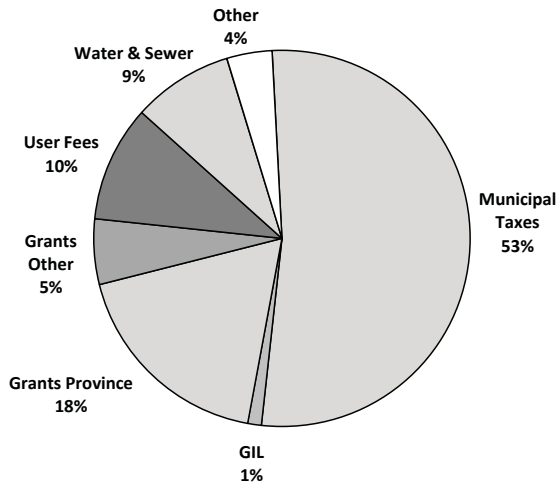


Note: Reflects expenditures for 184 of 195 municipalities where 2011 or 2010 audited financial information is available

2011 CONSOLIDATED MUNICIPAL REVENUE BY MAJOR SOURCE

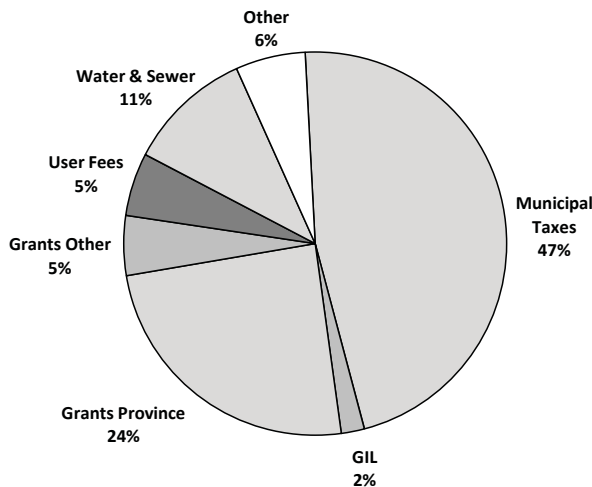
(Includes Revenues by the Municipality and its Owned or Controlled Organizations)

Rural Municipalities Populations under 1,000



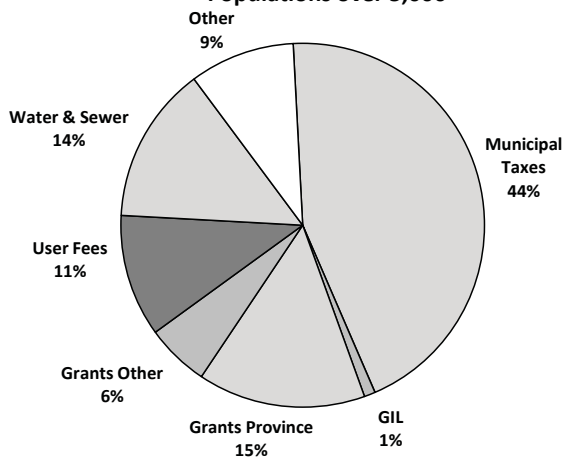
Source	Per Capita (\$)
Municipal Taxes	1,468
Grant in Lieu of Taxes	33
Grants Province	507
Grants Other	156
User Fees	279
Water & Sewer	241
Other (incl. business taxes)	109
Total	2,793

Rural Municipalities Populations 1,000 - 5,000



Source	Per Capita (\$)
Municipal Taxes	789
Grant in Lieu of Taxes	33
Grants Province	414
Grants Other	85
User Fees	90
Water & Sewer	179
Other (incl. business taxes)	99
Total	1,689

Rural Municipalities Populations over 5,000



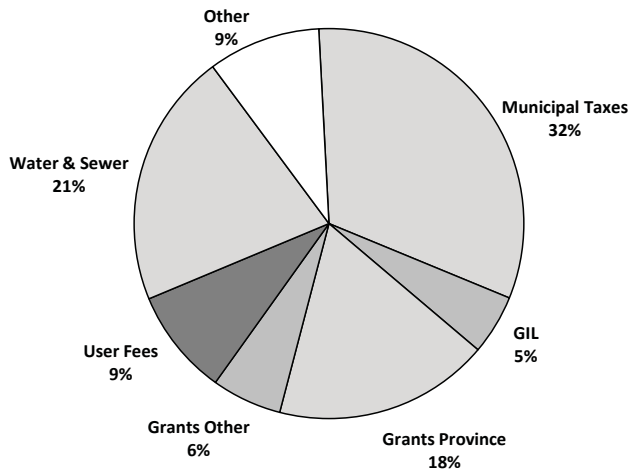
Source	Per Capita (\$)
Municipal Taxes	575
Grant in Lieu of Taxes	13
Grants Province	193
Grants Other	73
User Fees	141
Water & Sewer	181
Other (incl. business taxes)	121
Total	1,297

Note: Reflects expenditures for 186 of 197 municipalities where 2011 or 2010 audited financial information is available

2011 CONSOLIDATED MUNICIPAL REVENUE BY MAJOR SOURCE

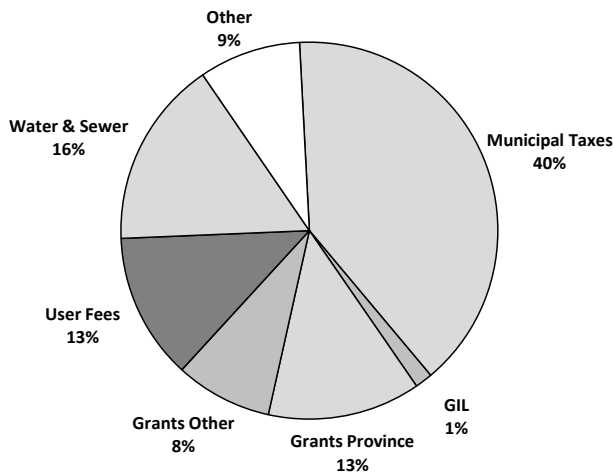
(Includes Revenues by the Municipality and its Owned or Controlled Organizations)

Urban Municipalities Populations under 1,000



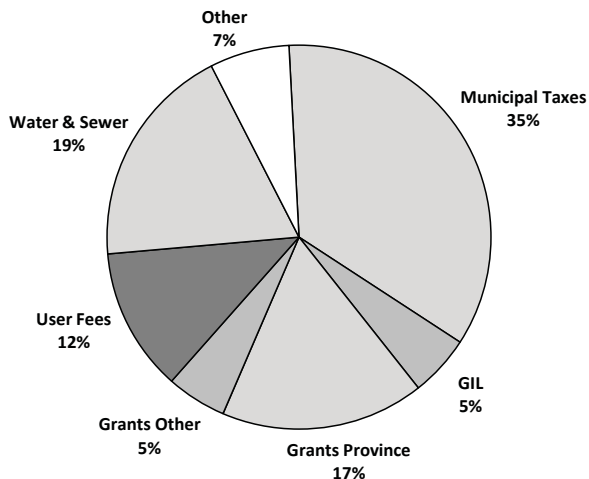
Source	Per Capita (\$)
Municipal Taxes	806
Grant in Lieu of Taxes	125
Grants Province	449
Grants Other	146
User Fees	222
Water & Sewer	532
Other (incl. business taxes)	234
Total	2,514

Urban Municipalities Populations 1,000 -5,000



Source	Per Capita (\$)
Municipal Taxes	710
Grant in Lieu of Taxes	27
Grants Province	234
Grants Other	148
User Fees	224
Water & Sewer	288
Other (incl. business taxes)	156
Total	1,787

Urban Municipalities Populations over 5,000

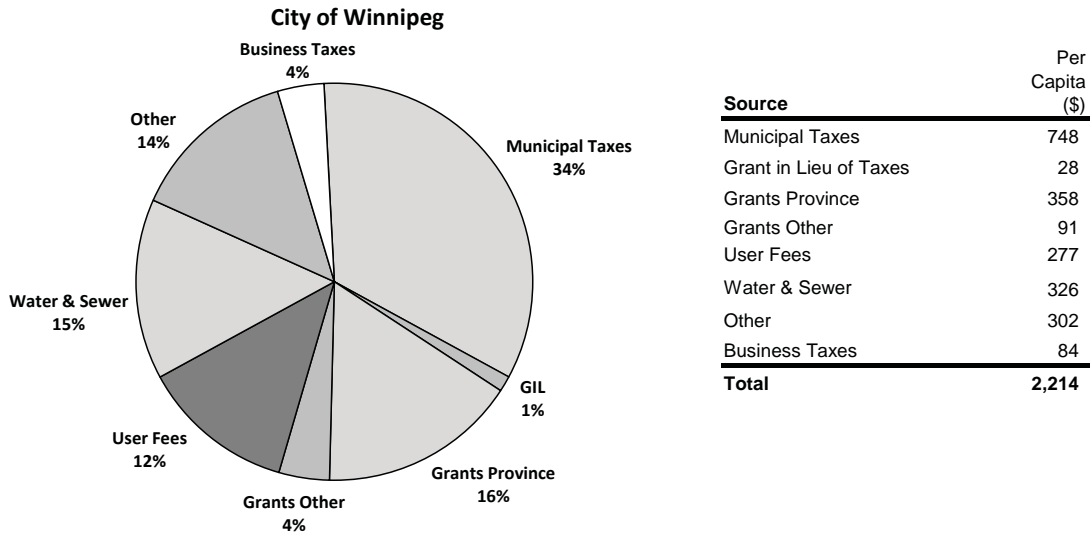


Source	Per Capita (\$)
Municipal Taxes	735
Grant in Lieu of Taxes	108
Grants Province	359
Grants Other	106
User Fees	253
Water & Sewer	396
Other (incl. business taxes)	141
Total	2,098

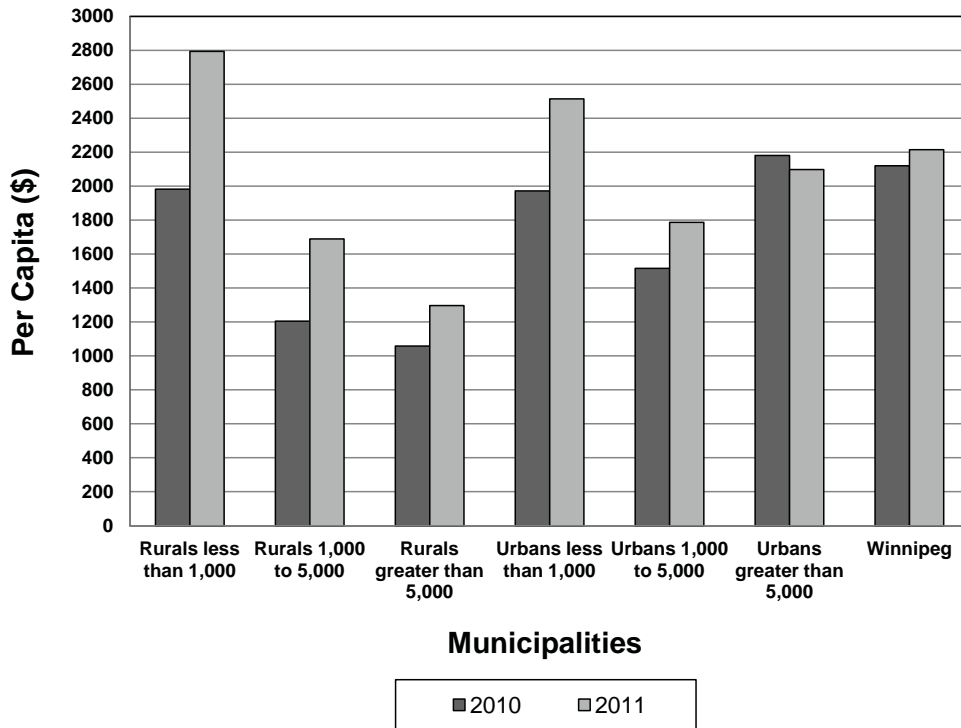
Note: Reflects expenditures for 186 of 197 municipalities where 2011 or 2010 audited financial information is available

2011 CONSOLIDATED MUNICIPAL REVENUE BY MAJOR SOURCE

(Includes Revenues by the Municipality and its Owned or Controlled Organizations)



Comparative Total Revenue Per Capita (\$)



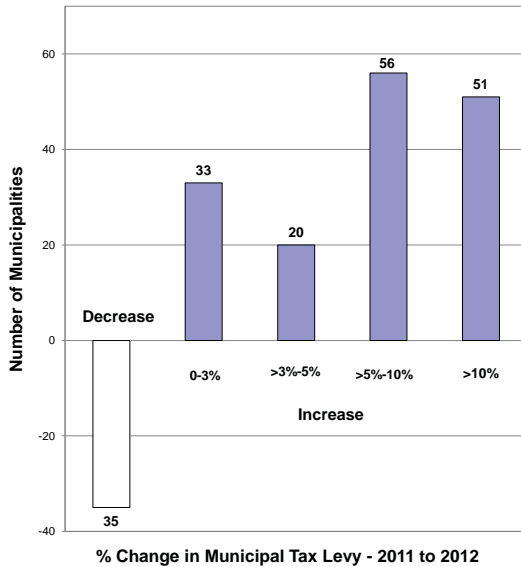
Note: Reflects expenditures for 186 of 197 municipalities where 2011 or 2010 audited financial information is available

MUNICIPAL PROPERTY TAX CHANGES 2011-2012

Percentage Change in Municipal Taxes

Number of Municipalities

(Excludes the City of Winnipeg and the LGD of Mystery Lake)



2012 Municipal Taxes increased in 160 of 195 or 82% of municipalities:

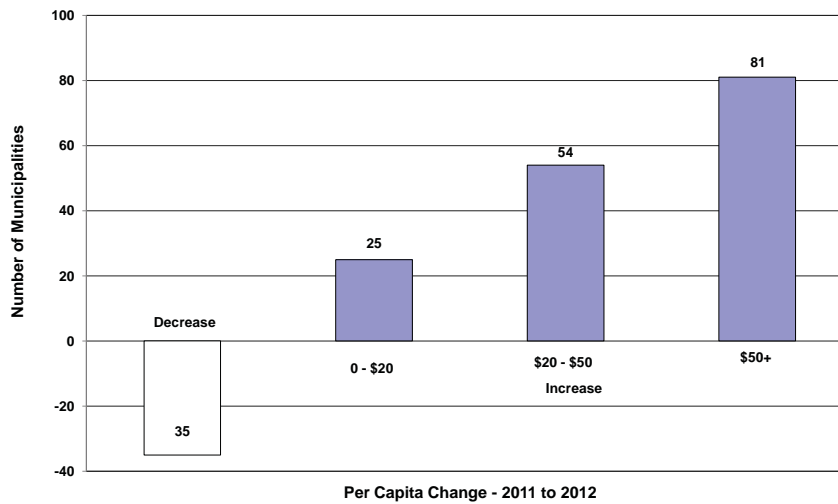
- 33 or 17% of municipalities had Municipal Tax increases of less than 3%
- 76 or 39% of municipalities had Municipal Tax increases between 3% and 10%
- 51 or 26% of municipalities had Municipal Tax increases over 10%

35 or 18% of municipalities had Municipal Tax decreases

Municipalities	Total #	Increase				
		Decrease	0 - 3%	>3% - 5%	>5%-10%	10%+
Rural (all RMs)	116	17	20	15	32	32
Urban (Villages / Towns / Cities)	79	18	13	5	24	19
Total	195	35	33	20	56	51
% of Total	100	18%	17%	10%	29%	26%

2012 Municipal Taxes - Per Capita Change

(Excludes the City of Winnipeg and the LGD of Mystery Lake)



2012 municipal taxes increased by more than \$20 per resident in 135 or 69% of municipalities

- Of the 135 municipalities, 81 or 42% had increases in 2012 municipal taxes of more than \$50 per resident

For information on the property taxes of a specific municipality, please contact the municipal office

TOTAL TAXABLE ASSESSMENT

	2010	2011	INCREASE (DECREASE)	
			\$	%
Rural Municipalities:				
Populations under 1,000	2,002,115,340	2,053,234,140	51,118,800	2.6
Populations 1,000 - 5,000	5,543,389,700	5,642,076,560	98,686,860	1.8
Populations over 5,000	5,112,086,890	5,236,276,410	124,189,520	2.4
Urban Municipalities:				
Populations under 1,000	463,670,890	470,021,810	6,350,920	1.4
Populations 1,000 - 5,000	1,635,323,780	1,668,599,500	33,275,720	2.0
Populations over 5,000	4,288,937,530	4,379,705,660	90,768,130	2.1
Total Rural and Urban Municipalities	19,045,524,130	19,449,914,080	404,389,950	2.1
City of Winnipeg	27,099,976,163	27,405,462,169	305,486,006	1.1
TOTAL	46,145,500,293	46,855,376,249	709,875,956	1.5

*Reflects total taxable assessment for all 197 municipalities. Excludes Business Assessment.
All property values reflect 2008 market values.

TOTAL MUNICIPAL TAXES LEVIED (EXCLUDING EDUCATION)

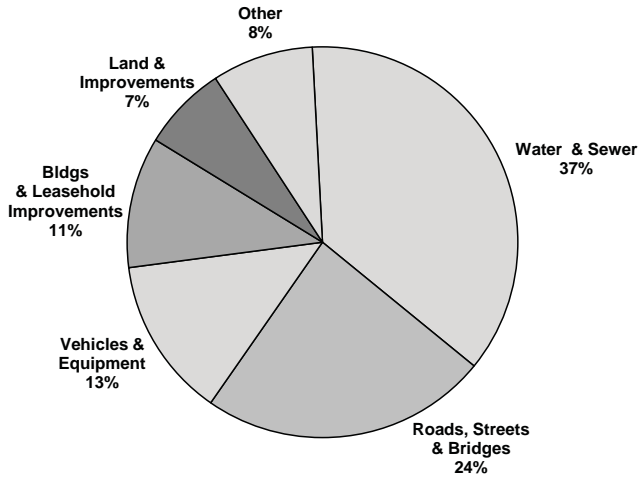
	2010	2011	INCREASE (DECREASE)	
			\$	%
Rural Municipalities:				
Populations under 1,000	41,656,675	45,021,005	3,364,330	8.1
Populations 1,000 - 5,000	87,897,114	94,737,796	6,840,682	7.8
Populations over 5,000	61,900,631	68,571,136	6,670,505	10.8
Urban Municipalities:				
Populations under 1,000	21,119,401	21,225,993	106,591	0.5
Populations 1,000 - 5,000	42,596,910	44,972,491	2,375,582	5.6
Populations over 5,000	97,234,154	98,934,932	1,700,778	1.7
Total Rural and Urban Municipalities	352,404,884	373,463,352	21,058,468	6.0
City of Winnipeg	494,311,167	507,660,027	13,348,860	2.7
TOTAL	846,716,051	881,123,379	34,407,328	4.1

*Reflects total municipal taxes levied for 196 municipalities. Excludes LGD of Mystery Lake.
Based on budgeted municipal taxes.

2011 COMPOSITION OF CONSOLIDATED TANGIBLE CAPITAL ASSETS BY MUNICIPAL TYPE

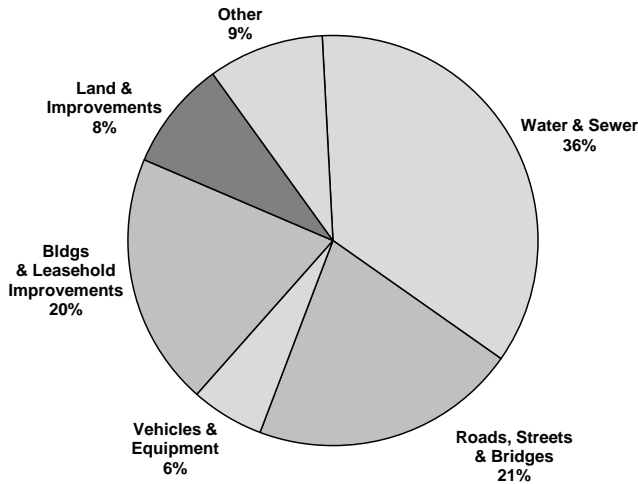
(Includes TCA by the Municipality and its Owned or Controlled Organizations)

Rural Municipalities



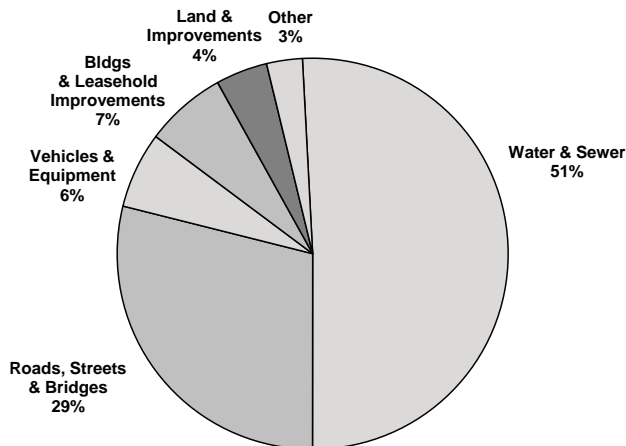
Tangible Capital Assets	Millions (\$)
Water & Sewer	328
Roads, Streets & Bridges	213
Vehicles & Equipment	118
Building & Leasehold Improvements	97
Land & Improvements	63
Other	75
Total	894

Urban Municipalities (Excluding Winnipeg)



Tangible Capital Assets	Millions (\$)
Water & Sewer	442
Roads, Streets & Bridges	261
Vehicles & Equipment	72
Building & Leasehold Improvements	247
Land & Improvements	107
Other	113
Total	1,242

City of Winnipeg

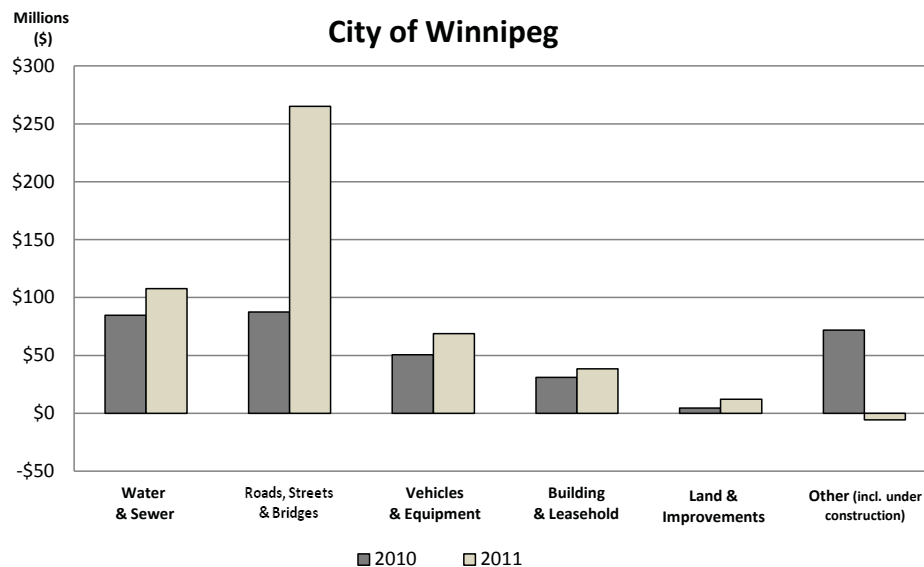
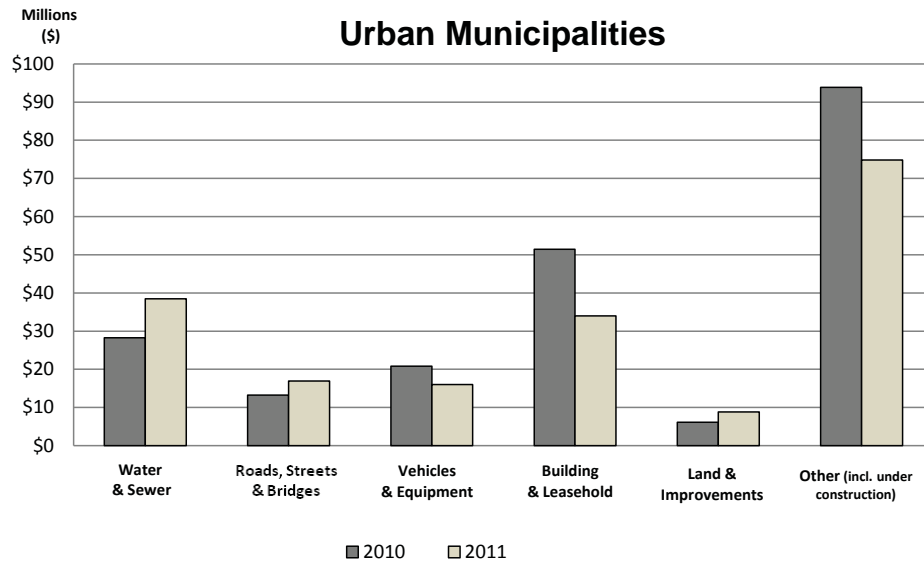
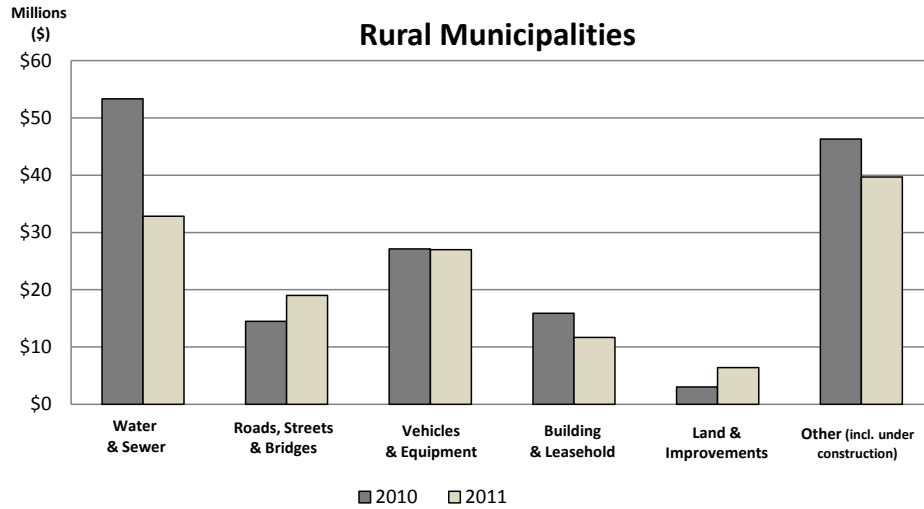


Tangible Capital Assets	Millions (\$)
Water & Sewer	2,414
Roads, Streets & Bridges	1,373
Vehicles & Equipment	299
Building & Leasehold Improvements	319
Land & Improvements	203
Other	141
Total	4,749

Note: Reflects TCA net book value for 186 of 197 municipalities where 2011 or 2010 audited financial information is available

COMPARATIVE TANGIBLE CAPITAL ASSETS EXPENDITURE BY MUNICIPAL TYPE (\$)

(Includes Expenditures by the Municipality and its Owned or Controlled Organizations)



Note: Reflects expenditures for 186 of 197 municipalities where 2011 or 2010 audited financial information is available

POPULATION AND ASSESSMENTS FOR THE YEAR 2011

#	Rural Municipalities	Type	Population 2011 Census ¹	Area ¹ (Square Kilometres)	Assessment						
					Land	Buildings	Personal Property	Subject to Grant	Total Taxable & Grant	Business	Exempt
Populations under 1,000											
1	Albert	RM	323	769.55	15,253,020	4,716,750	2,022,210	312,090	22,904,070	-	208,730
2	Archie	RM	325	577.68	9,892,040	30,842,490	190,850	1,059,140	41,984,520	-	306,780
3	Arthur	RM	413	765.77	24,053,670	12,408,150	8,284,660	496,630	45,243,110	-	169,020
4	Birtle	RM	632	849.13	17,383,970	10,203,230	761,170	396,280	28,744,650	-	367,490
5	Blanshard	RM	526	578.98	13,896,140	35,107,630	122,850	87,180	49,213,800	-	1,215,850
6	Brenda	RM	469	766.00	32,899,840	8,734,280	36,030,190	181,920	77,846,230	-	264,100
7	Cameron	RM	420	759.15	21,612,820	7,650,380	998,310	1,023,840	31,485,350	-	471,450
8	Clanwilliam	RM	414	350.78	10,070,010	12,978,950	-	410,080	23,459,040	-	406,360
9	Daly	RM	830	562.45	18,330,180	19,494,010	164,710	390,990	38,379,890	-	553,050
10	Edward	RM	574	769.14	16,634,160	8,005,250	20,675,220	225,120	45,539,750	-	1,275,010
11	Ellice	RM	392	572.74	7,460,910	8,391,680	158,750	3,184,300	19,195,640	-	110,680
12	Enksdale	RM	846	784.76	5,735,160	12,145,080	-	954,300	18,834,540	-	2,633,940
13	Ethelbert	RM	354	1,134.50	6,099,470	4,555,880	-	1,679,710	12,335,060	-	3,964,390
14	Gilbert Plains	RM	812	1,049.14	23,994,820	14,926,710	136,960	1,930,920	40,989,410	-	310,340
15	Glenella	RM	522	497.14	7,888,060	6,137,710	-	-	14,302,820	-	1,145,730
16	Glenwood	RM	602	577.58	24,614,850	49,269,060	471,710	909,320	74,264,940	-	741,480
17	Grandview	RM	649	1,153.42	20,767,570	11,231,760	-	8,060	34,510,120	-	3,849,460
18	Hamiota	RM	420	572.38	14,659,700	38,797,760	466,580	84,630	54,008,670	523,000	77,790
19	Harrison	RM	864	476.73	14,123,690	18,887,270	-	425,600	33,436,560	-	990,690
20	Hillsburg	RM	426	656.76	7,513,980	6,928,480	-	673,310	15,115,770	-	981,840
21	Lakeview	RM	311	567.87	7,253,020	3,228,140	-	817,200	11,298,360	-	1,797,060
22	Langford	RM	767	561.95	21,052,940	19,108,530	86,650	1,034,660	41,282,780	-	820,190
23	Lansdowne	RM	723	766.29	16,939,110	9,968,920	-	256,070	27,164,100	-	768,380
24	Lawrence	RM	456	761.64	10,477,530	7,010,970	-	1,500,140	18,988,640	-	2,143,190
25	Louise	RM	913	932.67	46,309,470	14,637,960	-	261,130	61,208,560	-	1,116,710
26	McCreary	RM	476	522.69	11,545,980	7,194,550	-	489,630	19,230,160	-	359,750
27	Miniota	RM	871	832.75	17,637,390	57,325,390	259,420	660,650	75,882,850	-	1,858,350
28	Mintonas	RM	996	1,197.67	27,688,670	27,841,320	261,900	1,250,360	57,041,850	-	4,807,530
29	Minto	RM	644	363.65	10,755,500	13,612,060	4,550	181,730	24,553,840	-	458,450
30	Morton	RM	698	1,089.88	32,627,020	21,098,990	3,300,340	2,326,030	59,352,380	1,133,000	1,076,690
31	Mossey River	RM	539	1,123.06	8,954,050	6,679,800	-	2,491,730	18,114,580	-	1,001,020
32	Mystery Lake	LGD	10	3,464.06	1,840,690	5,415,870	-	2,151,550	9,408,110	740,300	3,906,650
33	Ochre River	RM	945	535.59	14,850,970	20,837,310	-	1,038,470	36,726,750	-	2,853,920
34	Odanah	RM	533	380.25	10,499,730	20,627,870	357,830	1,030,940	32,516,370	-	259,880
35	Park	RM	935	500.85	21,044,740	53,879,540	-	1,023,090	75,947,370	-	2,281,030
36	Riverside	RM	780	577.34	18,856,240	15,852,990	-	330,620	35,039,850	-	1,156,250
37	Robin	RM	932	716.16	17,553,370	12,545,140	-	193,630	30,292,140	-	838,480
38	Rosburn	RM	494	679.35	15,702,230	8,535,240	-	596,780	24,834,250	-	1,490,530
39	Russell	RM	459	567.83	13,680,240	20,512,010	859,630	1,141,760	36,193,640	-	559,740
40	Saskatchewan	RM	570	563.73	16,025,300	35,036,050	-	128,670	51,190,020	-	2,277,770
41	Shellmouth-Boulton	RM	930	1,097.09	27,632,250	23,748,240	204,630	4,061,260	55,646,380	-	2,457,660
42	Sifton	RM	789	768.11	22,885,770	40,432,840	4,377,010	2,446,480	70,142,100	-	960,370
43	Silver Creek	RM	460	525.46	13,751,670	9,521,840	-	105,320	23,378,830	-	448,510
44	South Cypress	RM	838	1,095.08	19,643,200	40,858,460	14,300	16,134,990	76,650,950	-	2,827,630
45	Ste. Rose	RM	771	626.02	11,473,680	14,169,220	-	670,110	26,313,010	-	1,884,850
46	Strathclair	RM	744	539.96	13,475,060	14,349,910	126,040	414,110	28,364,120	-	2,357,120
47	Strathcona	RM	643	485.56	18,780,120	18,815,870	-	219,570	37,815,560	-	992,620
48	Victoria Beach	RM	374	20.28	84,231,180	59,622,030	-	336,470	144,189,680	-	7,250,000
49	Whitewater	RM	645	584.25	23,657,390	13,737,420	21,390	663,000	38,127,200	-	1,397,510
50	Winchester	RM	508	725.58	29,315,760	15,604,890	2,136,720	400,350	47,457,720	159,500	666,550
51	Woodworth	RM	860	817.84	20,819,680	13,379,590	3,008,590	480,190	37,688,050	-	941,110
Populations 1,000 - 5,000											
52	Alexander	RM	2,983	1,568.66	97,392,540	16,644,120	-	16,939,150	282,972,810	-	15,588,790
53	Alonsa	RM	1,270	2,977.50	14,496,380	14,446,320	11,050	12,787,370	41,741,120	-	2,765,870
54	Argyle	RM	1,071	770.44	28,060,760	25,300,580	-	92,670	53,454,010	-	2,245,410
55	Armstrong	RM	1,835	1,864.96	16,070,430	33,717,620	-	6,236,010	56,024,060	-	4,791,710
56	Bifrost	RM	2,976	1,642.58	45,430,430	63,448,130	379,280	2,853,750	112,111,590	-	7,615,830
57	Brokenhead	RM	4,635	750.54	43,039,930	118,025,110	893,240	1,977,540	163,935,820	-	5,624,510
58	Cartier	RM	3,153	553.42	55,060,570	109,438,260	628,100	1,367,440	166,494,370	-	9,361,490
59	Coldwell	RM	1,351	901.84	13,074,760	24,296,890	-	2,496,390	39,868,040	-	4,147,830
60	Cornwallis	RM	4,378	500.88	29,100,190	78,795,180	637,200	23,271,040	131,803,610	-	5,401,130
61	Dauphin	RM	2,200	1,516.09	40,504,090	46,989,110	80,090	3,390,420	90,963,710	-	2,976,290
62	De Salaberry	RM	3,450	670.29	48,928,000	95,619,730	993,870	794,220	146,335,820	-	12,800,830
63	Dufferin	RM	2,394	915.54	65,520,060	56,484,370	314,540	1,581,390	123,900,560	-	3,827,140
64	Elton	RM	1,257	571.85	26,650,040	55,841,360	709,680	6,405,070	89,606,150	-	3,879,510
65	Fisher	RM	1,704	1,481.36	21,543,800	31,471,070	-	5,021,220	58,136,090	-	5,137,320
66	Franklin	RM	1,688	953.34	36,859,940	50,917,920	262,280	1,282,140	89,322,280	-	5,037,760
67	Grahamdale	RM	1,354	2,384.62	11,672,060	18,484,370	4,092,730	6,042,290	40,291,450	-	5,540,090
68	Grey	RM	2,025	958.49	44,715,740	45,661,440	518,330	1,798,270	92,693,780	-	4,901,440
69	Headingley	RM	3,215	106.98	65,451,530	139,060,340	876,980	18,819,430	224,208,280	-	11,063,970
70	Kelsey	RM	2,330	867.64	14,241,910	37,059,050	49,600	5,534,400	56,884,960	-	4,998,640
71	Killamey-Turtle Mountain	M	3,233	925.13	51,396,250	87,020,830	1,016,740	1,817,100	141,250,920	-	20,066,690
72	Lac du Bonnet	RM	2,930	1,100.17	105,694,280	131,618,060	-	25,586,110	262,898,450	-	14,803,770
73	Lorne	RM	1,884	906.82	61,085,760	70,126,290	-	153,090	131,455,140	-	6,353,110
74	Montcalm	RM	1,309	469.41	31,900,760	34,210,470	659,970	1,187,880	67,959,080	1,665,900	5,744,410
75	Morris	RM	2,999	1,041.15	65,326,740	71,781,540	727,680	479,270	138,315,230	-	7,312,160
76	Mountain	RM	1,104	2,607.69	5,337,840	4,367,030	-	2,481,620	12,186,490	62,500	3,688,450
77	North Cypress	RM	1,860	1,199.92	67,777,410	108,611,570	893,370	80,931,880	258,214,230	1,858,040	3,673,420
78	North Norfolk	RM	2,799	1,158.76	44,857,680	98,145,830	1,276,280	898,150	145,177,940	-	6,247,860
79	Oakland	RM	1,056	575.21	25,759,360	47,513,670	319,810	726,260	74,319,100	698,600	477,480
80	Pembina	RM	1,561	1,114.76	68,522,010	59,108,110	-	487,050	128,117,370	-	1,003,070
81	Piney	RM	1,720	2,433.77	10,430,690	41,825,710	-	82,550	54,639,600	-	19,819,690
82	Pipstone	RM	1,447	1,147.35	25,702,390	67,475,760	85,338,690	961,470	179,476,300	2,546,300	4,741,100
83	Reynolds	RM	1,285	3,573.79	9,104,220	71,364,280	-	76,390	89,809,860	-	89,151,840
84	Rhineland	RM	4,373	853.42	105,971,950	113,408,770	3,623,770	1,284,730	221,049,220	2,917,300	13,776,180
85	Roland	RM	1,058	485.06	43,786,770	22,954,330	39,780	1,112,210	67,893,090	-	1,046,870
86	Rosedale	RM	1,627	865.58	19,833,360	22,634,190	-	2,763,260	45,230,810	-	2,276,350
87	Rosser	RM	1,352	441.43	52,990,380	85,003,090	1,152,980	14,455,060	154,101,510	-	4,494,230
88	Shell River	RM	1,084	1,027.65	24,369,180	28,630,720	316,230	2,005,410	55,321,540	-	1,556,450
89	Shoal Lake	RM	1,229	570.76	12,735,850	15,355,520	554,590	512,980	29,138,940	1,031,900	1,125,160
90	Siglunes	RM	1,360	837.42	12,530,060	27,579,490	-	3,664,800	43,774,350	-	5,552,770
91	South Norfolk	RM	1,125	732.02	35,534,210	23,027,710	182,330	212,310	58,956,560	-	1,138,950

POPULATION AND ASSESSMENTS FOR THE YEAR 2011

#	Urban Municipalities	Type	Population 2011 Census ¹	Area ¹ (Square Kilometres)	Assessment							
					Land	Buildings	Personal Property	Subject to Grant	Total Taxable & Grant	Business	Exempt	
Populations under 1,000												
118	Benito	V	377	0.92	163,790	4,134,960	61,360	279,730	4,639,840	-	1,751,910	
119	Binscarth	V	425	1.52	540,920	5,763,180	106,470	235,740	6,646,310	-	993,890	
120	Birtle	T	664	14.24	544,360	8,823,320	-	827,880	10,195,560	-	5,162,490	
121	Bowman	V	298	2.63	187,240	2,700,870	-	431,000	3,319,110	20,000	722,240	
122	Cartwright	V	308	1.87	266,760	3,924,810	-	118,830	4,310,400	-	2,524,640	
123	Churchill	T	813	53.96	2,335,570	17,072,700	202,300	12,722,060	32,332,630	-	14,422,050	
124	Crystal City	V	384	2.84	409,170	5,805,770	-	140,240	6,355,180	-	3,026,660	
125	Deloraine	T	977	2.25	2,110,950	15,018,860	217,750	425,540	17,773,100	-	5,998,060	
126	Dunnottar	V	696	2.79	21,356,190	36,770,480	335,400	32,450	58,494,520	-	1,299,810	
127	Elkhom	V	471	2.73	343,850	5,212,590	130,330	490,150	6,176,920	-	2,814,880	
128	Emerson	T	671	22.28	2,219,980	11,690,840	230,100	6,322,520	20,463,440	-	2,230,460	
129	Ericksen	T	487	1.30	467,600	6,782,460	-	478,260	7,728,320	-	3,331,160	
130	Ethebert	V	275	2.48	74,670	2,556,580	-	224,480	2,855,730	-	1,352,050	
131	Gilbert Plains	T	811	2.66	943,540	11,131,930	234,390	275,540	12,585,400	-	3,343,680	
132	Gladstone	T	879	2.43	1,146,900	12,147,410	157,950	415,670	13,867,930	-	6,235,260	
133	Glenboro	V	645	2.68	1,366,050	8,968,170	-	265,090	10,599,310	-	3,207,130	
134	Grand Rapids	T	279	85.95	291,610	2,105,820	-	9,789,190	12,186,620	-	324,884,270	
135	Grandview	T	859	2.87	1,020,750	12,381,350	264,360	939,430	14,605,890	-	5,331,760	
136	Gretna	T	556	2.79	573,210	6,582,830	105,300	432,450	7,693,790	-	7,098,770	
137	Hamota	T	868	3.38	778,570	14,052,500	292,050	323,770	15,446,890	-	3,966,760	
138	Hartney	T	415	2.45	218,640	6,969,310	128,770	156,370	7,473,090	-	2,882,740	
139	Leaf Rapids	T	498	1,272.87	257,930	1,872,910	-	1,295,390	3,426,230	-	1,534,460	
140	Lynn Lake	T	674	910.23	163,460	2,290,950	-	533,330	2,987,740	-	2,735,910	
141	MacGregor	T	963	2.13	1,544,840	16,531,890	181,220	434,920	18,692,870	-	5,598,850	
142	Manitou	T	808	2.94	1,021,400	14,242,860	-	417,130	15,681,390	-	4,179,900	
143	McCreary	V	472	1.70	751,170	6,762,200	-	573,960	8,087,330	-	3,100,840	
144	Mintonas	T	522	2.02	375,560	6,282,220	46,480	321,730	7,025,990	-	2,119,970	
145	Notre-Dame-de-Lourdes	V	683	2.58	1,565,340	11,455,140	-	385,770	13,406,250	-	4,717,930	
146	Oak Lake	T	383	2.73	588,460	5,105,320	-	484,750	6,178,530	-	1,318,500	
147	Pilot Mound	T	635	2.70	511,890	8,587,940	-	320,970	9,420,800	-	2,149,260	
148	Plum Coulee	T	843	2.48	2,771,180	11,154,540	150,410	265,840	14,341,970	-	2,786,450	
149	Rapid City	T	417	5.38	531,040	5,308,850	-	163,930	6,003,820	-	973,430	
150	Riverton	V	538	1.11	780,050	7,166,530	115,640	1,019,880	9,082,100	-	2,818,650	
151	Rossum	T	552	3.43	340,190	6,233,360	-	472,310	7,045,860	-	2,107,840	
152	Snow Lake	T	723	1,211.89	1,420,050	13,283,650	20,280	1,159,430	15,883,410	-	5,045,930	
153	Somerset	T	439	2.45	741,530	6,470,140	-	149,800	7,361,470	-	2,536,670	
154	St. Claude	V	590	1.80	931,960	9,290,710	181,870	250,840	10,655,380	-	3,301,260	
155	St. Lazare	V	254	2.91	300,960	3,745,280	78,130	422,000	4,546,370	-	1,518,690	
156	Treherne	T	616	1.96	1,472,320	9,952,580	-	180,430	11,605,330	-	3,667,540	
157	Waskada	V	183	0.77	83,670	2,503,290	91,460	54,990	2,733,410	-	996,440	
158	Wawanessa	V	562	2.26	1,711,890	10,822,090	-	212,720	12,746,700	-	3,202,390	
159	Winnipegosis	V	647	2.50	223,840	6,070,500	-	1,064,540	7,358,880	-	4,283,900	
Populations 1,000 - 5,000												
160	Altona	T	4,088	9.39	22,716,880	94,017,330	948,620	1,869,690	119,552,520	3,636,600	21,759,730	
161	Arborg	T	1,152	2.26	7,330,460	25,099,060	174,200	2,912,320	35,516,040	-	7,733,890	
162	Beausejour	T	3,126	5.35	19,548,760	77,664,840	635,180	5,379,560	103,228,340	-	23,145,800	
163	Boissevain	T	1,572	2.77	3,189,690	24,972,100	256,820	1,276,680	29,695,290	778,200	7,974,880	
164	Carberry	T	1,669	4.79	3,626,260	31,039,400	397,580	941,310	36,004,650	-	12,062,990	
165	Carman	T	3,027	4.31	17,245,100	67,162,740	713,060	2,228,270	87,949,170	-	15,092,440	
166	Gillam	T	1,332	1,996.33	498,710	3,721,940	55,710	1,181,820	5,458,180	-	95,553,660	
167	Lac du Bonnet	T	1,069	2.25	9,005,610	31,433,330	-	3,384,200	43,903,140	-	6,855,440	
168	Melita	T	1,069	2.96	2,044,680	16,518,670	247,130	342,180	19,152,660	-	4,519,640	
169	Minnedosa	T	2,587	15.26	8,664,780	70,615,440	1,091,030	2,278,740	82,649,990	-	13,754,880	
170	Morris	T	1,797	6.10	5,544,470	43,721,570	869,770	1,628,240	51,764,050	-	10,145,960	
171	Neepawa	T	3,629	17.58	17,048,410	78,838,880	871,650	2,231,400	98,990,340	-	15,190,630	
172	Niverville	T	3,540	8.79	25,725,440	87,571,670	571,350	1,025,120	114,893,580	-	11,617,500	
173	Pinawa	LGD	1,444	128.47	12,989,490	40,905,860	-	714,920	54,610,270	-	17,786,250	
174	Powerview-Pinefalls	T	1,314	5.05	3,474,290	39,449,450	197,280	1,484,410	44,605,430	-	10,714,160	
175	Rivers	T	1,189	7.97	1,889,770	19,753,820	276,320	717,460	22,637,370	-	4,086,820	
176	Roblin	T	1,774	3.79	5,028,030	30,760,990	371,090	1,262,880	37,422,900	-	9,179,960	
177	Russell	T	1,669	3.15	4,299,360	34,476,990	370,630	1,640,300	40,787,280	1,497,200	8,917,360	
178	Souris	T	1,837	3.64	7,389,870	39,109,770	431,670	1,488,340	48,419,650	-	9,935,290	
179	St. Pierre-Jolys	V	1,099	2.60	3,849,870	20,752,430	166,010	1,062,820	25,831,130	-	5,832,370	
180	St. Anne	T	1,626	4.19	9,098,230	39,433,060	286,850	1,050,010	49,868,150	-	10,789,980	
181	St. Rose du Lac	T	1,023	2.53	2,236,010	16,237,440	-	1,221,080	19,694,530	-	7,200,290	
182	Stonewall	T	4,536	6.02	46,961,350	130,598,630	791,640	1,433,690	161,785,310	-	23,026,430	
183	Swan River	T	3,907	6.89	19,028,000	91,185,530	622,450	5,381,710	116,217,690	4,689,900	36,884,070	
184	Teulon	T	1,124	3.20	5,719,930	27,372,650	204,300	492,460	33,789,340	-	8,482,000	
185	Virden	T	3,114	8.56	14,455,990	75,706,740	1,113,910	3,472,430	94,749,070	-	16,884,890	
186	Winnipeg Beach	T	1,011	3.88	22,434,730	46,182,560	454,220	451,920	69,523,430	-	8,067,530	
Populations over 5,000												
187	Brandon	C	46,061	76.89	376,400,650	1,213,241,780	10,765,180	89,513,960	1,689,921,570	-	198,426,700	
188	Dauphin	C	8,251	12.65	32,343,330	150,731,110	1,795,570	12,673,340	197,543,350	-	55,180,880	
189	Flin Flon	C	5,405	13.88	15,746,490	92,862,930	48,500	3,395,650	112,053,570	3,898,700	20,759,540	
190	Morden	C	7,812	16.39	50,867,810	194,574,440	1,535,500	8,043,340	255,021,090	-	25,831,070	
191	Portage La Prairie	C	12,996	24.67	59,623,350	267,064,710	3,126,240	25,527,130	355,341,430	-	45,962,360	
192	Selkirk	C	9,834	24.87	70,335,140	218,222,310	2,459,160	44,209,320	335,225,930	10,206,100	58,937,080	
193	Steinbach	C	13,524	25.57	141,618,880	394,118,290	2,643,810	6,955,040	545,336,020	21,055,600	78,967,300	
194	The Pas	T	5,513	47.83	19,181,420	96,352,530	683,150	19,592,950	135,810,050	-	26,627,030	
195	Thompson	C	13,123	17.18	59,578,030	282,087,390	1,073,620	11,256,140	353,995,180	9,052,600	52,261,770	
196	Winkler	C	10,670	17.01	95,352,740	298,545,170	1,907,560	3,672,000	399,457,470	14,969,700	58,127,150	
Total Urban Municipalities			213,673	6,200.88	1,280,121,060	4,877,833,150	41,488,880	318,883,860	6,518,326,970	69,804,600	1,510,911,300	
197	Winnipeg	C	663,617	464.01	n/a ²	n/a ²	n/a ²	955,832,630	27,405,462,169	931,880,596	2,354,161,849	

¹ 2011 Census of Canada - Statistics Canada
² Land/Building

**CONSOLIDATED STATEMENT OF FINANCIAL POSITION (ACCUMULATED SURPLUS/DEFICIT)
AS AT DECEMBER 31, 2011**

#	Rural Municipalities	Type	Financial Assets								Accounts Payable & Accrued Liabilities	
			Cash & Temporary Investments	Amounts Receivable	Portfolio Investments	Loans & Advances	Real Estate Properties Held for Sale	Inventories for Sale	Other Assets	Total Financial Assets		
Populations under 1,000												
1	Albert	RM	795,200	228,159	61,133	3,128	-	-	-	-	1,087,620	(68,138)
2	Archie	RM	1,422,561	186,494	-	-	-	-	-	-	1,609,055	(72,026)
3	Arthur	RM	488,948	987,647	-	-	-	-	-	-	1,476,595	(935,922)
4	Birtle	RM	1,739,718	212,258	-	18,942	-	-	140	6,015	1,977,073	(100,959)
5	Blanshard	RM	1,062,954	38,836	-	10,389	5,487	-	-	100,215	1,217,881	(171,225)
6	Brenda	RM	2,901,233	246,922	-	-	-	-	-	-	3,148,155	(962,178)
7	Cameron	RM	640,068	401,512	-	2,745	-	-	-	-	1,044,325	(199,284)
8	Clanwilliam	RM	734,427	181,266	-	-	-	-	-	-	915,693	(71,023)
9	Daly	RM	735,891	242,136	-	30,376	-	-	-	-	1,008,403	(89,108)
10	Edward	RM	599,057	602,962	21,717	35,000	-	-	-	-	1,258,736	(114,178)
11	Ellice	RM	-	-	-	-	-	-	-	-	-	-
12	Eriksdale	RM	1,117,924	253,533	-	-	-	-	-	-	1,371,457	(175,671)
13	Ethelbert	RM	756,255	292,898	-	-	-	-	-	-	1,049,153	(76,059)
14	Gilbert Plains	RM	1,476,492	1,005,984	26,023	-	226,814	-	-	-	2,735,313	(842,947)
15	Glenella	RM	181,527	156,516	-	13,655	-	-	-	-	351,698	(40,005)
16	Glenwood	RM	1,056,344	312,804	15,152	-	2,466	-	-	13,156	1,399,922	(188,745)
17	Grandview	RM	1,582,487	260,474	9,237	-	-	-	-	7,469	1,859,667	(314,111)
18	Hamota	RM	733,059	232,791	-	-	6,337	-	-	4,793	976,980	(73,285)
19	Harrison	RM	1,899,639	262,720	29,227	20,372	-	-	-	-	2,211,958	(297,536)
20	Hillsburg	RM	311,664	210,646	-	-	-	-	-	17	522,327	(328,179)
21	Lakeview	RM	211,202	846,798	-	-	-	-	-	-	1,058,000	(123,292)
22	Langford	RM	1,440,046	194,312	120,494	-	1,080	125	-	-	1,756,057	(245,057)
23	Lansdowne	RM	922,537	548,237	-	-	-	-	-	36,003	1,506,787	(43,267)
24	Lawrence	RM	891,882	74,057	-	-	-	-	-	-	965,939	(71,246)
25	Louise	RM	1,809,974	244,262	-	957	-	-	-	41,063	2,096,256	(112,991)
26	McCreary	RM	533,171	126,349	35,176	-	-	-	-	-	694,696	(119,193)
27	Miniota	RM	1,468,773	321,193	-	-	-	-	15	12,108	1,802,089	(184,329)
28	Minitonas	RM	1,171,013	186,528	-	-	-	-	-	-	1,357,541	(311,001)
29	Minto	RM	935,402	137,075	2,685	970	-	-	-	-	1,076,132	(43,290)
30	Morton	RM	337,974	361,139	-	5,062	-	-	-	26,312	725,931	(260,241)
31	Mossey River	RM	274,451	521,003	777,025	7,022	-	-	-	-	1,579,501	(178,311)
32	Mystery Lake	LGD	5,165,588	533,650	-	-	-	-	-	-	5,699,238	(564,911)
33	Ochre River	RM	546,007	532,272	-	-	-	-	-	(25,834)	1,052,445	(194,605)
34	Odanah	RM	1,330,195	244,347	2,176	1,099	-	-	-	-	1,577,817	(62,626)
35	Park	RM	578,378	2,392,186	149,472	11,420	-	-	-	-	3,131,456	(2,973,038)
36	Pipersider	RM	727,760	178,159	8,343	3,217	-	-	-	-	915,459	(87,551)
37	Roblin	RM	990,406	159,557	-	46,900	-	-	-	-	1,186,864	(256,061)
38	Rosburn	RM	1,117,860	376,617	-	-	-	-	-	-	1,494,477	(61,866)
39	Russell	RM	1,165,081	181,536	170,500	-	202,472	-	-	-	1,719,589	(250,452)
40	Saskatchewan	RM	1,385,369	145,561	-	-	-	-	-	-	1,530,930	(229,191)
41	Shellmouth-Boulton	RM	1,774,112	273,550	-	-	-	-	-	232,500	2,280,162	(162,676)
42	Sifton	RM	1,546,333	407,544	-	10,374	-	-	-	-	1,964,251	(336,113)
43	Silver Creek	RM	868,846	171,532	139,500	-	-	-	-	-	1,179,878	(189,331)
44	South Cypress	RM	439,205	311,192	-	-	-	-	3,721	-	754,118	(158,798)
45	Ste. Rose	RM	639,987	256,966	19,004	342	-	-	-	-	916,299	(111,137)
46	Strathclair	RM	1,365,773	379,716	-	195,948	-	-	-	-	1,941,437	(90,270)
47	Strathcona	RM	554,525	664,671	-	4,448	-	-	-	-	1,223,644	(38,171)
48	Victoria Beach	RM	618,870	361,791	-	-	-	-	-	-	980,661	(239,795)
49	Whitewater	RM	330,733	368,082	-	-	27,074	-	-	-	725,889	(40,892)
50	Winchester	RM	893,604	363,170	2,561	-	600	-	-	-	1,259,935	(257,036)
51	Woodworth	RM	1,092,806	316,263	-	-	-	-	-	-	1,409,069	(121,169)
Populations 1,000 - 5,000												
52	Alexander	RM	3,292,910	1,064,034	-	-	-	-	-	-	4,356,944	(619,504)
53	Alonsa	RM	69,273	1,381,196	245,644	-	69,775	-	-	-	1,765,888	(425,799)
54	Argyle	RM	688,278	816,238	-	11,007	-	-	-	-	1,515,523	(137,672)
55	Armstrong	RM	2,931,802	776,445	-	-	-	-	-	-	3,708,247	(193,239)
56	Bifrost	RM	-	-	-	-	-	-	-	-	-	-
57	Brokenhead	RM	1,074,233	1,066,192	-	-	-	-	-	-	2,140,425	(410,715)
58	Cartier	RM	1,029,213	704,175	-	-	-	-	-	-	1,733,388	(880,557)
59	Coldwell	RM	1,048,239	418,213	-	-	-	-	-	-	1,466,452	(120,728)
60	Cornwallis	RM	3,709,956	430,332	-	-	-	-	-	-	4,140,288	(81,013)
61	Dauphin	RM	3,790,329	546,866	195,027	130,827	-	-	-	-	4,663,040	(675,867)
62	De Salaberry	RM	1,236,154	632,693	-	-	-	3,472	712	-	1,873,031	(89,633)
63	Dufferin	RM	1,070,655	640,917	118,801	-	-	-	2,750	-	1,841,478	(536,367)
64	Elton	RM	1,207,789	325,615	-	-	-	-	211	390,518	1,924,133	(400,408)
65	Fisher	RM	1,092,820	584,092	125,838	-	-	-	-	-	1,802,750	(319,522)
66	Franklin	RM	134,474	1,044,465	-	-	-	-	-	-	1,178,939	(276,145)
67	Grahamdale	RM	1,970,208	1,466,607	-	-	-	-	-	-	3,436,815	(119,824)
68	Grey	RM	796,941	1,603,561	-	-	-	-	-	-	2,400,502	(265,493)
69	Headingley	RM	7,001,080	1,377,770	-	-	-	-	-	-	8,378,850	(1,545,994)
70	Kelsey	RM	2,255,813	901,257	-	54,114	-	-	-	-	3,211,184	(267,487)
71	Killarney-Turtle Mountain	M	3,348,886	481,369	-	115,579	13,489	-	-	29,245	3,988,568	(1,622,376)
72	Lac du Bonnet	RM	4,191,714	860,721	-	-	-	-	-	-	5,052,435	(620,821)
73	Lorne	RM	1,245,079	261,606	87,534	-	-	-	-	-	1,594,219	(30,494)
74	Montcalm	RM	1,223,455	2,532,113	-	1,058	-	-	1,121	15,049	3,772,796	(632,124)
75	Morris	RM	350,736	2,243,196	-	-	-	-	-	-	2,593,932	(532,384)
76	Mountain	RM	775,551	570,959	-	27,811	-	-	-	2,293	1,376,555	(202,052)
77	North Cypress	RM	2,581,053	203,456	-	9,071	-	-	-	-	2,793,580	(53,905)
78	North Norfolk	RM	3,666,821	784,211	518,442	-	-	-	-	-	4,969,474	(716,969)
79	Oakland	RM	863,177	104,280	190,000	3,083	-	-	9,275	-	1,169,815	(117,721)
80	Pembina	RM	286,857	331,635	1,457,768	-	-	-	-	2,277	2,078,537	(244,655)
81	Piney	RM	2,441,266	235,813	-	24,416	-	-	-	-	2,701,495	(195,029)
82	Pipestone	RM	7,860,234	951,695	4,427,333	11,405	-	-	-	28,507	13,279,174	(816,032)
83	Reynolds	RM	2,937,569	258,951	-	-	-	-	-	-	3,196,520	(289,336)
84	Rhineland	RM	1,902,860	783,132	755,161	-	-	-	-	-	3,441,153	(389,393)
85	Roland	RM	1,274,559	287,411	123,048	-	-	-	9,000	-	1,694,018	(225,339)
86	Rosedale	RM	2,245,788	541,112	-	-	-	-	80,915	-	2,867,815	(181,628)
87	Rosser	RM	3,363,665	869,555	241,590	-	-	-	-	-	4,474,810	(1,106,837)
88	Shell River	RM	1,358,727	258,187	221,429	20,486	2,141	-	-	62	1,840,546	(194,111)
89	Shoal Lake	RM	361,954	460,225	323,670	-	-	-	4,610	-	1,170,945	(74,876)
90	Stignees	RM	1,083,143	614,487	-	-	-	-	-	-	1,697,630	(272,920)
91	South Norfolk	RM	1,273,719	207,916	-	-	-	-	-	-	1,481,635	(171,681)
92	St. Francois Xavier	RM	1,513,994	383,286	281,522	-	-	-	-	-	2,178,802	(477,824)
93	St. Laurent	RM	308,308	2,521,983	-	-	-	-	-	-	2,830,291	(1,925,540)
94	St. Anne	RM	1,631,430	434,269	-	-	-	-	-	-	2,065,699	(249,567)
95	Stuartburn	RM	2,302,368	314,420	-	-	-	-	-	-	2,616,788	(29,906)
96	Swan River	RM	1,215,957	434,731	-	-	-	-	-	-	1,650,688	(92,841)
97	Thompson	RM	832,921	306,395	20,424	13,004	-	-	35	-	1,172,779	(173,418)
98	Victoria	RM	1,382,424	269,714	181,877	-	-	-	-	-	1,834,015	(111,806)
99	Wallace	RM	2,133,700	565,614	-	9,839	-	-	-	-	2,709,153	(679,648)
100	West St. Paul	RM	-	-	-	-	-	-	-	-	-	-
101	Westbourne	RM	1,567,858	981,210	42,701	-	-	-	-	-	2,591,769	(290,207)
102	Whitehead	RM	-	-	-	-	-	-	-	-	-	-
103	Whitemouth	RM	147,981	612,808	10,500	-	-	-	17,719	-	789,008	(727,120)
104	Woodlands	RM	1,184,957	2,191,507	-	-	-	-	-	-	3,376,464	(637,017)
Populations over 5,000												
105	East St. Paul	RM	5,886,480	1,813,642	-	-	-	-	-	95,691	7,795,813	(2,360,029)
106	Gimli	RM	6,893,968	2,900,931	-	-	-	-	37,500	-	9,832,399	(2,038,385)
107	Hanover	RM	9,454,837	2,578,964	-	-	-	-	-	-	12,033,801	(1,773,925)
108	La Broquerie	RM	1,928,127	949,963	-							

CONSOLIDATED STATEMENT OF FINANCIAL POSITION (ACCUMULATED SURPLUS/DEFICIT)
AS AT DECEMBER 31, 2011

Financial Liabilities						Non-Financial Assets							
Severance & Vested Sick Leave Payable	Deferred Revenue	Landfill Closure & Post Closure Liabilities	Long-Term Debt	Other Liabilities	Total Financial Liabilities	Net Financial Assets (Net Debt)	Tangible Capital Assets	Inventories for Use	Prepaid Expenses	Total Non-Financial Assets	Accumulated Surplus (Deficit)	#	
			(78,991)		(147,129)	940,491	1,179,551	28,700	8,838	1,217,089	2,157,580	1	
(3,604)	(233,396)				(309,026)	1,300,029	1,030,170	140,284	11,648	1,182,102	2,482,131	2	
(17,717)	(79,383)		(26,000)		(224,059)	1,753,014	1,922,089	54,128	11,350	1,987,567	3,740,581	4	
(42,502)	(5,356)		(14,233)		(233,316)	984,565	3,342,660	44,895	59,429	3,446,984	4,431,549	5	
(10,328)	(9,708)	(3,139)	(783,595)		(1,768,948)	1,379,207	5,006,263	62,714	5,305	5,074,282	6,453,489	6	
	(30,938)		(58,737)		(288,959)	755,366	1,766,786	17,571	3,468	1,787,825	2,543,191	7	
		(15,727)			(86,750)	828,943	595,602	18,787	10,810	625,199	1,454,142	8	
	(5,313)		(609,780)	(161,857)	(866,058)	142,345	1,241,791	22,702	6,897	1,271,390	1,413,736	9	
	(207,655)		(31,423)		(353,256)	905,480	2,570,219	112,434	17,986	2,700,639	3,606,119	10	
							1,195,786	842,429	19,082	12,729	2,070,026	12	
		(14,078)	(105,553)		(195,690)	853,443	609,877	67,692	3,702	681,271	1,534,734	13	
	(10,598)	(47,044)	(290,213)		(1,190,802)	1,544,511	8,498,285	122,088	6,529	8,626,902	10,171,413	14	
		(14,239)	(197,607)		(251,851)	99,847	867,066	40,735	12,901	920,702	1,020,549	15	
	(31,220)		(77,068)		(297,033)	1,102,889	950,802	3,287	60,962	1,015,051	2,117,940	16	
	(4,393)		(39,004)		(357,508)	1,502,159	5,307,827	87,381	6,456	5,401,664	6,903,823	17	
			(231,708)		(304,993)	671,987	1,677,049	111,087	1,555	1,789,691	2,461,678	18	
			(165,386)		(462,922)	1,749,036	2,115,489	21,572	5,431	2,142,492	3,891,528	19	
		(1,167)	(52,097)		(381,443)	140,884	645,805	42,572	5,807	694,184	835,068	20	
		(773)	(124,368)	(519,577)	(768,010)	289,990	1,657,239	2,491	7,544	1,667,274	1,957,264	21	
	(173,651)	(665)	(225,613)		(644,986)	1,111,071	3,523,322	19,784	5,761	3,548,867	4,569,938	22	
			(972,482)		(1,015,749)	481,048	3,901,005	27,748	7,221	3,966,896	4,427,017	23	
	(974)				(72,220)	893,719	1,494,649	27,120	7,951	1,529,720	2,423,439	24	
	(116,293)		(85,290)		(314,574)	1,781,682	2,356,266	28,383	56,652	2,441,301	4,233,933	25	
		(7,576)			(126,769)	567,927	524,650	9,241	7,685	541,576	1,109,503	26	
	(53,868)		(20,877)		(373,775)	1,428,314	2,749,716	97,854	9,354	2,856,924	4,285,238	27	
		(432)	(48,040)		(359,473)	998,068	2,406,546	139,022	10,547	2,556,114	3,554,182	28	
		(3,179)	(579)	(3,923)	(50,971)	1,025,161	865,825	25,331	4,874	896,030	1,921,191	29	
			(11,227)	(166,182)	(437,650)	288,281	7,038,577	132,135	7,340	7,178,052	7,466,333	30	
			(9,665)		(187,976)	1,391,525	979,934	7,541	4,743	992,218	2,383,743	31	
	(67,630)	(1,671,766)			(2,304,307)	3,394,931	741,171	-	-	741,171	4,136,102	32	
	(2,493)		(208,433)		(411,860)	640,585	2,089,953	8,390	7,764	2,106,107	2,746,692	33	
	(70,721)	(2,577)	(2,898)		(68,529)	1,509,288	3,177,764	6,348	6,255	3,190,367	4,699,655	34	
			(191,149)	(2,300)	(3,241,559)	(1,110,103)	5,215,200	26,906	32,285	5,272,451	5,162,348	35	
		(3,142)	(400,100)		(490,783)	4,809,793	2,952,664	116,831	-	3,068,689	3,483,936	36	
	(42,099)	(302,298)			(600,466)	586,398	4,106,608	2,588	132,328	4,241,504	4,827,827	37	
		(19,068)			(151,676)	1,342,801	1,338,146	20,977	9,467	1,368,590	2,711,391	38	
		(2,219)	(67,982)		(461,731)	1,257,858	963,707	39,807	6,258	1,009,772	2,267,630	39	
					(229,191)	1,301,739	969,709	32,749	6,800	1,009,258	2,310,997	40	
			(208,038)		(395,767)	1,884,395	2,599,880	33,944	5,961	2,639,785	4,524,180	41	
			(375)		(336,488)	1,627,763	1,061,558	27,564	4,082	1,093,204	2,720,967	42	
	(818)		(208,942)		(467,073)	712,805	1,761,237	29,705	11,417	1,802,359	2,515,164	43	
					(158,798)	595,320	1,283,201	43,945	2,182	1,329,328	1,924,648	44	
		(2,313)	(732)		(129,182)	787,117	1,887,900	22,513	4,673	1,915,086	2,702,203	45	
		(69,955)			(175,537)	1,765,900	1,945,486	36,509	5,162	1,987,157	3,753,057	46	
		(7,630)	(34,901)	(1,108,098)	(1,217,899)	5,745	2,978,817	36,837	4,983	3,020,637	3,026,382	47	
			(931,219)		(1,240,969)	(260,308)	4,243,018	5,575	9,355	4,257,948	3,997,640	48	
			(286,817)		(351,709)	374,180	1,517,086	53,425	12,474	1,582,985	1,957,165	49	
			(14,820)		(288,598)	971,337	2,226,229	17,975	9,257	2,255,461	3,226,798	50	
		(11,868)			(133,037)	1,276,032	1,999,034	53,911	7,876	2,060,821	3,386,853	51	
			(620,009)	(168,840)	(1,408,353)	2,948,591	5,451,203	-	-	5,451,203	8,399,794	52	
			(122,850)		(656,843)	1,109,045	1,388,242	9,615	15,046	1,412,903	2,521,948	53	
			(63,955)		(149,209)	1,366,314	4,357,227	103,615	6,438	4,467,280	5,833,594	54	
			(39,177)		(412,590)	3,295,657	1,352,318	26,422	17,762	1,396,502	4,692,159	55	
												56	
			(4,122,396)		(4,557,306)	(2,416,881)	16,623,268	377,863	61,874	17,063,005	14,646,124	57	
			(1,009,108)		(1,889,665)	(156,277)	10,482,564	3,740	13,588	10,498,892	10,343,615	58	
			(39,092)		(159,820)	1,306,632	1,934,772	43,234	21,525	1,999,531	3,306,163	59	
	(6,112)	(167,452)			(254,577)	3,885,711	1,592,322	1,993	10,809	1,605,124	5,490,835	60	
		(17,961)	(1,040)		(705,794)	3,262,387	13,559,495	90,466	26,195	13,676,156	16,938,543	61	
		(11,571)			(936,185)	(1,037,389)	855,642	6,016,796	25,765	6,042,561	6,878,203	62	
		(25,300)			(3,335,860)	(3,347,918)	30,063,366	102,799	18,166	30,183,653	28,077,563	63	
		(78,537)			(679,037)	(159,101)	765,032	5,391,341	48,422	5,514,222	6,279,254	64	
			(93,587)		(1,439,856)	1,362,894	3,419,139	50,871	-	3,470,010	4,832,904	65	
			(513,436)		(789,581)	389,358	3,994,638	87,314	-	4,081,952	4,471,310	66	
			(100,000)	(229,976)	(808,890)	2,627,925	1,761,043	-	-	1,761,043	4,388,968	67	
			(2,914,666)		(3,810,537)	(1,410,035)	15,262,213	22,490	729	15,285,432	13,875,397	68	
			(9,872,172)		(11,981,602)	(3,602,752)	33,943,080	21,983	26,499	33,991,562	30,388,810	69	
			(508,957)		(776,444)	2,434,740	5,825,609	22,664	9,222	5,857,495	8,292,235	70	
			(5,737,935)		(7,483,875)	(3,495,307)	18,699,965	171,977	32,948	18,904,890	15,409,583	71	
					(159,994)	(780,815)	4,271,620	6,373,493	13,173	6,386,666	10,658,286	72	
					(87,564)	(118,058)	1,476,161	6,343,740	14,060	14,259	6,372,059	7,848,220	73
					(1,524,129)	(2,347,331)	1,425,465	7,619,616	73,159	1,016	7,693,791	9,119,256	74
					(4,506,491)	(5,168,447)	(2,574,515)	28,578,769	88,446	53,389	28,720,604	26,146,089	75
			(151)		(747,687)	1,326,688	3,165,923	21,905	24,658	3,214,466	3,841,177	76	
			(1,570)		(67,843)	2,725,737	6,475,620	-	21,448	6,497,068	7,222,805	77	
			(1,016,404)		(2,065,259)	2,904,211	10,753,272	52,615	37,100	10,842,987	13,747,202	78	
					(124,624)	1,045,191	862,445	49,381	4,787	916,613	1,961,804	79	
					(995,928)	1,082,954	3,817,105	39,909	16,625	3,873,639	4,956,593	80	
					(249,144)	2,452,351	836,197	51,097	10,351	897,645	3,349,996	81	
					(82,553)	12,296,621	9,130,543	156,323	36,680	9,323,546	21,620,167	82	
					(289,589)	2,906,931	1,307,635	3,250	14,270	1,325,155	4,232,086	83	
					(3,425,463)	15,690	10,159,536	96,626	14,944	10,271,106	10,286,796	84	
					(902,068)	791,950	7,408,546	34,919	13,440	7,456,905	8,248,855	85	
					(379,492)	2,488,323	1,052,510	51,340	8,327	1,112,177	3,600,500	86	
					(1,273,576)	3,201,234	8,165,255	14,421	12,179	8,191,855	11,393,089	87	
					(241,575)	1,598,971	6,340,033	17,238	21,978	6,379,249	7,978,220	88	
					(404,419)	766,526	2,786,692	10,766	2,674	2,800,132	3,566,658	89	
					(361,349)	1,336,281	3,003,961	24,856	19,072	3,047,889	4,384,170	90	
					(87,687)	1,222,287	1,923,570	39,709	7,351	1,970,630	3,192,897	91	
					(1,259,212)	430,361	6,177,942	26,030	10,354	6,214,326	6,644,687	92	
					(189,251)	(2,114,791)	715,500	3,680,738	102,638	10,917	3,794,293	4,509,793	93
					(316,083)	1,74							

CONSOLIDATED STATEMENT OF FINANCIAL POSITION (ACCUMULATED SURPLUS/DEFICIT)
AS AT DECEMBER 31, 2011

#	Urban Municipalities	Type	Financial Assets								Accounts Payable & Accrued Liabilities	
			Cash & Temporary Investments	Amounts Receivable	Portfolio Investments	Loans & Advances	Real Estate Properties Held for Sale	Inventories for Sale	Other Assets	Total Financial Assets		
Populations under 1,000												
118	Benito	V	330,194	177,541	268,020	20,614	678	-	-	-	797,047	(133,001)
119	Binscarth	V	692,578	30,128	108,500	70,905	-	-	-	-	902,111	(27,171)
120	Birtle	T	723,991	225,655	-	13,971	-	-	140	6,015	969,772	(79,063)
121	Bowsman	V	230,452	98,653	2,492	28,430	339	-	-	-	360,366	(45,591)
122	Cartwright	V	75,384	252,861	-	16,393	-	-	-	-	344,638	(87,789)
123	Churchill	T	(81,824)	2,639,863	6,165,874	-	-	-	-	-	8,723,913	(1,084,622)
124	Crystal City	V	277,533	280,139	-	-	-	-	-	41,063	598,735	(29,757)
125	Deloraine	T	1,363,988	285,586	4,213	-	-	-	-	-	1,653,787	(311,053)
126	Dunnottar	V	575,289	322,793	-	-	-	-	68,931	-	967,013	(140,168)
127	Eikhorn	V	-	-	-	-	-	-	-	-	-	-
128	Emerson	T	543,913	601,221	86,138	-	1,751	-	-	-	1,233,023	(104,143)
129	Erickson	T	722,430	104,314	-	14,451	-	-	-	-	841,195	(65,392)
130	Ethelbert	V	229,878	77,501	11	22,328	-	-	-	-	329,718	(18,794)
131	Gilbert Plains	T	715,235	835,304	26,023	-	-	-	-	-	1,576,562	(192,316)
132	Gladstone	T	1,096,268	1,104,506	35,392	6,000	-	-	-	-	2,242,166	(603,159)
133	Glenboro	V	(69,576)	394,399	-	-	-	-	-	-	324,823	(84,217)
134	Grand Rapids	T	952,154	388,031	-	74	-	-	-	-	1,340,259	(408,717)
135	Grandview	T	1,264,759	140,653	6,796	125,650	-	-	-	7,469	1,545,327	(283,162)
136	Gretna	T	-	-	-	-	-	-	-	-	-	-
137	Hamiota	T	1,061,376	265,543	-	588	-	-	-	4,793	1,332,300	(80,472)
138	Hartney	T	300,960	307,740	-	13,808	-	-	-	-	622,508	(128,786)
139	Leaf Rapids	T	192,576	584,934	-	-	-	-	-	-	777,510	(301,495)
140	Lynn Lake	T	1,532,002	406,020	-	-	21,962	-	-	-	1,959,984	(368,994)
141	MacGregor	T	913,356	433,146	-	-	100,605	-	-	-	1,447,107	(343,614)
142	Manitou	T	760,144	341,552	-	-	-	-	-	3,010	1,104,706	(26,618)
143	McCreary	V	789,867	98,485	35,176	9,774	-	-	-	-	933,302	(52,508)
144	Minitonas	T	127,728	157,710	-	-	-	-	-	-	285,438	(42,072)
145	Notre-Dame-de-Lourdes	V	448,338	160,513	-	-	-	-	8,738	-	617,589	(88,640)
146	Oak Lake	T	553,210	153,768	-	11,313	-	-	-	-	718,291	(22,673)
147	Pilot Mound	T	940,352	192,124	-	26,940	-	-	-	41,063	1,200,479	(119,501)
148	Plum Coulee	T	561,386	98,867	8,314	-	-	-	-	-	668,567	(53,154)
149	Rapid City	T	744,697	66,304	-	35,061	-	-	-	-	846,062	(30,791)
150	Riverton	V	199,319	127,837	-	-	-	-	-	-	327,156	(50,970)
151	Rosburn	T	660,898	200,455	45,211	-	-	-	-	-	906,564	(40,713)
152	Snow Lake	T	1,446,240	501,218	47,525	-	-	-	-	-	1,994,983	(541,180)
153	Somerses	V	382,516	54,744	4,326	-	-	-	-	-	441,586	(8,414)
154	St. Claude	V	1,108,005	119,206	22,338	-	-	-	4,209	-	1,253,758	(72,381)
155	St. Lazare	V	231,895	61,699	-	-	-	-	-	-	293,594	(75,012)
156	Treherne	T	811,345	127,228	166,449	-	-	-	3,185	-	1,108,207	(48,371)
157	Waskada	V	342,495	30,343	255,076	-	-	-	62,100	-	690,014	(191,143)
158	Wawanesa	V	-	949,884	-	-	-	-	-	-	949,884	(25,162)
159	Winnipegosis	V	859,476	222,094	-	-	-	-	-	-	1,081,570	(83,264)
Populations 1,000 - 5,000												
160	Altona	T	1,117,801	1,266,835	29,074	348,700	2,296	383,236	92,141	-	3,240,083	(923,461)
161	Arborg	T	588,457	272,888	1,061	-	77,363	-	-	-	939,769	(304,620)
162	Beausejour	T	1,761,970	550,485	-	95,600	-	-	-	-	2,408,055	(205,073)
163	Boissevain	T	(186,618)	580,819	-	491,676	2,651	-	-	-	888,528	(253,911)
164	Carberry	T	1,387,417	193,409	-	206	-	-	-	-	1,581,032	(108,082)
165	Carman	T	97,778	445,934	179,208	-	-	2,750	-	-	725,670	(466,984)
166	Gillam	T	-	-	-	-	-	-	-	-	-	-
167	Lac du Bonnet	T	956,095	135,826	-	-	-	-	-	-	1,091,921	(62,369)
168	Melita	T	-	-	-	-	-	-	-	-	-	-
169	Minnedosa	T	2,403,185	851,156	9,965	-	-	-	-	-	3,264,306	(310,473)
170	Morris	T	874,684	868,478	9,276	202,839	-	2,663	-	-	1,957,940	(550,150)
171	Neepawa	T	4,782,104	1,179,074	1,618,280	-	-	87	531	-	7,580,076	(560,646)
172	Niverville	T	2,777,527	1,620,810	-	337,114	12,210	-	-	-	4,747,661	(1,126,397)
173	Pinawa	LGD	-	-	-	-	-	-	-	-	-	-
174	Powerview-Pinefalls	T	666,014	556,332	-	-	-	-	-	-	1,222,346	(103,434)
175	Rivers	T	1,209,450	514,792	-	-	-	-	2,442	-	1,818,440	(1,106,919)
176	Roblin	T	2,416,898	315,627	221,429	21,956	-	57	-	-	2,975,967	(283,837)
177	Russell	T	1,136,803	549,426	220,387	482,622	-	-	-	-	2,389,238	(383,747)
178	Sours	T	1,345,527	492,131	-	25,668	-	-	-	-	1,863,326	(479,410)
179	St. Pierre-Jolys	V	481,644	160,324	-	-	-	-	-	-	641,968	(138,025)
180	Ste. Anne	T	720,377	529,711	2,645	-	-	-	-	-	1,252,733	(322,872)
181	Ste. Rose du Lac	T	1,305,079	465,494	39,616	-	-	-	-	-	1,810,189	(131,648)
182	Stonewall	T	-	-	-	-	-	-	-	-	-	-
183	Swan River	T	4,590,085	1,346,851	-	545,750	13,557	1,457	-	-	6,497,700	(838,344)
184	Teulon	T	935,525	437,779	40,031	-	-	-	-	-	1,413,335	(197,954)
185	Virden	T	4,082,461	2,107,610	100,000	32,939	-	-	-	-	6,323,010	(512,726)
186	Winnipeg Beach	T	1,252,501	398,864	-	-	-	-	-	-	1,651,365	(106,613)
Populations over 5,000												
187	Brandon	C	9,869,959	26,834,700	15,247,649	3,778,896	-	-	235,000	-	55,966,204	(13,540,818)
188	Dauphin	C	5,098,508	1,498,749	169,212	-	-	-	8,783	-	6,775,252	(1,187,079)
189	Flin Flon	C	4,336,359	3,541,200	1,318,610	-	-	-	-	-	9,196,169	(4,424,671)
190	Morden	C	2,607,898	782,670	-	-	827,046	5,000	131,676	-	4,354,290	(676,967)
191	Portage La Prairie	C	11,902,104	3,733,512	4,871,448	138,627	9,049	-	-	-	20,654,740	(4,064,662)
192	Selkirk	C	5,678,541	3,715,469	-	-	-	-	-	-	9,394,010	(3,197,976)
193	Steinbach	C	10,862,952	3,421,579	1,094,792	-	-	-	-	-	15,379,323	(3,344,156)
194	The Pas	T	4,592,298	1,715,090	-	35,499	58,155	-	-	-	6,401,042	(1,427,663)
195	Thompson	C	978,885	7,115,375	951,298	171,886	-	2,333,401	13,754	-	11,564,599	(7,865,021)
196	Winkler	C	5,115,189	728,350	-	-	1,376,554	-	-	-	7,220,093	(1,616,234)
Total Urban Municipalities			122,356,284	82,547,910	33,411,855	7,218,034	2,504,303	2,811,056	652,551	251,501,993	(57,316,985)	
197	Winnipeg	C	437,346,000	197,927,000	292,495,000	14,861,000	-	23,783,000	-	-	966,412,000	(186,463,000)

Summary

Rural Municipalities:												
Populations under 1,000	53,353,311	18,493,873	1,589,425	424,147	465,993	4,001	453,817	74,784,567	(13,238,494)			
Populations 1,000 - 5,000	93,267,178	38,638,630	9,568,309	431,700	88,877	40,823	553,476	142,588,993	(21,502,053)			
Populations over 5,000	60,326,246	31,998,045	169,306	67,025	783,933	128,690	225,423	93,696,668	(24,431,778)			
Total Rural Municipalities	206,946,735	89,128,548	11,327,040	922,872	1,338,803	173,514	1,232,716	311,070,228	(59,172,325)			
Urban Municipalities:												
Populations under 1,000	24,610,827	13,620,562	7,287,874	416,300	125,335	82,018	168,698	46,311,614	(6,494,043)			
Populations 1,000 - 5,000	36,702,764	15,840,655	2,470,972	2,676,826	108,164	390,637	94,640	58,284,658	(9,477,695)			
Populations over 5,000	61,042,693	53,086,694	23,653,009	4,124,908	2,270,804	2,338,401	389,213	146,905,722	(41,345,247)			
Total Urban Municipalities	122,356,284	82,547,910	33,411,855	7,218,034	2,504,303	2,811,056	652,551	251,501,993	(57,316,985)			
Sub-total	329,303,019	171,676,458	44,738,895	8,140,906	3,843,106	2,984,570	1,885,267	562,572,221	(116,489,310)			
City of Winnipeg	437,346,000	197,927,000	292,495,000	14,861,000	-	-	23,783,000	-	(186,463,000)			
Total	766,649,019	369,603,458	337,233,895	23,001,906	3,843,106	26,767,570	1,885,267	1,528,984,221	(302,952,310)			

**CONSOLIDATED STATEMENT OF FINANCIAL POSITION (ACCUMULATED SURPLUS/DEFICIT)
AS AT DECEMBER 31, 2011**

Financial Liabilities						Non-Financial Assets					Accumulated Surplus (Deficit)	#
Severance & Vested Sick Leave Payable	Deferred Revenue	Landfill Closure & Post Closure Liabilities	Long-Term Debt	Other Liabilities	Total Financial Liabilities	Net Financial Assets (Net Debt)	Tangible Capital Assets	Inventories for Use	Prepaid Expenses	Total Non-Financial Assets		
(3,108)	(7,039)	(95,185)	(93,109)	(238,333)	558,714	1,102,892	-	1,114,503	1,673,217	118		
(61,071)	(29,222)	(93,109)	(190,201)	(149,502)	752,609	1,142,890	3,313	1,149,466	1,902,075	119		
(2,389)	(454)	(548)	-	(330,335)	639,437	1,578,590	-	1,582,852	2,222,289	120		
(45,569)	(8,383)	-	-	(48,982)	311,384	562,024	-	568,651	880,035	121		
(46,225)	(4,645)	(32,262)	-	(133,358)	211,280	2,009,962	-	2,011,921	2,223,201	122		
(6,304)	(26,600)	(15,727)	(345,509)	(655,449)	(1,111,405)	121,618	4,551,704	2,540	4,569,746	127		
(12,807)	(12,807)	(812)	(23,339)	(131,058)	710,137	1,026,152	5,566	1,036,508	1,746,645	128		
(2,709)	(42,512)	(47,044)	(1,765,331)	(373,275)	(2,380,675)	(804,113)	5,652,238	13,899	5,672,299	129		
(12,783)	(42,512)	(6,471)	(950,126)	(1,615,051)	(84,217)	240,606	859,248	1,980	865,716	130		
(9,993)	(6,435)	(1,545,467)	-	(408,717)	931,542	16,541,318	-	11,725	16,553,043	131		
(14,500)	(30,563)	(85,957)	(527,955)	(622,927)	709,373	2,530,853	-	1,555	2,532,408	132		
(58,164)	(1,592)	(227,278)	(227,278)	(245,306)	377,202	1,246,281	-	10,658	1,256,939	133		
(10,148)	(57,634)	(8,533)	(211,865)	(927,053)	520,504	5,508,808	-	9,867	5,518,675	134		
(319,679)	(8,533)	(48,040)	(1,396,903)	(22,673)	808,589	1,875,166	9,710	3,128	1,888,004	142		
(10,000)	(44,725)	(91)	(539,729)	(669,230)	531,249	5,017,098	197	6,621	5,023,916	146		
(8,100)	(1,225)	(1,056,656)	(806,648)	(867,207)	(198,640)	4,332,978	2,000	11,865	4,346,843	148		
(11,796)	(350,265)	(392,919)	(2,022,066)	(7,950)	(2,346,391)	917,915	10,129,766	42,045	10,171,811	169		
(15,284)	(41,260)	(982)	(437,619)	(191,367)	(669,432)	280,452	2,384,362	7,335	2,391,697	158		
(83,682)	(127,836)	(30,326)	(8,466,202)	(1,185,176)	(9,531,625)	(6,291,542)	29,949,348	77,793	30,061,520	160		
(22,688)	(1,379)	(1,282)	(1,348,513)	(1,808,700)	(1,562,677)	(622,900)	6,909,545	10,464	6,920,009	161		
(110,037)	(110,037)	(4,098,672)	(1,808,700)	(2,126,852)	(1,238,324)	4,554,724	61,473	18,112	4,634,309	163		
(11,796)	(14,034)	(350,265)	(2,022,066)	(7,950)	(2,346,391)	917,915	10,129,766	42,045	10,171,811	169		
(199,704)	(199,704)	(46)	(2,261,017)	(40,817)	(2,405,268)	(1,182,922)	6,753,415	22,329	6,775,744	174		
(28,446)	(14,383)	(135,964)	(2,261,017)	(40,817)	(2,405,268)	(1,182,922)	6,753,415	22,329	6,775,744	174		
(2,540)	(3,700)	(2,750,721)	(2,261,017)	(40,817)	(2,405,268)	(1,182,922)	6,753,415	22,329	6,775,744	174		
(187,805)	(277,101)	(26,563)	(2,261,017)	(40,817)	(2,405,268)	(1,182,922)	6,753,415	22,329	6,775,744	174		
(7,121)	(220,340)	(14,253)	(2,261,017)	(40,817)	(2,405,268)	(1,182,922)	6,753,415	22,329	6,775,744	174		
(142,789)	(142,789)	(15,500)	(2,261,017)	(40,817)	(2,405,268)	(1,182,922)	6,753,415	22,329	6,775,744	174		
(2,110,189)	(6,873,798)	(911,809)	(2,261,017)	(40,817)	(2,405,268)	(1,182,922)	6,753,415	22,329	6,775,744	174		
(359,191)	(47,890)	(53,232)	(2,261,017)	(40,817)	(2,405,268)	(1,182,922)	6,753,415	22,329	6,775,744	174		
(456,862)	(108,926)	(767,242)	(2,261,017)	(40,817)	(2,405,268)	(1,182,922)	6,753,415	22,329	6,775,744	174		
(5,318,422)	(153,976)	(9,191)	(2,261,017)	(40,817)	(2,405,268)	(1,182,922)	6,753,415	22,329	6,775,744	174		
(3,580,379)	(18,108,617)	(4,832,437)	(159,062,569)	(11,412,462)	(254,313,449)	(2,811,456)	1,241,328,740	4,827,930	3,836,932	1,249,993,602	1,247,182,144	
(156,465,000)	(64,825,000)	(19,200,000)	(531,912,000)	(62,723,000)	(1,021,588,000)	(55,176,000)	4,747,795,000	16,385,000	6,086,000	4,770,266,000	4,715,090,000	

(241,657)	(1,482,841)	(2,072,753)	(7,211,081)	(1,791,832)	(26,038,658)	48,745,909	115,375,397	2,155,944	669,763	118,201,103	166,947,013
(85,390)	(3,367,412)	(337,357)	(53,797,376)	(3,460,535)	(82,918,964)	59,670,929	380,349,219	3,111,335	817,763	384,278,317	443,948,348
(85,213)	(1,294,243)	(1,601,054)	(48,094,885)	(6,828,631)	(83,194,739)	10,501,929	398,521,887	1,648,997	524,971	400,695,855	411,197,794
(1,378,260)	(6,144,496)	(4,011,164)	(109,103,342)	(12,080,998)	(192,152,361)	118,917,867	894,246,504	6,916,276	2,012,497	903,175,276	1,022,093,146
(115,979)	(736,221)	(212,112)	(13,627,525)	(1,324,900)	(22,510,780)	23,800,833	124,865,774	475,980	410,622	125,752,376	149,553,209
(503,919)	(1,704,116)	(671,008)	(50,453,046)	(5,882,091)	(68,691,875)	(10,407,217)	288,176,853	1,010,304	579,588	289,766,745	279,359,528
(2,960,481)	(15,668,280)	(3,949,317)	(94,981,998)	(4,205,471)	(163,110,794)	(16,205,072)	828,286,113	3,341,646	2,846,722	834,474,481	818,269,408
(3,580,379)	(18,108,617)	(4,832,437)	(159,062,569)	(11,412,462)	(254,313,449)	(2,811,456)	1,241,328,740	4,827,930	3,836,932	1,249,993,602	1,247,182,144
(4,958,639)	(24,253,114)	(8,843,601)	(268,165,911)	(23,493,460)	(446,465,809)	116,106,412	2,135,575,243	11,744,206	5,849,429	2,153,168,877	2,269,275,289
(156,465,000)	(64,825,000)	(19,200,000)	(531,912,000)	(62,723,000)	(1,021,588,000)	(55,176,000)	4,747,795,000	16,385,000	6,086,000	4,770,266,000	4,715,090,000
(181,423,639)	(89,078,114)	(28,043,601)	(800,077,911)	(86,216,460)	(1,468,053,809)	60,930,412	6,883,370,243	28,129,206	11,935,429	6,923,434,877	6,984,365,289

#	Rural Municipalities	Type	Revenue									Total Revenue
			Property Taxes	Grants in Lieu of Taxation	User Fees	Permits, Licenses & Fines	Investment Income	Other Revenue	Water & Sewer	Grants Province of Manitoba	Grants Other	
Populations under 1,000												
1	Albert	RM	804,017	6,918	12,214	650	8,983	19,342	19,342	101,212	68,473	1,021,809
2	Archie	RM	922,597	21,205	64,173	-	25,963	147,971	29,264	292,710	32,035	1,535,918
3	Arthur	RM	1,492,446	13,847	31,347	-	6,617	167,231	86,863	596,309	86,987	2,481,647
4	Birtle	RM	888,916	10,855	335,925	1,231	153,552	41,438	6,404	55,598	69,399	1,563,318
5	Blanshard	RM	1,049,889	4,262	44,473	9,118	18,325	19,997	86,397	274,772	61,108	1,568,341
6	Brenda	RM	2,246,048	7,729	33,592	1,000	18,547	106,914	1,219,454	83,795	98,554	3,814,733
7	Cameron	RM	684,006	23,711	28,488	2,406	8,893	19,141	67,371	201,969	61,476	1,030,090
8	Clanwilliam	RM	570,453	5,863	44,205	8,887	8,053	36,362	11,172	67,371	43,190	784,384
9	Daly	RM	905,373	10,463	25,244	3,302	8,054	9,687	11,172	538,395	86,704	1,595,422
10	Edward	RM	1,327,260	3,324	102,440	1,412	16,904	21,610	37,926	989,228	76,459	2,576,563
11	Elice	RM	-	-	-	-	-	-	-	-	-	-
12	Eriksdale	RM	681,460	25,110	87,213	7,477	13,229	29,717	-	703,386	195,183	1,742,775
13	Ethelbert	RM	443,578	32,767	53,248	35	815	3,223	-	332,007	30,031	895,704
14	Gilbert Plains	RM	1,425,509	67,273	151,865	435	36,123	27,421	333,536	639,797	156,281	2,838,240
15	Glenella	RM	517,232	7,853	59,411	339	938	22,473	18,300	70,683	42,727	739,956
16	Glenwood	RM	905,266	13,151	187,510	85	19,806	40,019	-	249,810	91,870	1,507,517
17	Grandview	RM	1,208,473	86,993	147,675	628	8,106	45,389	80,617	319,456	144,517	2,041,854
18	Hamiota	RM	936,067	7,393	125,405	7,513	14,998	21,531	-	130,419	101,390	1,344,716
19	Harrison	RM	1,272,174	15,909	38,584	4,550	12,153	27,989	181,552	151,068	49,948	1,753,927
20	Hillsburg	RM	408,779	13,641	179,124	-	1,445	9,722	-	48,451	104,629	765,991
21	Lakeview	RM	450,464	22,737	115,687	16,474	1,694	11,781	175,610	2,460,085	19,065	3,273,597
22	Langford	RM	761,220	19,351	139,257	-	15,378	24,560	81,189	213,451	8,349	1,262,755
23	Lansdowne	RM	864,808	3,949	76,614	10,020	9,507	39,413	148,044	46,357	44,420	1,243,133
24	Lawrence	RM	657,490	6,167	84,970	415	5,683	10,822	-	742,305	34,974	1,256,426
25	Louise	RM	1,392,533	6,768	155,566	1,626	20,092	47,465	-	211,994	350,836	2,186,880
26	McCreary	RM	506,362	6,005	94,972	362	4,127	34,371	-	38,048	46,358	730,605
27	Miniota	RM	1,297,886	14,330	135,014	11,998	37,142	31,703	1,707	381,110	55,281	1,966,171
28	Minitonas	RM	1,179,755	19,645	465,891	104	25,272	18,601	-	333,156	72,749	2,115,173
29	Minto	RM	548,357	4,014	100,226	5,637	20,845	18,735	-	154,049	82,223	934,086
30	Morton	RM	1,310,397	55,282	104,947	3,739	8,614	54,641	-	164,099	206,206	1,907,925
31	Mossey River	RM	504,700	12,210	91,546	-	21,572	25,179	-	62,587	439,323	1,157,116
32	Mystery Lake	RGD	7,702	29,334	2,857,050	6,027	32,285	-	-	64	406,710	3,339,172
33	Ochre River	RM	823,618	8,940	81,911	1,009	5,919	11,758	20,142	635,173	64,838	1,653,308
34	Odanah	RM	556,825	24,223	114,697	4,563	29,596	19,964	127,140	249,820	67,904	1,194,732
35	Park	RM	1,445,562	17,376	210,037	42,635	34,952	-	-	2,221,985	359,473	4,394,998
36	Riverside	RM	798,544	7,992	85,114	5,653	10,625	63,188	942,301	50,645	71,950	2,036,012
37	Robin	RM	817,042	4,445	11,495	-	4,723	16,233	-	497,393	604,025	1,451,356
38	Rosburn	RM	862,120	12,570	269,248	-	16,146	84,011	-	136,445	77,234	1,457,772
39	Russell	RM	861,857	32,601	119,310	7,980	17,697	45,960	-	151,401	179,790	1,416,416
40	Saskatchewan	RM	823,860	1,889	82,951	9,110	27,719	15,239	-	226,114	52,828	1,239,710
41	Shellmouth-Boulton	RM	1,144,646	62,893	241,926	615	24,906	54,245	208,315	60,790	89,077	1,887,413
42	Sifton	RM	1,161,104	37,225	118,537	13,741	20,524	27,032	-	410,201	98,068	1,886,432
43	Silver Creek	RM	679,982	5,294	193,294	40	6,830	20,650	30,110	515,952	75,211	1,527,363
44	South Cypress	RM	733,586	168,053	96,087	18,441	8,328	39,384	-	245,493	104,900	1,414,272
45	Ste. Rose	RM	736,419	6,984	166,339	180	11,173	94,757	143,094	253,790	107,810	1,520,546
46	Strathclair	RM	967,733	17,109	103,002	51	19,416	44,590	144,632	158,064	76,762	1,531,359
47	Strathcona	RM	944,742	6,822	62,958	4,340	14,304	18,283	864,820	112,145	41,929	2,070,343
48	Victoria Beach	RM	1,572,642	3,415	271,795	93,853	7,206	133,791	160,794	364,222	21,177	2,628,895
49	Whitewater	RM	829,824	13,599	163,332	60	11,860	99,951	61,993	499,619	74,356	1,754,594
50	Winchester	RM	1,136,215	10,646	111,205	1,415	9,463	120,280	27,174	258,076	161,812	1,836,286
51	Woodworth	RM	1,073,643	14,347	55,813	-	18,089	91,294	119,220	445,307	61,880	1,879,593
Populations 1,000 - 5,000												
52	Alexander	RM	3,186,537	169,924	581,594	79,192	40,541	108,754	19,334	408,667	162,537	4,757,080
53	Alonsa	RM	725,127	139,292	308,113	1,050	12,521	105,540	-	1,995,941	78,921	3,366,505
54	Argyle	RM	1,439,826	2,299	88,230	5,354	17,552	293,915	122,299	742,580	86,500	2,798,555
55	Armstrong	RM	1,065,069	77,700	154,430	5,732	48,918	73,878	-	581,002	71,894	2,078,623
56	Bifrost	RM	-	-	-	-	-	-	-	-	-	-
57	Brokenhead	RM	3,279,544	49,409	192,508	44,840	1,932	86,189	343,114	400,697	235,958	4,634,191
58	Cartier	RM	2,267,062	26,418	178,469	27,276	15,830	75,657	749,128	187,090	186,178	3,713,108
59	Coldwell	RM	1,053,996	44,144	57,933	408	10,680	31,672	25,973	472,278	329,227	2,026,311
60	Cornwallis	RM	1,052,850	210,764	157,193	60,021	73,728	39,878	-	709,666	245,804	2,549,904
61	Dauphin	RM	2,754,900	98,053	542,936	2,391	31,543	145,867	-	548,259	627,428	4,751,378
62	De Salaberry	RM	2,302,043	22,939	351,930	69,929	20,335	57,089	220,645	601,585	326,139	3,998,634
63	Dufferin	RM	2,452,856	82,812	156,091	30,593	17,621	384,215	735,794	262,000	556,239	4,679,256
64	Elton	RM	879,282	87,976	28,119	13,065	28,119	48,724	-	546,388	86,159	2,901,323
65	Fisher	RM	1,102,935	56,085	69,497	3,225	11,562	35,972	109,693	624,725	116,215	2,129,799
66	Franklin	RM	2,009,776	34,541	137,294	10,926	5,687	77,761	131,347	1,001,910	105,711	3,514,753
67	Grahamdale	RM	860,810	95,619	115,543	9,272	25,890	189,676	-	4,565,685	-	5,862,495
68	Grey	RM	2,366,193	51,528	105,695	24,839	28,958	162,244	947,002	1,622,646	109,376	5,228,993
69	Headingley	RM	2,621,213	199,515	217,900	218,330	104,091	591,995	2,283,378	276,572	210,012	6,723,096
70	Kelsey	RM	1,253,475	91,369	124,909	10,689	27,023	27,741	1,518,741	373,269	3,676,216	6,723,096
71	Killamey-Tuttle Mountain	M	3,430,724	59,294	804,739	23,433	24,139	100,088	1,355,640	953,857	238,346	6,990,260
72	Lac du Bonnet	RM	2,882,452	291,373	429,840	7,270	50,076	28,796	4,052	533,092	184,110	4,411,061
73	Lorne	RM	1,971,300	2,336	153,764	11,683	18,808	44,993	278,029	116,111	154,513	2,751,537
74	Montcalm	RM	2,416,813	34,083	312,121	48,386	27,774	179,276	446,575	3,116,496	95,210	6,676,734
75	Morris	RM	3,483,815	55,830	156,291	16,790	54,881	218,670	826,075	159,249	145,290	5,116,891
76	Mountain	RM	944,349	59,403	171,433	2,827	17,623	76,384	100,651	88,987	79,233	1,542,890
77	North Cypress	RM	1,780,368	649,401	340,106	20,317	47,173	77,501	49,379	193,709	234,249	3,334,878
78	North Norfolk	RM	2,078,430	27,487	273,334	12,670	33,953	103,298	786,681	531,721	168,042	4,015,616
79	Oakland	RM	813,812	7,428	47,076	8,199	15,277	11,179	-	362,517	58,984	1,324,472
80	Pembina	RM	2,201,543	8,493	55,250	2,794	15,016	67,463	808	126,142	160,841	2,638,350
81	Piney	RM	786,100	79,780	207,072	3,451	38,277	74,206	-	207,128	112,386	1,508,400
82	Pipestone	RM	3,653,356	15,063	429,634	12,158	192,204	3,717,305	159,810	245,730	156,269	8,581,529
83	Reynolds	RM	679,966	77,823	86,565	13	31,810	(22,522)	-	105,157	399,051	1,357,863
84	Rhineland	RM	2,824,171	21,994	228,277	16,166	54,391	240,856	858,552	291,733	321,723	4,857,863
85	Roland	RM	1,365,962	17,294	59,451	2,213	14,482	40,191	220,363	71,241	54,688	1,845,885
86	Rosedale	RM	929,448	42,479	82,907	24,873	16,275	77,183	32,096	329,694	96,681	1,631,635
87	Rosser	RM	1,660,779	151,072	456,810	69,397	66,650	25,817	284,922	119,599	154,349	2,989,395
88	Shell River	RM	1,309,616	24,915	208,885	8	17,587	68,335	-	359,508	187,048	2,

Expenses												Total Expenses	Surplus (Deficit)	Accumulated Surplus (Deficit), End of Year	#
General Government Services	Protective Services	Transportation Services	Environmental Health Services	Public Health & Welfare Services	Regional Planning & Development	Resource Conservation & Industrial Development	Recreation & Cultural Services	Water & Sewer							
(165,457)	(67,401)	(496,183)	(14,183)	(906)	(11,131)	(19,522)	(35,290)			(810,073)	211,736	2,157,580	1		
(296,883)	(71,678)	(818,323)	(12,053)	(1,533)	(27,779)	(17,378)	(30,095)	(28,182)		(1,303,904)	232,014	2,482,131	2		
(227,601)	(557,261)	(887,706)	(19,670)	(18,336)	(10,363)	(48,311)	(139,346)	(315,278)		(2,213,509)	268,138	3,205,778	3		
(218,000)	(40,776)	(753,352)	(24,486)	(10,163)	(3,221)	(78,521)	(145,630)	(12,848)		(1,286,997)	276,321	3,740,581	4		
(278,476)	(32,370)	(782,871)	(80,859)	(9,731)	(35,157)	(74,538)	(68,892)	(118,226)		(1,481,120)	87,221	4,431,549	5		
(250,261)	(86,834)	(760,798)	(62,392)	(11,354)	(11,354)	(62,938)	(125,480)	(71,415)		(1,431,472)	2,383,261	6,453,489	6		
(158,163)	(14,210)	(603,289)	(23,972)	(2,397)	(12,314)	(105,188)	(71,177)			(990,710)	39,840	2,543,191	7		
(176,484)	(34,615)	(307,719)	(67,293)	(3,888)	(14,962)	(13,560)	(62,020)			(670,541)	113,383	1,454,142	8		
(273,220)	(46,139)	(775,442)	(41,856)	(3,507)	(16,244)	(66,263)	(348,245)	(36,753)		(1,608,069)	(12,647)	1,413,735	9		
(311,345)	(35,240)	(1,307,075)	(63,357)	(16,517)	(15,264)	(61,615)	(135,081)	(59,006)		(2,006,500)	570,603	3,606,119	10		
(179,190)	(85,083)	(844,346)	(218,261)	(23,229)	(24,127)	(35,094)	(85,437)	(9,621)		(1,504,388)	238,387	2,070,026	12		
(185,589)	(46,980)	(605,995)	(22,943)	(3,729)	(3,980)	(57,406)	(2,610)			(929,232)	(33,528)	1,534,734	13		
(356,488)	(51,309)	(1,144,510)	(24,603)	(106,550)	(9,867)	(84,181)	(176,913)	(366,016)		(2,320,437)	517,803	10,171,413	14		
(148,858)	(22,689)	(365,341)	(27,353)	(4,720)	(1,559)	(20,874)	(74,613)	(42,272)		(708,279)	31,677	1,020,549	15		
(228,241)	(261,175)	(440,114)	(67,720)	(164,902)	(80,570)	(35,124)	(123,721)			(1,401,567)	105,950	2,117,940	16		
(288,290)	(92,542)	(998,749)	(40,673)	(79,236)	(7,251)	(48,195)	(240,430)	(145,440)		(1,938,806)	103,048	6,903,823	17		
(254,833)	(46,542)	(656,411)	(16,310)	(18,662)	(23,038)	(129,086)	(188,195)			(1,333,077)	11,639	2,461,678	18		
(323,435)	(100,130)	(679,264)	(87,031)	(370)	(43,131)	(58,501)	(10,653)	(263,408)		(1,565,923)	188,004	3,891,528	19		
(178,362)	(25,647)	(540,033)	(9,696)	(28,126)	(7,625)	(16,189)	(83,299)			(888,977)	(123,186)	835,068	20		
(183,069)	(14,855)	(2,738,802)	(22,211)	(6,371)	(6,371)	(34,868)	(20,305)	(78,579)		(3,097,060)	176,537	1,957,264	21		
(176,609)	(60,440)	(628,655)	(65,009)	(10,375)	(9,328)	(64,432)	(43,050)	(88,331)		(1,146,229)	116,526	4,659,938	22		
(176,604)	(93,810)	(537,752)	(33,841)	(15,732)	(5,337)	(28,863)	(68,871)	(209,467)		(1,139,840)	1,032,253	4,427,012	23		
(189,436)	(21,973)	(645,300)	(11,370)	(23)	(8,425)	(48,100)	(65,093)			(990,700)	265,728	2,423,439	24		
(279,152)	(70,269)	(1,047,139)	(293,710)	(20,647)	(4,802)	(146,546)	(176,518)			(2,038,783)	148,097	4,222,983	25		
(171,748)	(24,445)	(259,890)	(23,496)	(2,813)	(10,348)	(57,955)	(86,148)			(636,843)	93,762	1,109,503	26		
(403,976)	(62,736)	(970,935)	(82,012)	(16,252)	(32,442)	(63,753)	(51,204)	(27,083)		(1,710,393)	255,778	4,285,238	27		
(255,166)	(38,226)	(1,588,914)	(36,283)	(23,654)	(8,078)	(45,704)	(82,454)			(2,078,479)	36,694	3,554,182	28		
(169,172)	(24,957)	(433,155)	(56,079)	(1,106)	(19,950)	(35,925)	(85,224)			(825,568)	108,518	1,921,191	29		
(260,722)	(66,604)	(1,010,012)	(52,231)	(34,288)	(7,463)	(192,469)	(411,059)			(2,034,848)	(126,923)	7,466,333	30		
(218,845)	(329,676)	(508,179)	(43,406)	(1,007)	(8,716)	(29,631)	(14,489)			(1,153,949)	3,167	2,383,743	31		
(57,857)	-	(1,494,400)	(86,245)	-	-	-	-	-	-	(2,408,502)	930,670	4,136,102	32		
(223,497)	(773,745)	(346,448)	(57,165)	(820)	(15,120)	(131,264)	(30,606)	(24,592)		(1,603,257)	50,051	2,746,692	33		
(163,838)	(23,005)	(607,215)	(50,859)	(4,457)	(18,163)	(30,843)	(67,272)			(202,064)	(1,067,716)	127,016	4,699,655	34	
(430,196)	(75,490)	(925,009)	(171,057)	(12,675)	(90,499)	(46,721)	(64,116)	(3,259)		(1,819,022)	2,875,976	5,162,348	35		
(220,870)	(90,836)	(390,314)	(37,128)	(522)	(26,154)	(107,244)	(32,080)	(40,945)		(906,103)	1,129,909	3,493,361	36		
(335,752)	(93,810)	(1,307,100)	(44,846)	(7,385)	(13,385)	(54,965)	(136,903)			(1,487,282)	(35,292)	4,827,012	37		
(398,131)	(39,485)	(578,560)	(17,960)	(17,960)	(1,133)	(82,956)	(322,385)			(1,417,277)	39,815	2,711,391	38		
(204,771)	(159,832)	(780,461)	(34,820)	(7,789)	(1,910)	(82,256)	(132,348)			(1,404,187)	12,229	2,267,630	39		
(283,123)	(28,473)	(660,133)	(33,383)	(7,12)	(21,114)	(21,389)	(62,831)			(1,091,158)	148,552	2,310,997	40		
(301,120)	(75,407)	(909,666)	(43,859)	(397)	(9,938)	(97,579)	(50,778)	(174,899)		(1,683,643)	223,770	4,524,180	41		
(389,311)	(547,321)	(631,193)	(86,636)	(622)	(13,878)	(130,939)	(73,986)			(1,873,886)	12,546	2,720,967	42		
(213,887)	(65,052)	(979,265)	(29,299)	(723)	(6,695)	(51,439)	(45,300)	(61,940)		(1,453,650)	73,713	2,515,164	43		
(317,034)	(72,977)	(700,509)	(45,099)	(13,801)	(30,235)	(102,593)	(108,038)			(1,390,286)	23,986	1,924,648	44		
(270,958)	(177,841)	(481,953)	(51,593)	(41,363)	(3,740)	(71,009)	(224,017)	(73,182)		(1,395,656)	124,890	2,702,203	45		
(352,832)	(54,869)	(586,529)	(98,125)	(9,145)	(29,588)	(17,855)	(120,797)	(169,523)		(1,439,263)	92,096	3,753,057	46		
(293,755)	(30,498)	(606,320)	(50,648)	(624)	(18,975)	(13,036)	(47,267)	(110,626)		(1,171,749)	898,594	3,026,382	47		
(408,990)	(765,945)	(435,535)	(182,914)	(2,472)	(259,543)	(4,408)	(196,899)	(351,489)		(2,608,285)	20,610	3,997,640	48		
(200,523)	(77,633)	(1,056,465)	(38,398)	-	(45,288)	(98,319)	(99,147)	(68,641)		(1,684,414)	70,180	1,957,165	49		
(358,552)	(93,050)	(630,440)	(37,834)	(45,935)	(90,886)	(209,531)	(33,838)	(150,466)		(1,500,466)	335,820	3,226,798	50		
(278,895)	(51,191)	(1,002,445)	(88,622)	(3,724)	(21,144)	(64,424)	(56,391)	(154,982)		(1,721,819)	157,775	3,336,853	51		
(951,229)	(750,998)	(1,450,650)	(449,223)	(48,213)	(125,318)	(10,614)	(265,604)	(39,417)		(4,091,266)	665,814	8,399,794	52		
(297,955)	(2,183,115)	(437,263)	(99,960)	(14,162)	(5,899)	(116,672)	(21,660)			(3,176,686)	189,819	2,521,948	53		
(323,134)	(465,713)	(914,637)	(98,449)	(971)	(28,673)	(64,545)	(63,623)	(110,584)		(2,070,329)	728,226	5,833,594	54		
(347,090)	(449,567)	(777,524)	(111,304)	(11,200)	(9,485)	(69,562)	(1,501)			(1,777,263)	301,359	4,692,159	55		
(909,787)	(193,338)	(1,928,671)	(85,525)	(105,135)	(69,338)	(141,444)	(161,075)	(567,738)		(4,162,051)	472,140	14,646,124	57		
(716,748)	(219,380)	(1,258,620)	(103,323)	(44,511)	(26,051)	(66,382)	(119,340)	(950,058)		(3,504,413)	208,695	10,343,615	58		
(301,384)	(191,770)	(501,156)	(196,593)	(7,482)	(59,363)	(29,518)	(80,615)	(33,399)		(1,401,280)	625,031	3,306,163	59		
(370,107)	(838,832)	(627,988)	(207,371)	(9,262)	(165,387)	(17,561)	(6,101)			(2,242,609)	307,295	5,490,835	60		
(612,078)	(328,467)	(1,987,544)	(167,585)	(208,045)	(32,275)	(288,302)	(1,131,475)			(4,735,771)	15,607	16,938,543	61		
(823,937)	(350,134)	(1,345,749)	(162,065)	(4,079)	(76,282)	(255,611)	(319,765)	(314,479)		(3,652,101)	316,533	6,878,203	62		
(861,540)	(93,810)	(1,291,442)	(131,044)	(11,336)	(171,527)	(159,369)	(654,360)	(790,558)		(3,889,978)	79,878	28,077,304	63		
(260,109)	(474,709)	(167,657)	(167,587)	(16,757)	(61,757)	(46,460)	(6,287)	(177,838)		(1,404,187)	118,522	6,279,254	64		
(708,033)	(387,764)	(494,422)	(98,463)	(24,148)	(137,897)	(22,545)	(22,466)	(191,209)		(2,087,947)	42,032	4,832,904	65		
(565,390)	(919,171)	(1,366,773)	(138,240)	(8,395)	(3,371)	(59,309)	(31,371)	(146,753)		(3,244,074)	270,679	4,471,310	66		
(374,593)	(107,764)	(5,064,849)	(57,216)	(15,197)	(77,292)	(58,554)				(5,755,465)	107,330	4,388,968	67		
(432,805)	(128,602)	(2,776,890)	(151,867)	(2,814)	(3,653)	(59,541)	(103,154)	(1,162,279)		(4,821,605)	407,088	13,875,397	68		
(725,930)	(306,443)	(1,303,000)	(137,112)	(78)	(181,557)	(336,140)	(395,872)	(1,225,396)		(4,611,528)	2,111,568	30,388,810	69		
(546,669)	(1,440,289)	(1,107,627)	(115,091)	(64,027)	(1,482)	(54,667)	(232,363)	(393,098)		(3,955,313)	(279,097)	8,292,235	70		
(579,893)	(868,283)	(941,874)	(356,510)	(63,140)	(84,140)	(179,987)	(1,592,094)	(550,569)		(5,216,490)	1,773,770	15,409,583	71		
(753,325)	(91,830)	(1,747,114)	(258,918)	(23,072)	(103,332)	(116,414)	(254,258)	(3,128)		(3,451,391)	959,670	10,658,286	72		
(383,102)	(115,701)	(1,215,447)	(105,012)	(1,303)	(48,851)	(131,430)	(

#	Rural Municipalities	Type	Revenue									
			Property Taxes	Grants in Lieu of Taxation	User Fees	Permits, Licenses & Fines	Investment Income	Other Revenue	Water & Sewer	Grants Province of Manitoba	Grants Other	Total Revenue
Populations under 1,000												
118	Benito	V	231,144	14,169	56,715	1,249	15,062	162,835	70,562	90,281	44,211	686,228
119	Binscarth	V	244,831	19,644	25,364	556	9,281	15,352	64,729	34,662	83,548	497,967
120	Birtle	T	703,392	51,605	132,409	1,088	13,080	58,287	195,318	89,905	93,780	1,338,864
121	Bowsman	V	146,171	21,373	11,145	1,177	5,865	7,698	53,744	36,133	27,514	310,820
122	Cartwright	V	271,039	7,011	30,499	-	516	8,605	83,491	72,024	29,777	502,962
123	Churchill	T	1,209,342	740,115	657,802	6,339	527,842	2,340,205	712,838	2,176,106	46,494	8,417,083
124	Crystal City	V	389,570	7,894	79,349	2,881	4,862	28,030	209,273	49,389	143,910	915,158
125	Deloraine	T	931,439	32,434	102,462	4,259	16,248	128,836	411,349	272,173	198,562	2,097,762
126	Dunnottar	V	1,311,582	8,019	47,093	-	7,722	52,041	-	88,350	216,564	1,731,371
127	Elkhorn	V	658,994	297,191	112,063	4,267	5,471	39,331	583,802	656,518	44,605	2,402,242
128	Emerson	T	367,880	23,735	52,467	3,250	7,279	28,267	121,031	35,606	40,192	679,707
129	Erickson	V	157,446	8,744	33,911	100	455	227	66,934	24,787	23,688	316,472
130	Ethelbert	V	663,458	21,464	135,239	3,243	11,666	16,454	355,187	393,199	152,577	1,752,487
131	Gilbert Plains	T	934,322	35,676	154,308	8,056	15,051	137,107	363,232	234,920	61,796	1,944,468
132	Gladstone	V	509,892	12,297	40,383	-	1,427	60,093	-	312,446	88,383	1,024,921
133	Glenboro	V	102,169	386,967	172,626	124	3,580	34,572	4,789,117	380,383	18,339	5,887,877
134	Grand Rapids	T	678,030	54,495	257,841	4,402	19,189	61,518	324,748	172,140	104,150	1,676,513
135	Grandview	T	-	-	-	-	-	-	-	-	-	-
136	Gretna	T	662,872	25,680	148,435	17,084	18,951	39,177	228,816	207,217	139,055	1,487,287
137	Hamiota	T	338,309	12,678	275,443	2,634	3,386	94,642	189,184	105,115	35,357	1,056,748
138	Hartney	V	605,219	276,043	302,179	2,254	2,407	109,755	170,678	441,350	29,549	1,939,434
139	Leaf Rapids	T	523,018	103,092	445,743	1,680	20,348	131,066	797,833	109,469	38,969	2,171,218
140	Lynn Lake	T	578,327	16,339	61,265	6,820	9,276	94,094	337,380	197,917	129,108	1,430,526
141	MacGregor	T	697,647	18,689	91,014	-	4,788	42,941	165,994	210,429	90,975	1,321,577
142	Manitou	V	304,418	22,740	15,897	2,098	4,146	80,041	75,489	52,897	43,556	601,282
143	McCreary	V	257,316	11,798	55,998	584	4,325	785	106,919	83,102	32,173	553,000
144	Minitonas	V	437,922	12,306	421,161	71	2,523	45,797	166,797	226,568	395,638	1,708,783
145	Notre-Dame-de-Lourdes	V	176,875	14,431	21,533	3,770	7,195	40,524	42,558	129,501	35,280	471,967
146	Oak Lake	T	636,749	20,770	156,052	1,329	12,540	110,707	170,512	95,785	220,882	1,425,326
147	Pilot Mound	T	528,438	14,032	108,817	10,270	6,207	34,957	232,097	149,732	70,438	1,154,988
148	Plum Coulee	T	218,974	5,458	68,532	3,887	21,415	21,279	81,707	40,403	53,182	514,837
149	Rapid City	T	348,887	47,253	33,975	2,134	3,652	8,711	31,349	51,489	80,637	608,087
150	Riverton	V	429,126	30,038	76,618	2,202	10,819	115,913	245,997	66,946	102,977	1,080,454
151	Rosburn	T	977,028	515,832	341,681	23,711	11,443	207,260	435,695	450,608	180,381	3,143,639
152	Snow Lake	V	310,322	6,300	34,680	4,369	1,914	13,578	62,222	45,179	41,460	519,824
153	Somerset	V	423,664	16,087	66,966	1,349	7,309	39,321	378,869	71,977	148,573	1,154,115
154	St. Claude	V	144,296	18,880	6,479	184	2,294	7,434	33,721	119,123	48,225	380,636
155	St. Lazare	V	515,931	7,641	129,694	8,079	17,517	35,460	102,681	121,747	82,421	1,021,171
156	Trehegne	V	127,901	2,370	228,498	780	2,413	47,201	35,216	22,801	33,878	501,058
157	Waskada	V	295,261	4,710	57,118	182	2,267	52,694	161,227	2,476,741	47,209	3,097,409
158	Wawanesa	V	427,809	72,419	114,438	682	3,846	89,706	188,157	262,268	37,402	1,196,727
Populations 1,000 - 5,000												
160	Altona	T	3,434,174	54,217	1,144,363	36,791	57,607	322,780	2,339,684	1,076,607	747,351	9,213,574
161	Arborg	T	931,126	79,438	265,410	4,227	9,266	52,614	281,676	328,766	74,936	2,027,559
162	Beausejour	T	2,069,892	114,043	793,797	13,500	27,051	633,938	420,110	633,938	232,782	4,294,913
163	Boissevain	T	1,213,405	54,431	149,747	4,946	4,668	93,424	500,923	329,273	273,194	2,624,011
164	Carberry	T	1,067,901	30,427	258,748	37,164	20,384	81,509	121,737	359,112	211,416	2,188,398
165	Carman	T	2,502,111	77,474	394,331	89,808	11,121	242,029	835,787	583,053	465,195	5,200,909
166	Gillam	T	-	-	-	-	-	-	-	-	-	-
167	Lac du Bonnet	T	957,761	163,474	68,167	24,846	14,068	5,692	367,140	328,793	56,400	1,986,341
168	Melita	T	-	-	-	-	-	-	-	-	-	-
169	Minnedosa	T	2,479,538	93,609	493,746	35,440	67,848	413,339	1,476,541	493,658	304,379	5,858,098
170	Morris	T	1,690,344	69,036	487,614	20,976	6,804	163,263	680,388	673,436	656,840	4,448,701
171	Neepeawa	T	3,438,378	96,964	518,598	30,187	52,546	238,395	1,316,578	1,268,794	264,674	7,225,114
172	Niverville	T	2,523,070	25,506	1,776,240	60,584	52,821	1,587,581	2,631,211	579,903	147,845	9,384,761
173	Pinawa	LGD	-	-	-	-	-	-	-	-	-	-
174	Powerview-Pinefalls	T	1,349,375	34,572	64,725	18,601	6,378	243,336	94,021	233,486	294,187	2,388,681
175	Rivers	T	981,642	37,780	170,599	17,557	29,855	697,311	278,069	1,125,361	1,301,660	4,639,834
176	Robin	T	1,531,331	61,804	297,720	8,399	41,016	90,318	988,193	329,665	254,165	3,602,611
177	Russell	T	1,484,317	65,158	335,774	13,033	19,999	810,846	513,615	1,405,213	1,504,124	6,152,079
178	Souris	T	1,351,064	48,971	614,666	12,322	15,869	121,833	796,956	383,344	217,652	3,562,677
179	St. Pierre-Jolys	V	781,532	30,543	148,755	21,945	4,684	70,414	30,396	160,888	251,153	1,500,110
180	Ste. Anne	T	1,411,970	34,725	448,306	136,605	27,992	72,080	65,178	543,481	183,236	2,922,573
181	Ste. Rose du Lac	T	629,692	39,381	293,017	6,678	25,713	19,657	257,293	232,065	130,369	1,633,865
182	Stonewall	T	-	-	-	-	-	-	-	-	-	-
183	Swan River	T	3,270,587	142,030	773,809	39,439	42,504	496,064	1,343,510	956,850	398,457	7,463,250
184	Teulon	T	702,803	14,089	186,279	3,441	11,591	80,546	71,864	242,163	25,321	1,338,097
185	Virten	T	2,908,895	118,121	2,739,552	62,162	116,420	1,384,859	730,806	717,487	388,177	9,166,479
186	Winnipeg Beach	T	1,371,555	16,756	140,375	45,513	32,844	4,860	59,056	228,852	78,461	1,978,272
Populations over 5,000												
187	Brandon	C	33,143,775	2,277,053	13,048,638	3,245,592	499,876	2,186,407	22,432,280	15,485,372	6,851,128	99,170,121
188	Dauphin	C	6,336,897	478,342	1,649,282	148,804	92,863	713,829	2,133,990	1,873,897	962,996	14,390,900
189	Flin Flon	C	4,069,143	3,747,349	671,972	822,690	76,736	396,773	2,539,693	4,349,864	389,888	17,064,109
190	Morden	C	6,194,507	191,752	1,600,712	174,545	42,002	415,177	1,832,826	2,504,807	335,497	13,921,825
191	Portage La Prairie	C	9,376,881	787,243	2,797,709	313,487	239,985	491,896	9,025,948	3,384,561	1,222,515	27,760,225
192	Selkirk	C	7,455,798	1,134,144	1,714,916	106,518	186,049	638,092	2,824,070	7,731,263	974,650	22,765,500
193	Steinkamp	C	9,850,958	127,887	4,125,007	609,819	264,971	3,004,264	2,752,227	3,038,423	1,362,822	25,136,378
194	The Pas	T	5,020,508	812,912	2,127,919	39,581	86,939	138,230	1,961,975	2,519,070	683,164	13,390,299
195	Thompson	C	8,385,455	4,758,016	3,697,312	382,675	21,402	703,638	3,038,643	4,935,086	740,870	26,863,096
196	Winkler	C	9,065,041	77,443	2,302,322	130,676	80,924	2,461,365	4,188,495	2,053,330		

Expenses													
General Government Services	Protective Services	Transportation Services	Environmental Health Services	Public Health & Welfare Services	Regional Planning & Development	Resource Conservation & Industrial Development	Recreation & Cultural Services	Water & Sewer	Total Expenses	Surplus (Deficit)	Accumulated Surplus (Deficit), End of Year	#	
(94,585)	(93,471)	(117,919)	(64,458)	(21,260)	(56,237)	(5,466)	(78,427)	(107,030)	(638,853)	47,375	1,673,217	118	
(151,448)	(35,284)	(63,614)	(27,547)	(2,164)	(30,450)	(2,771)	(29,721)	(127,617)	(470,616)	27,351	1,902,075	119	
(220,150)	(45,523)	(252,453)	(50,146)	(13,372)	(11,414)	(108,362)	(200,359)	(190,941)	(1,092,720)	246,144	2,222,289	120	
(97,047)	(17,578)	(63,943)	(8,943)	(1,600)	(4,292)	(75)	(56,629)	(89,292)	(353,330)	(42,510)	880,335	121	
(154,588)	(27,640)	(86,153)	(56,809)	(4,499)	(7,634)	(14,531)	(74,277)	(83,225)	(509,356)	(6,394)	2,223,201	122	
(3,905,920)	(101,542)	(1,052,480)	(293,161)	(17,412)	(53,247)	(53,247)	(183,166)	(1,400,931)	(7,007,859)	1,409,224	15,274,723	123	
(135,609)	(39,649)	(137,549)	(143,588)	(7,700)	(16,382)	(31,618)	(94,946)	(38,413)	(645,454)	269,704	2,129,037	124	
(304,157)	(201,724)	(428,176)	(146,866)	(28,349)	(32,761)	(80,491)	(291,043)	(364,247)	(1,877,814)	219,948	5,870,323	125	
(284,702)	(82,079)	(532,143)	(681,520)	(6,409)	(12,905)	(54,880)	(56,135)	-	(1,710,773)	20,598	1,654,105	126	
(288,685)	(674,078)	(454,126)	(60,619)	(29,159)	(12,880)	(3,248)	(203,438)	(399,642)	(2,125,874)	276,368	4,691,364	127	
(171,129)	(36,813)	(124,908)	(57,353)	(2,258)	(14,626)	(1,445)	(60,297)	(150,732)	(619,561)	60,146	1,746,645	129	
(115,656)	(14,775)	(97,998)	(13,112)	(9,870)	(2,422)	(18,364)	(214)	(90,621)	(323,030)	(6,558)	808,105	130	
(181,642)	(198,299)	(218,872)	(66,833)	(103,309)	(17,717)	(30,883)	(176,816)	(388,981)	(1,383,352)	369,135	4,868,186	131	
(369,335)	(197,069)	(304,323)	(120,313)	(4,062)	(12,568)	(257,078)	(488,071)	(1,755,429)	(488,071)	1,755,429	7,871,787	132	
(196,974)	(73,246)	(213,595)	(67,049)	(31,435)	(43,291)	(37,430)	(67,843)	(195,900)	(926,763)	98,158	1,106,322	133	
(376,299)	(46,104)	(243,706)	(43,162)	(9,310)	(9,310)	-	(664,944)	(42,044)	(1,425,569)	4,462,308	17,484,585	134	
(227,288)	(193,726)	(280,469)	(113,983)	(35,115)	(28,178)	(39,363)	(328,620)	(388,909)	(1,615,651)	60,862	5,727,120	135	
(231,741)	(197,451)	(359,755)	(67,172)	(11,765)	(51,253)	(83,286)	(287,253)	(305,055)	(1,594,731)	(107,444)	3,241,781	137	
(119,207)	(78,283)	(131,267)	(24,381)	(3,949)	(21,019)	(7,724)	(378,026)	(200,922)	(964,778)	91,970	1,634,141	138	
(435,104)	(140,744)	(545,823)	(30,575)	-	(267)	(466,564)	(156,770)	(239,076)	(2,014,923)	(75,489)	1,544,000	139	
(297,011)	(69,574)	(894,474)	(56,848)	(248)	(26,886)	(69,260)	(171,624)	(345,876)	(1,931,801)	239,417	6,999,093	140	
(296,919)	(198,759)	(235,416)	(26,715)	(4,582)	(42,357)	(4,733)	(120,580)	(515,898)	(1,445,959)	(15,433)	6,038,729	141	
(285,531)	(31,855)	(228,362)	(108,763)	(9,060)	(21,501)	(152,723)	(215,011)	(1,052,806)	(268,771)	2,896,593	142		
(114,599)	(38,990)	(134,101)	(27,578)	(3,310)	(12,017)	(5,498)	(94,304)	(149,955)	(579,452)	21,830	2,495,518	143	
(151,097)	(27,328)	(150,250)	(44,086)	(1,904)	(5,984)	(760)	(49,259)	(122,900)	(553,568)	(568)	903,318	144	
(161,295)	(31,661)	(126,652)	(58,883)	(1,956)	(12,712)	(445,196)	(616,417)	(216,005)	(1,690,777)	18,007	4,389,474	145	
(110,828)	(126,857)	(49,472)	(19,723)	(423)	(6,344)	(15,554)	(55,172)	(44,246)	(428,617)	43,350	1,182,289	146	
(233,305)	(59,149)	(182,950)	(50,974)	(33,513)	(4,988)	(37,229)	(401,942)	(280,557)	(1,438,517)	(13,191)	5,555,165	147	
(267,669)	(147,054)	(228,275)	(20,997)	(7,210)	(3,545)	(142,462)	(142,380)	(260,338)	(1,219,930)	(64,942)	4,148,203	148	
(127,537)	(28,071)	(75,886)	(34,552)	(6,357)	(13,628)	(1,042)	(45,894)	(97,633)	(430,600)	84,237	1,487,908	149	
(238,297)	(74,990)	(114,052)	(43,110)	(4,159)	(2,029)	(18,475)	(11,393)	(39,946)	(546,451)	61,636	1,777,793	150	
(194,803)	(65,877)	(176,934)	(34,998)	(33,629)	(17,636)	(44,474)	(147,309)	(214,911)	(930,571)	149,883	1,888,463	151	
(584,833)	(204,064)	(446,943)	(98,344)	(4,484)	(27,390)	(159,340)	(265,997)	(497,050)	(2,288,445)	855,194	7,056,139	152	
(144,102)	(33,029)	(115,897)	(39,323)	(18,215)	(11,124)	(92,380)	(87,935)	(542,005)	(22,181)	(1,979,681)	153		
(140,867)	(82,414)	(136,656)	(46,827)	(6,322)	-	(117,615)	(98,099)	(473,896)	(1,102,696)	51,419	3,824,015	154	
(72,228)	(26,635)	(52,847)	(2,337)	(1,266)	(12,987)	(16,304)	(40,642)	(241,871)	(138,765)	707,285	155		
(222,894)	(64,170)	(195,141)	(52,776)	(3,708)	(48,922)	(45,881)	(171,195)	(188,230)	(992,177)	28,254	2,725,060	156	
(91,772)	(23,545)	(119,948)	(20,598)	(1,187)	(4,342)	(3,921)	(32,195)	(51,084)	(348,592)	152,466	890,592	157	
(113,882)	(1,066,849)	(76,616)	(59,178)	(802)	(32,927)	(18,950)	(105,882)	(178,207)	(1,653,293)	1,444,116	2,672,149	158	
(245,145)	(290,326)	(266,175)	(27,693)	(57,781)	(6,420)	(37,421)	(281,674)	(155,894)	(1,368,529)	(171,802)	6,382,701	159	
(829,510)	(1,085,264)	(1,080,309)	(345,593)	(199,300)	(21,197)	(568,197)	(1,502,123)	(2,243,867)	(7,875,360)	1,338,214	23,769,978	160	
(241,131)	(244,481)	(354,623)	(124,748)	(30,556)	(8,889)	(29,626)	(407,899)	(366,918)	(1,808,870)	218,689	6,297,101	161	
(524,468)	(756,301)	(1,860,420)	(337,115)	(14,278)	(63,274)	(23,754)	(1,112,943)	(683,889)	(5,386,441)	(1,101,528)	24,166,935	162	
(303,952)	(298,430)	(418,390)	(141,245)	(38,517)	(82,626)	(184,689)	(469,143)	(466,271)	(2,403,053)	320,958	3,395,985	163	
(248,983)	(240,103)	(408,828)	(251,214)	(51,789)	(38,715)	(18,554)	(523,550)	(82,115)	(1,863,951)	324,547	4,746,959	164	
(614,553)	(702,305)	(953,214)	(444,285)	(154,200)	(24,194)	(148,926)	(672,362)	(907,941)	(4,621,980)	578,929	9,272,914	165	
(395,625)	(247,209)	(544,690)	(113,726)	(962)	(10,086)	(37,855)	(136,256)	(493,037)	(1,979,445)	6,896	6,279,521	166	
(510,931)	(513,254)	(967,915)	(389,039)	(39,114)	(116,777)	(167,528)	(656,111)	(1,110,345)	(4,471,014)	1,387,084	11,089,726	169	
(502,898)	(340,658)	(659,937)	(141,601)	(43,091)	(99,436)	(78,178)	(902,658)	(740,908)	(3,509,365)	939,336	14,465,087	170	
(794,292)	(904,842)	(807,760)	(584,234)	(202,979)	(61,552)	(182,581)	(579,957)	(1,413,507)	(5,531,704)	1,693,410	28,972,229	171	
(627,136)	(354,388)	(958,186)	(178,519)	(658)	(33,872)	(1,811,005)	(367,118)	(540,372)	(4,871,254)	4,513,507	24,188,652	172	
(328,058)	(207,697)	(669,659)	(88,823)	(2,652)	(28,687)	(50,717)	(105,415)	(158,559)	(1,663,267)	675,414	5,992,822	174	
(350,937)	(324,462)	(228,160)	(115,574)	(36,039)	(16,102)	(16,463)	(185,291)	(279,945)	(1,552,973)	3,086,861	8,017,825	175	
(378,858)	(401,805)	(554,297)	(226,301)	(136,094)	(21,758)	(57,379)	(443,794)	(774,796)	(2,995,082)	607,529	11,472,466	176	
(506,568)	(456,033)	(600,873)	(207,634)	(47,947)	(31,122)	(190,252)	(453,325)	(629,725)	(3,123,479)	3,028,600	14,514,540	177	
(322,134)	(341,605)	(600,713)	(209,677)	(15,587)	(20,109)	(71,011)	(825,107)	(752,515)	(3,158,458)	404,219	10,933,390	178	
(294,038)	(200,119)	(266,277)	(67,368)	(67,255)	(36,739)	(51,446)	(253,661)	(42,345)	(1,279,242)	220,868	1,938,601	179	
(409,054)	(607,365)	(512,995)	(136,407)	(2,195)	(2,865)	(285,183)	(442,895)	(96,865)	(2,495,824)	426,749	4,037,657	180	
(217,999)	(230,130)	(281,774)	(74,422)	(212,900)	(15,892)	(33,748)	(274,788)	(263,929)	(1,605,578)	28,287	5,278,473	181	
(574,608)	(1,157,814)	(1,341,233)	(568,453)	(157,140)	(58,758)	(162,287)	(1,026,716)	(1,034,161)	(6,081,170)	1,382,080	24,744,862	183	
(351,044)	(277,703)	(223,099)	(41,324)	(2,990)	(11,247)	(18,348)	(252,073)	(131,864)	(1,309,692)	28,405	3,472,243	184	
(537,798)	(782,293)	(1,162,729)	(1,493,187)	(71,468)	(22,481)	(83,964)	(1,438,455)	(1,122,580)	(6,714,975)	2,451,504	29,343,394	185	
(361,333)	(294,802)	(524,842)	(114,076)	(4,826)	(69,685)	(49,075)	(243,189)	(84,312)	(1,746,140)	232,132	3,369,168	186	
(7,968,641)	(24,698,823)	(20,634,741)	(4,577,167)	(605,057)	(1,676,925)	(671,236)	(11,900,662)	(17,324,178)	(90,057,430)	9,112,691	306,290,315	187	
(1,334,438)	(2,838,172)	(2,426,086)	(1,036,604)	(93,308)	(150,611)	(340,439)	(3,138,923)	(2,568,419)	(13,927,000)	463,900	51,463,532	188	
(1,789,560)	(1,575,962)	(3,310,653)	(566,856)	(60,284)	(46,300)	(4,898)	(2,220,390)	(3,412,198)	(12,987,101)	4,077,008	37,177,404	189	
(1,232,904)	(1,971,875)	(1,855,498)	(532,213)	(112,921)	(1,376)	(800,629)	(3,016,082)	(1,921,110)	(11,444,608)	1,847,217	44,376,262	190	
(2,011,758)	(5,021,643)	(2,278,333)	(1,028,620)	(286,578)	(528,578)	(203,039)	(5,597,953)	(8,998,894)	(25,955,603)	1,684,622	67,480,126	191	
(1,785,135)	(3,708,339)	(3,123,520)	(743,113)	(319,555)	(198,704)	(91,984)	(2,742,787)	(3,103,221)	(15,816,359)	6,949,141	44,416,585	192	
(2,897,907)	(2,563,117)	(4,650,802)	(1,838,426)	(93,916)	(324,791)	(151,073)	(3,335,758)	(3,274,933)	(19,130,723)	6,005,655	135,046,772	193	
(1,761,088)	(2,177,848)	(2,651,589)	(597,693)										

#	Rural Municipalities	Type	General Government	Protective Services	Transportation Services	Environmental Health Services	Public Health & Welfare Services	Regional Planning & Development	Resource Conservation & Industrial Development	Recreation & Cultural Services	Water & Sewer Services	Annual Surplus (Deficit)	
	Populations under 1,000												
1	Albert	RM	783,339	(12,592)	(489,476)	(14,183)	(906)	(11,131)	(19,522)	(23,793)	-	211,736	
2	Archie	RM	1,177,821	(71,678)	(818,323)	(12,053)	(1,533)	(8,117)	(17,378)	(18,414)	1,688	232,013	
3	Arthur	RM	1,406,454	(514,623)	(514,623)	(19,570)	(19,336)	-	(48,311)	(48,311)	(228,415)	268,138	
4	Birtle	RM	886,548	(38,062)	(443,043)	(23,769)	(10,163)	(808)	(40,229)	(47,709)	(6,444)	276,321	
5	Blanshard	RM	820,937	(30,626)	(491,287)	(56,421)	(8,778)	(19,316)	(49,675)	(61,376)	(16,237)	87,221	
6	Brenda	RM	2,218,991	(46,461)	(760,048)	(53,243)	(11,354)	-	(49,943)	(62,720)	1,148,039	2,383,261	
7	Cameron	RM	610,128	(12,180)	(417,429)	(15,918)	(2,397)	-	(62,264)	(57,813)	-	39,380	
8	Clanwilliam	RM	469,507	(34,157)	(245,497)	(45,411)	(3,888)	(6,491)	(4,857)	(15,363)	-	113,843	
9	Daly	RM	1,229,333	(33,712)	(775,842)	(41,856)	(3,507)	(13,179)	(43,285)	(307,920)	(22,679)	(12,647)	
10	Edward	RM	2,132,073	(35,240)	(1,300,530)	(63,043)	(10,618)	(15,264)	(34,926)	(85,989)	(16,400)	570,063	
11	Elice	RM	-	-	-	-	-	-	-	-	-	-	
12	Eriksdale	RM	1,329,151	(50,063)	(834,058)	(74,798)	(20,549)	(23,155)	(29,594)	(48,926)	(9,621)	238,387	
13	Ethelbert	RM	691,964	(40,680)	(593,997)	(24,592)	(11,642)	(3,980)	(47,991)	(2,610)	-	(33,528)	
14	Gilbert Plains	RM	1,871,903	(51,309)	(1,113,247)	(24,386)	3,904	(3,658)	(67,611)	(65,312)	(32,480)	517,804	
15	Glenella	RM	512,399	(22,689)	(348,510)	(27,353)	(4,550)	(3,816)	(20,874)	(31,967)	(23,963)	31,677	
16	Glenwood	RM	1,046,791	(261,175)	(425,208)	(67,721)	(11,951)	(41,354)	(32,364)	(101,068)	-	105,950	
17	Grandview	RM	1,114,832	(83,000)	(684,159)	(40,302)	(61,083)	(3,627)	2,851	(94,162)	(48,302)	103,048	
18	Hamiota	RM	739,069	(46,542)	(492,575)	(16,310)	(18,649)	(5,323)	(56,560)	(91,471)	-	11,639	
19	Harrison	RM	1,015,361	(91,174)	(515,347)	(74,019)	(367)	(31,530)	(57,796)	(10,640)	(46,484)	188,004	
20	Hillsburg	RM	367,605	(25,647)	(409,993)	(9,696)	(2,506)	(1,720)	(6,732)	(34,497)	-	(123,186)	
21	Lakeview	RM	2,822,715	(14,855)	(2,676,716)	(17,205)	(5,857)	-	(34,868)	(20,305)	123,288	176,537	
22	Langford	RM	778,511	(47,032)	(513,078)	(41,827)	(10,375)	46,272	(64,432)	(24,371)	(7,142)	116,526	
23	Lansdowne	RM	832,056	(20,970)	(545,337)	(26,827)	(14,281)	(4,288)	(28,863)	(14,486)	(73,711)	103,293	
24	Lawrence	RM	574,084	(13,652)	(274,918)	(1,715)	(22)	(2,705)	(6,837)	(8,509)	-	265,726	
25	Louise	RM	1,269,570	(45,135)	(887,729)	(160,740)	(20,647)	(2,010)	56,725	(61,937)	-	148,097	
26	McCreary	RM	457,768	(25,657)	(191,626)	(23,496)	(2,813)	(4,780)	(57,955)	(52,642)	(5,037)	93,762	
27	Miniota	RM	996,792	(51,032)	(504,449)	(60,173)	(15,602)	(17,076)	(61,154)	(29,168)	(2,360)	255,778	
28	Minitonas	RM	1,302,849	(33,727)	(1,041,090)	(59,125)	(19,519)	(1,678)	(28,563)	(82,453)	-	36,694	
29	Minto	RM	458,564	(24,957)	(254,635)	(8,992)	(1,106)	(4,990)	(22,828)	(32,538)	-	108,518	
30	Morton	RM	1,193,519	(44,975)	(868,611)	(35,474)	(24,996)	(7,446)	(134,541)	(204,399)	-	(126,923)	
31	Mossey River	RM	912,760	(329,676)	(490,966)	(39,103)	(1,007)	(4,420)	(29,631)	(14,489)	-	3,168	
32	Mystery Lake	LGD	17,802	-	541,765	371,103	-	-	-	-	-	930,670	
33	Ochre River	RM	1,347,297	(773,745)	(346,448)	(53,661)	405	(7,003)	(94,357)	(23,532)	1,095	50,051	
34	Odanah	RM	489,997	(23,005)	(231,600)	15,487	(4,457)	(5,911)	(19,835)	(23,590)	(70,070)	127,016	
35	Park	RM	1,573,195	(42,809)	(893,996)	(65,309)	(12,495)	(90,499)	(46,721)	(64,116)	2,218,726	2,575,976	
36	Riverside	RM	671,426	(45,824)	(262,290)	(30,287)	(522)	(3,585)	(68,471)	(32,090)	901,552	1,129,909	
37	Roblin	RM	1,069,400	(48,406)	(840,754)	(40,058)	(7,186)	13,738	(54,955)	(127,706)	-	(35,927)	
38	Rosshaw	RM	798,176	(39,485)	(576,860)	(13,402)	(4,008)	(1,133)	(52,955)	(70,518)	-	39,815	
39	Russell	RM	994,978	(88,587)	(747,292)	(30,614)	(7,789)	(1,910)	(55,489)	(51,069)	-	12,229	
40	Saskatchewan	RM	632,113	(28,743)	(378,012)	(33,383)	(712)	(5,748)	(18,492)	(18,741)	-	148,552	
41	Shellmouth-Boulton	RM	2,651,543	(75,407)	(999,656)	(43,859)	51,950	(69,938)	(58,230)	(44,700)	48,127	223,770	
42	Sifton	RM	904,368	(148,853)	(566,366)	(72,993)	(6,671)	(79,890)	(30,369)	(30,369)	-	12,546	
43	Silver Creek	RM	1,043,417	(51,485)	(796,461)	(29,299)	(723)	(424)	(34,098)	(25,394)	(31,830)	73,713	
44	South Cypress	RM	795,557	116,875	(677,420)	(45,099)	(13,801)	(8,317)	(59,734)	(84,078)	-	23,986	
45	Ste. Rose	RM	898,271	(153,565)	(438,918)	(51,593)	(13,733)	(2,618)	(70,858)	(112,282)	70,186	124,890	
46	Strathclair	RM	912,381	(50,896)	(568,641)	(97,000)	(9,145)	(17,375)	(16,191)	(49,066)	(11,941)	92,096	
47	Strathcona	RM	731,674	(26,207)	(482,035)	(48,814)	(624)	(6,419)	(13,036)	(16,459)	760,514	898,594	
48	Victoria Beach	RM	1,524,278	(670,342)	(435,535)	(154,225)	(2,472)	(187,434)	25,637	(72,791)	(6,506)	20,610	
49	Whitewater	RM	1,308,886	(69,980)	(991,966)	(38,398)	-	(21,285)	(78,877)	(31,825)	(6,645)	70,180	
50	Winchester	RM	907,217	(75,217)	(385,182)	(37,834)	(38,028)	-	(59,143)	30,627	(6,620)	335,820	
51	Woodworth	RM	1,442,001	(51,191)	(983,474)	(83,472)	(3,724)	(5,788)	(64,424)	(56,391)	(35,762)	157,775	
	Populations 1,000 - 5,000												
52	Alexander	RM	2,980,205	(542,743)	(1,331,357)	(237,799)	(35,683)	(17,385)	(10,614)	(136,743)	(2,067)	665,814	
53	Alonsa	RM	3,023,844	(2,183,115)	(430,867)	(61,650)	(14,162)	(5,899)	(116,672)	(21,660)	-	189,819	
54	Argyle	RM	1,335,475	159,934	(625,744)	(66,233)	(371)	(16,620)	(35,849)	(34,623)	12,257	728,226	
55	Armstrong	RM	1,200,259	(127,938)	(656,535)	(96,495)	(11,230)	32,240	(40,209)	1,266	-	301,360	
56	Bifrost	RM	-	-	-	-	-	-	-	-	-	-	
57	Brokenhead	RM	2,772,981	(186,404)	(1,847,665)	(2,235)	(35,527)	(22,774)	(67,290)	(161,075)	22,129	472,140	
58	Cartier	RM	1,972,242	(198,941)	(1,222,823)	(419)	(38,511)	8,634	(66,382)	(118,980)	(126,125)	208,695	
59	Coldwell	RM	1,490,965	(103,763)	(501,156)	(113,597)	(7,482)	(49,209)	(29,518)	(79,007)	17,878	625,031	
60	Cornwallis	RM	1,971,602	(825,459)	(525,991)	(172,373)	(9,262)	(107,561)	(17,561)	(6,101)	-	307,295	
61	Dauphin	RM	3,023,335	(328,468)	(1,878,310)	(57,337)	44,277	(11,323)	(250,450)	(526,117)	-	15,607	
62	De Salaberry	RM	1,739,726	(313,248)	(830,189)	(90,151)	(4,079)	(33,217)	(66,735)	(104,568)	18,994	316,533	
63	Dufferin	RM	2,560,953	(89,567)	(1,291,412)	(31,044)	(67,434)	-	(159,139)	(276,893)	134,414	779,878	
64	Elton	RM	774,125	(22,459)	(486,947)	(66,315)	(1,653)	(29,456)	(25,374)	(6,287)	982,888	1,118,522	
65	Fisher	RM	1,179,045	(387,764)	(384,135)	(99,463)	(1,227)	(137,897)	(22,545)	(22,466)	(81,516)	42,032	
66	Franklin	RM	1,740,618	22,130	(1,305,075)	(100,285)	5,603	(8,672)	(52,140)	(31,371)	(129)	270,679	
67	Grahamdale	RM	985,224	(93,874)	(582,337)	(57,217)	(15,197)	-	(71,015)	(58,554)	-	107,030	
68	Grey	RM	3,598,386	(128,602)	(2,776,890)	(151,867)	(2,814)	(773)	(59,541)	(71,092)	581	407,388	
69	Headingley	RM	3,301,366	(296,533)	(1,294,160)	(74,554)	(78)	(143,530)	(109,217)	(300,779)	1,029,053	2,111,568	
70	Kelsey	RM	2,825,897	(1,440,289)	(1,108,534)	(100,466)	(58,499)	-	(54,667)	(232,363)	(110,176)	(279,097)	
71	Killarney-Turtle Mountain	M	3,445,407	(521,929)	(528,793)	(264,492)	(27,981)	(62,784)	(60,620)	(1,012,052)	807,014	1,773,770	
72	Lac du Bonnet	RM	2,984,681	61,325	(1,668,171)	(168,895)	(22,244)	11,781	(47,212)	(192,350)	755	959,670	
73	Lorne	RM	1,903,995	(92,921)	(1,136,497)	(74,419)	(1,303)	(92,009)	(94,514)	(93,638)	148,638	527,759	
74	Montcalm	RM	2,325,123	(177,347)	(702,310)	(75,836)	(9,532)	5,333	(44,559)	(141,925)	(7,874)	1,171,073	
75	Morris	RM	3,089,398	(182,254)	(2,234,318)	(56,475)	(2,155)	(10,054)	(97,650)	(185,578)	(53,424)	267,490	
76	Mountain	RM	863,083	(91,352)	(397,978)	(69,286)	(30,337)	(71,673)	(78,944)	(45,161)	(37,087)	41,265	
77	North Cypress	RM	2,046,162	(55,645)	(1,102,435)	(135,960)	23,362	(12,404)	(63,690)	(368,432)	-	333,958	
78	North Norfolk	RM	2,242,589	(145,369)	(1,548,447)	(22,206)	(18,550)	(9,397)	(151,507)	(111,667)	378,515	613,841	
79	Oakland	RM	1,019,801	(41,352)	(704,517)	(49,351)	(10,551)	(3,021)	(16,833)	(19,500)	-	80,134	
80	Pembina	RM	2,062,412	(125,288)	(1,481,701)	(105,040)	5,558	(1,050)	(61,507)	(35,157)	(2,381)	259,966	
81	Piney	RM	962,060	(57,552)	(458,352)	(109,060)	(14,916)	72,686	(22,228)	(72,782)	-	299,858	
82	Pipestone	RM	6,700,934	(303,201)	(1,521,660)	(198,350)	(15,144)	(4,279)	(455,138)	(74,660)	(14,442)	4,114,060	
83	Reynolds	RM	740,307	(169,580)	(66,029)	(85,897)	(15,497)	(28,258)	(21,805)	-	-	353,241	
84	Rhineland	RM	2,743,314	(183,714)	(1,786,196)	(66,475)	(69,226)	(7,766)	(342,616)	(108,965)	(85,080)	93,276	
85	Roland	RM	1,314,784	(71,324)	(816,464)	(50,245)	(3,700)	(8,054)	(3,127)	(105,191)	(2,795)	253,884	
86	Rosedale	RM	1,262,790	(54,320)	(784,550)	(85,068)	(9,508)	(7,546)	(28,988)	(25,385)	(10,186)	257,209	
87	Rosser	RM	1,831,556	(251,025)	(1,223,169)	(41,970)	(3,260)	(17,056)	(136,338)	(91,411)	(20,464)	46,863	
88	Shell River	RM	1,484,408	(71,351)	(1,058,939)	(64,212)	(8,049)	(3,442)	(58,067)	(134,070)	-	86,278	
89	Shoal Lake	RM	856,132	(45,112)	(474,272)	(37,910)	(3,369)	(703)	(65,463)	(55,762)	274,693	448,234	
90	Siglunes	RM	1,073,875	(298									

Table with columns: #, Urban Municipalities, Type, General Government, Protective Services, Transportation Services, Environmental Health Services, Public Health & Welfare Services, Regional Planning & Development, Resource Conservation & Industrial Development, Recreation & Cultural Services, Water & Sewer Services, Annual Surplus (Deficit). Rows include municipalities like Benito, Binscath, Bitlie, Bowsman, Cartwright, Churchhill, Crystal City, Deloraine, Dunnotar, Elkhorn, Emerson, Erickson, Ethelbert, Gilbert Plains, Gladstone, Glenboro, Grand Rapids, Grandview, Gretna, Hamiota, Hartney, Leaf Rapids, Lynn Lake, MacGregor, Manitou, McCreary, Minitonas, Notre-Dame-de-Lourdes, Oak Lake, Pilot Mound, Plum Coulee, Rapid City, Riverton, Rossburn, Snow Lake, Somerset, St. Claude, St. Lazare, Treherne, Waskada, Wawanesa, Winnipegosis, and various population ranges from under 1,000 to over 5,000.

Summary

Summary table with columns: Category, General Government, Protective Services, Transportation Services, Environmental Health Services, Public Health & Welfare Services, Regional Planning & Development, Resource Conservation & Industrial Development, Recreation & Cultural Services, Water & Sewer Services, Annual Surplus (Deficit). Rows include Rural Municipalities, Urban Municipalities, Sub-total, and City of Winnipeg, leading to a Total row.

CONSOLIDATED STATEMENT OF OPERATIONS - REVENUE AS AT DECEMBER 31, 2011

#	Rural Municipalities	Type	Education Requisition	Municipal Taxes								Property Taxes (including GIL)			
				General Municipal (at large)	LUD	Rural (at large)	Special Services Levies	Debt Charges	Deferred Surplus	Reserves	Grants in Lieu of Taxation	Total Municipal Taxes			
Populations under 1,000															
1	Albert	RM	346,471	637,328	-	-	24,854	-	12,755	-	-	63,337	6,918	745,192	
2	Archie	RM	901,449	858,451	-	-	-	-	-	-	48,865	21,205	928,521		
3	Arthur	RM	873,397	917,426	-	-	-	70,711	43,758	-	110,397	13,847	1,156,705		
4	Birtle	RM	487,663	771,738	-	-	-	-	-	-	81,830	10,855	864,423		
5	Bianshard	RM	1,140,326	423,881	32,569	-	468,786	15,123	-	-	94,086	4,262	1,038,707		
6	Brenda	RM	1,652,937	1,268,264	-	-	-	32,259	-	-	40,386	7,729	1,348,638		
7	Cameron	RM	506,912	570,843	-	-	-	17,598	-	-	72,576	23,711	684,728		
8	Clanwilliam	RM	394,679	449,916	-	-	-	-	-	-	90,306	5,863	546,085		
9	Daly	RM	675,172	-	-	719,902	34,816	2,734	-	-	116,027	10,463	883,942		
10	Edward	RM	950,875	259,503	74,199	638,721	4,238	-	-	-	90,894	3,324	1,091,330		
11	Elice	RM	351,866	-	-	-	-	-	-	-	-	-	-		
12	Eriksdale	RM	370,867	506,011	-	-	-	72,336	-	-	50,064	25,110	653,521		
13	Ethelbert	RM	266,628	388,920	-	-	-	-	36,793	-	-	32,767	458,480		
14	Gilbert Plains	RM	907,748	1,274,379	-	-	-	93,113	-	-	-	67,273	1,434,765		
15	Glenella	RM	290,001	177,077	28,937	241,093	-	-	-	-	-	7,853	514,928		
16	Glenwood	RM	1,577,634	746,212	-	-	-	34,604	-	-	59,968	13,151	933,992		
17	Grandview	RM	722,659	882,379	-	-	-	-	14,924	-	-	174,397	1,258,693		
18	Hamota	RM	1,258,106	807,921	-	-	-	-	-	-	11,361	59,542	886,817		
19	Harrison	RM	556,706	550,278	107,424	-	-	364,300	-	-	45,879	173,304	1,257,094		
20	Hillsburg	RM	325,251	404,389	-	-	-	-	-	-	-	13,641	418,030		
21	Lakeview	RM	215,464	360,579	-	-	-	-	25,654	-	53,550	22,737	462,520		
22	Langford	RM	741,078	616,479	-	-	-	20,836	30,523	-	49,399	19,351	736,588		
23	Lansdowne	RM	470,000	318,239	13,297	263,789	-	65,110	116,055	-	59,997	3,949	840,436		
24	Lawrence	RM	352,668	555,204	-	-	-	36,659	13,710	-	34,798	6,167	646,538		
25	Louise	RM	1,063,943	280,381	36,596	-	-	809,871	-	-	27,659	200,978	886,824		
26	McCreary	RM	393,615	407,839	-	-	-	50,770	-	-	25,408	6,005	490,022		
27	Miniota	RM	1,786,525	412,596	57,712	668,511	-	14,405	7,844	-	108,696	14,330	1,284,094		
28	Mintonas	RM	1,361,740	951,948	-	-	-	82,571	-	-	109,351	19,645	1,163,515		
29	Minto	RM	431,212	448,441	-	-	-	4,982	-	-	76,637	4,014	534,074		
30	Morton	RM	1,184,337	1,024,929	-	-	-	22,945	-	-	145,931	55,282	1,307,633		
31	Mossey River	LGD	392,409	393,544	-	-	-	-	-	-	-	10,092	505,846		
32	Mystery Lake	RM	111,981	-	-	-	-	-	-	-	-	29,334	-		
33	Ochre River	RM	789,943	442,892	18,927	133,568	-	71,020	5,545	-	129,797	8,940	810,689		
34	Odanah	RM	723,208	453,747	-	-	-	-	-	-	89,166	24,223	567,136		
35	Park	RM	1,348,753	1,199,004	-	-	-	-	66,922	-	83,921	17,376	1,367,223		
36	Riverside	RM	638,861	362,464	87,367	-	-	237,365	18,106	-	82,521	7,992	795,815		
37	Robin	RM	533,693	325,826	15,024	357,701	-	-	-	-	107,753	4,445	810,749		
38	Rosburn	RM	402,267	781,017	-	-	-	-	-	-	26,685	12,570	820,272		
39	Russell	RM	897,708	774,533	-	-	-	-	19,060	-	47,824	32,601	874,018		
40	Saskatchewan	RM	1,179,506	732,271	-	-	-	-	2,385	-	70,056	8,889	806,601		
41	Shellmouth-Boulton	RM	1,057,815	184,298	46,348	625,558	23,639	13,903	-	-	145,945	62,893	1,102,584		
42	Sifton	RM	1,355,076	498,240	1,202	-	560,572	-	-	-	79,204	37,225	1,176,443		
43	Silver Creek	RM	390,202	316,623	13,105	214,088	-	-	39,945	-	72,078	5,294	661,133		
44	South Cypress	RM	1,782,353	539,070	-	-	-	56,833	26,621	-	96,198	168,053	886,775		
45	St. Rose	RM	556,723	239,248	24,509	222,557	162,833	2,875	-	-	70,197	6,984	729,203		
46	Strathclair	RM	495,719	840,213	20,628	-	-	417	-	-	62,329	17,109	953,366		
47	Strathcona	RM	1,842,621	280,075	60,480	-	-	398,379	-	15,480	100,078	89,822	2,343,396		
48	Victoria Beach	RM	2,060,035	1,270,224	-	-	-	-	195,652	-	50,349	3,415	1,519,640		
49	Whitewater	RM	636,885	293,029	42,340	412,666	13,147	-	15,635	-	49,169	13,599	839,586		
50	Winchester	RM	768,439	902,070	-	-	-	-	15,503	-	188,100	10,646	1,116,319		
51	Woodworth	RM	592,860	418,775	43,757	441,086	15,615	-	-	-	146,011	14,347	1,079,591		
Populations 1,000 - 5,000															
52	Alexander	RM	4,547,542	2,636,394	-	-	-	21,324	95,084	-	260,713	169,924	3,183,438		
53	Alnosa	RM	897,266	191,674	19,321	250,265	-	61,313	28,664	-	108,287	139,252	758,816		
54	Argyle	RM	1,005,797	305,865	157,103	925,075	-	1,814	24,279	-	80,255	2,299	1,336,690		
55	Armstrong	RM	843,120	944,230	-	-	-	-	-	-	77,180	7,700	1,099,110		
56	Bifrost	RM	1,372,159	-	-	-	-	-	-	-	-	-	-		
57	Brokenhead	RM	2,835,818	-	281,442	-	2,277,886	416,494	-	-	100,685	49,409	3,125,916		
58	Carter	RM	3,031,095	860,575	126,878	737,694	-	253,112	-	-	199,981	26,418	2,204,658		
59	Coldwell	RM	773,057	483,092	66,848	259,222	105,764	12,985	-	-	88,824	44,144	1,060,879		
60	Cornwallis	RM	2,346,962	872,766	-	-	-	31,280	-	-	79,927	210,764	1,194,437		
61	Dauphin	RM	2,021,918	2,043,859	-	-	-	-	-	-	43,743	38,059	2,065,918		
62	De Salaberry	RM	2,996,612	726,267	221,546	741,069	165,862	149,343	-	-	171,486	22,939	2,198,513		
63	Dufferin	RM	2,076,424	1,811,100	-	-	-	4,905	350,431	-	126,922	82,812	2,376,170		
64	Elton	RM	1,939,933	549,895	-	-	-	1,636	36,769	-	221,896	63,160	873,356		
65	Fisher	RM	1,135,309	791,588	80,483	-	-	19,119	-	-	157,896	56,085	1,105,170		
66	Franklin	RM	2,020,856	1,701,221	-	-	-	69,846	15,277	-	159,599	34,541	1,980,484		
67	Grahamdale	RM	840,178	757,934	-	-	-	-	-	-	68,498	95,619	922,051		
68	Grey	RM	1,536,472	478,514	112,024	1,260,951	29,884	215,456	-	-	249,226	2,395,612	2,905,612		
69	Headingley	RM	3,953,223	2,045,119	-	-	-	364,095	-	-	68,025	199,515	2,608,729		
70	Kelsey	RM	1,285,936	419,077	138,102	500,090	-	50,218	58,262	-	14,398	91,369	1,271,516		
71	Killarney-Turtle Mountain	RM	2,733,344	1,956,292	10,895	-	6,700	599,563	-	79,489	663,601	59,294	3,375,834		
72	Lac du Bonnet	RM	4,728,550	2,272,711	-	-	-	3,815	110,864	-	317,980	291,373	2,996,743		
73	Lorne	RM	2,765,521	374,952	127,740	986,967	-	79,366	42,659	-	242,608	2,336	1,856,628		
74	Montcalm	RM	1,467,867	440,400	83,346	671,473	134,198	83,496	-	-	99,785	34,083	1,546,781		
75	Monis	RM	2,634,618	892,076	87,293	1,058,061	-	781,827	-	-	509,835	3,359,830	3,363,666		
76	Mountain	RM	580,465	348,457	93,212	351,227	67,169	-	-	3,525	38,681	59,403	991,880		
77	North Cypress	RM	5,904,179	1,076,875	-	-	-	137,138	-	-	314,236	649,401	2,177,650		
78	North Norfolk	RM	3,487,614	629,043	62,115	894,641	-	52,804	182,553	-	196,424	27,487	2,045,067		
79	Oakland	RM	1,486,209	647,945	-	-	-	-	34,924	-	85,452	7,428	775,749		
80	Pembina	RM	2,592,296	400,744	85,274	1,294,966	-	191,112	-	-	174,847	8,493	2,155,436		
81	Piney	RM	1,229,998	729,718	-	-	-	-	-	-	-	79,780	809,498		
82	Pipestone	RM	4,047,721	331,362	191,008	-	-	1,445,468	-	-	998,287	15,063	2,981,188		
83	Reynolds	RM	2,035,946	-	-	-	-	634,842	-	-	-	77,823	2,112,669		
84	Rhineland	RM	5,030,424	897,535	44,500	1,331,702	-	14,280	11,870	-	287,669	21,994	2,609,550		
85	Roland	RM													

Net Taxes Added (Cancelled)	Prepaid Local Improvement Levies	Penalties & Interest	Discounts	Business Taxes	User Fees	Permit, Licenses & Fines	Investment Income	Other Revenue	Water & Sewer	Grants Province of Manitoba	Grants Other	Total Revenue	#	
58,547		12,842	(5,646)	-	12,214	650	8,983	19,342	-	101,212	68,473	1,021,809	1	
21,323		7,095	(13,137)	-	64,173	41	25,963	147,971	29,264	292,710	32,035	1,535,918	2	
339,982		10,636	-	-	31,347	-	6,617	167,231	86,963	596,309	2,481,801	2,481,801	3	
13,566		21,782	-	-	335,925	1,231	153,552	41,438	6,404	55,598	69,999	1,563,318	4	
10,606	4,838	-	-	-	44,473	9,118	18,325	19,997	86,397	274,772	61,108	1,568,341	5	
896,258		8,881	-	-	33,592	100	18,547	106,914	1,219,454	83,795	98,554	3,814,733	6	
2,736		20,253	-	-	28,488	2,406	8,893	19,141	-	201,969	61,476	1,030,090	7	
14,961		15,270	-	-	44,205	8,887	8,053	36,362	-	67,371	43,190	784,384	8	
4,912		32,037	(5,055)	-	25,244	330	8,054	9,887	11,172	538,395	86,704	1,595,422	9	
251,677		8,088	(20,511)	-	102,440	1,412	16,904	21,610	-	989,228	76,459	2,576,563	10	
38,911		14,062	-	-	87,213	7,477	13,229	29,717	-	703,386	195,259	1,742,775	11	
5,872		17,883	(5,890)	-	53,248	35	815	3,223	-	332,007	30,031	895,704	13	
23,660		59,041	(24,684)	-	151,865	435	36,123	27,421	333,536	639,797	156,281	2,838,240	14	
-		11,081	(924)	-	59,411	339	938	22,473	-	70,683	42,727	739,956	15	
1,188		16,763	-	-	187,510	85	19,806	40,019	-	249,810	91,870	1,507,517	16	
16,834		19,939	-	-	147,675	628	8,106	45,389	80,617	319,456	144,517	2,041,854	17	
33,174		11,735	-	11,734	125,405	7,513	14,398	12,531	-	130,419	101,390	1,344,716	18	
9,734		21,034	-	221	38,584	4,550	12,153	27,989	181,552	151,068	49,948	1,753,927	19	
3,418		10,737	(9,765)	-	179,124	-	1,445	9,722	-	48,451	104,629	765,791	20	
-		11,584	(903)	-	115,687	16,474	1,694	11,781	175,610	2,460,085	19,065	3,273,597	21	
31,275		12,708	-	-	139,257	-	15,378	24,560	81,189	213,451	8,349	1,262,755	22	
4,276		24,046	-	-	76,614	10,020	9,507	39,413	148,044	46,357	44,240	1,243,133	23	
3,287		13,832	-	-	64,970	415	5,683	108,022	-	378,705	34,974	1,256,426	24	
4,514		14,156	-	-	195,566	1,624	20,066	47,485	-	864,820	366,034	2,080,880	25	
14,656		7,689	-	-	94,972	362	4,127	34,371	-	38,048	46,358	730,605	26	
15,259		12,863	-	-	135,014	11,998	37,142	31,703	1,707	381,110	55,281	1,966,171	27	
8,054		27,830	-	-	465,891	104	25,273	18,601	-	333,156	72,749	2,115,173	28	
10,202		8,095	-	-	100,226	5,637	20,845	18,735	-	154,049	82,223	934,086	29	
16,074		7,973	-	33,999	104,947	3,739	8,614	54,641	-	164,099	206,206	1,907,925	30	
2,550		13,030	(4,516)	-	91,546	-	21,572	25,179	-	62,587	439,323	1,157,116	31	
-		299	-	7,403	2,857,050	6,027	32,285	-	-	64	-	3,330,172	32	
8,265		15,401	(1,797)	-	81,911	1,009	5,919	11,758	20,142	635,173	64,838	1,653,308	33	
7,584	6,328	-	-	-	114,697	4,563	29,596	19,964	-	127,140	249,820	67,904	1,194,732	34
78,965		16,750	-	-	210,037	42,635	34,952	-	2,221,985	359,473	62,978	4,394,998	35	
3,292		7,429	-	-	85,114	5,653	10,625	63,188	942,301	50,645	71,950	2,036,012	36	
10,738		-	-	-	51,495	-	4,723	16,233	-	497,393	60,025	1,451,356	37	
30,227		25,425	(1,234)	-	269,248	-	16,145	84,011	-	136,445	177,233	1,457,772	38	
12,777		7,563	-	-	119,130	7,980	17,697	45,960	-	151,401	179,790	1,416,416	39	
9,371		9,777	-	-	92,351	9,110	27,719	15,239	-	226,114	2,239,828	2,239,828	40	
80,836		24,119	-	-	241,926	615	24,906	54,245	208,315	60,790	89,077	1,887,413	41	
3,678		18,208	-	-	118,537	13,741	20,524	27,032	-	410,201	98,068	1,886,432	42	
8,687		15,456	-	-	193,294	40	6,830	20,650	30,110	155,952	75,211	1,527,363	43	
10,446		4,418	-	-	96,087	18,441	8,328	39,384	-	245,493	104,900	1,414,272	44	
7,272		9,496	(2,568)	-	166,339	180	11,173	94,757	143,094	253,790	107,810	1,520,546	45	
13,472		18,004	-	-	103,002	51	19,416	44,590	144,632	158,064	76,762	1,531,359	46	
54,541		12,927	-	-	42,956	4,340	14,304	42,337	-	112,142	41,929	1,549,910	47	
17,416		39,002	-	-	271,795	93,853	7,206	133,791	160,794	364,222	21,177	2,628,895	48	
3,789		48	-	-	163,332	60	11,860	99,951	61,993	499,619	74,356	1,754,594	49	
16,696		9,858	-	3,988	111,205	1,415	9,463	120,280	27,174	258,076	161,812	1,836,286	50	
4,294		10,403	(6,298)	-	55,813	-	18,089	91,294	119,220	445,307	61,880	1,879,593	51	
82,677		90,346	-	-	581,594	79,192	40,541	108,754	19,334	408,667	162,537	4,757,080	52	
17,790		47,813	-	-	308,113	1,050	12,221	105,540	-	1,995,941	3,366,921	5,116,921	53	
26,148		19,287	-	-	68,230	5,732	17,552	293,915	122,299	742,580	86,500	2,798,555	54	
18,190		25,469	-	-	154,430	5,732	48,918	73,878	-	581,002	71,894	2,078,623	55	
-		-	-	-	-	-	-	-	-	-	-	-	56	
121,239		81,798	-	-	192,508	44,840	1,932	86,189	343,114	400,697	235,958	4,634,191	57	
41,389		46,944	-	489	178,469	27,276	15,830	75,657	749,128	187,090	186,178	3,713,108	58	
14,951		21,930	-	380	57,933	408	10,680	31,672	325,973	472,278	329,227	2,026,311	59	
40,873		30,869	(2,564)	-	157,193	60,021	73,728	39,878	-	709,666	245,904	2,549,974	60	
92,536		87,240	-	-	342,996	2,821	31,543	143,967	-	549,259	348,259	1,542,890	61	
105,653		53,844	-	-	351,930	65,929	20,335	57,089	220,645	601,585	326,139	3,968,634	62	
61,573		7,513	-	-	156,681	30,593	17,621	384,217	735,784	262,000	556,291	4,678,855	63	
19,642		34,208	-	-	112,476	13,065	28,113	48,724	1,123,956	546,388	86,159	2,901,323	64	
45,337		18,495	-	-	69,497	3,295	11,562	35,972	109,693	624,725	116,215	2,129,979	65	
17,536		16,642	-	-	137,294	10,726	5,687	77,761	131,347	1,001,910	105,712	3,514,753	66	
6,037		26,175	-	-	115,543	9,272	25,890	189,876	-	4,565,685	-	5,862,496	67	
145,386		69,621	-	-	245,956	24,444	28,999	27,840	947,002	1,622,646	109,376	5,289,863	68	
15,130		58,192	-	-	217,990	218,330	104,090	591,995	2,283,378	276,572	210,012	6,723,096	69	
72,837		41,347	-	-	124,909	10,689	27,023	6	276,741	1,518,741	373,269	3,676,210	70	
118,806		58,277	-	-	804,739	23,433	24,139	100,088	1,355,640	953,857	238,346	6,990,260	71	
98,467		18,541	-	-	429,840	7,270	50,075	28,796	4,052	533,092	184,110	4,411,061	72	
874,286		10,505	-	19,324	153,764	11,683	18,808	44,993	278,029	116,111	154,513	2,751,537	73	
90,081		10,905	-	-	312,121	48,386	27,774	179,276	446,575	3,116,496	95,210	6,676,734	74	
1,130		46,732	-	-	156,281	16,790	54,861	118,670	826,075	159,249	156,290	5,116,890	75	
194,192		23,249	(16,875)	-	171,433	4,768	17,623	79,354	100,651	89,987	79,233	1,542,890	76	
33,748		20,766	-	37,161	340,106	20,371	47,173	77,501	-	193,709	234,249	3,342,878	77	
19,723		27,102	-	-	273,334	12,670	33,953	103,298	786,681	531,721	168,042	4,015,616	78	
25,505		4,810	-	20,958	47,076	8,199	15,277	11,179	-	362,517	58,984	1,324,472	79	
43,508	12,874	29,095	-	-	55,250	2,794	15,016	67,463	808	126,142	160,841	2,638,350	80	
617,089		18,916	-	51,326	207,072	3,451	38,277	74,206	-	207,128	112,386	1,508,400	81	
35,338		9,766	-	-	429,634	12,158	192,204	3,717,305	159,810	275,730	156,289	8,581,529	82	
104,190		45,788	-	86,637	65,556	13	31,810	-	-	105,157	399,051	1,357,863	83	
16,348		12,979	-	-	228,277	16,166	54,391	240,856	858,552	291,733	321,723	4,857,863	84	
12,718		29,546	-	-	59,451	2,213	14,482	40,191	220,363	71,241	54,688	1,845,885	85	
179,763		-	-	-	82,907	24,873	16,275	77,183	32,096	329,694	96,681	1,631,635	86	
62,507		32,959	(17,644)	-	456,810	69,397	66,650	25,817	284,922	119,599	154,349	2,989,395	87	
19,255		13,919	-	7,735	208,885	8	17,587	68,335	-	359,508	187,048	2,175,902	88	
41,087		38,389	-	-	120,115	5,492	5,346	132,164	278,050	82,896	133,867	1,764,785	89	
7,														

#	Urban Municipalities	Type	Education Requisition	Property Taxes (including GIL)																																																																																																																																																																																																																																																																																																																																																																																																																																																																																																																																																																																																																																																																																																																																																																																																																																																																																																																																																																																																																																																																																																																																																																																																																																																																																																																						
				General Municipal (at large)	LUD	Rural (at large)	Special Services Levies	Debt Charges	Deferred Surplus	Reserves	Grants in Lieu of Taxation	Total Municipal Taxes																																																																																																																																																																																																																																																																																																																																																																																																																																																																																																																																																																																																																																																																																																																																																																																																																																																																																																																																																																																																																																																																																																																																																																																																																																																																																																														
Populations under 1,000																				118	Benito	V	85,951	204,833	-	-	-	-	19,914	-	-	-	14,169	238,916	119	Binscarth	V	109,310	191,392	-	-	-	-	21,493	-	-	28,683	19,644	261,212	120	Birtle	T	191,403	439,954	-	-	-	180,540	18,464	-	-	32,996	51,605	723,559	121	Bowman	V	86,898	130,398	-	-	-	-	-	-	-	8,966	21,373	168,584	122	Cartwright	V	84,756	187,967	-	-	-	-	55,722	-	-	17,587	7,011	268,287	123	Churchill	T	810,482	-	-	1,003,783	-	-	94,494	-	-	-	25,524	740,115	1,863,916	124	Crystal City	V	125,818	265,751	14,388	-	-	-	40,523	7,769	-	35,860	7,894	372,185	125	Deloraine	T	291,018	776,320	-	-	-	-	69,846	-	-	52,772	32,434	931,372	126	Dunnotar	V	660,292	1,251,467	-	-	-	-	-	-	-	15,694	8,019	1,275,180	127	Elkhorn	V	99,765	-	-	-	-	-	-	-	-	-	-	-	128	Emerson	T	498,024	547,356	-	-	-	28,106	-	38,136	-	31,714	297,191	942,503	129	Erickson	T	130,684	313,674	-	-	-	16,500	-	-	-	32,937	23,735	386,846	130	Ethelbert	V	63,226	132,018	-	-	-	14,340	-	-	-	-	8,744	155,102	131	Gilbert Plains	T	271,607	453,768	-	-	-	147,960	22,098	-	-	14,490	21,464	659,780	132	Gladstone	T	259,856	531,592	-	-	-	157,065	152,638	-	-	59,027	35,676	935,998	133	Glenboro	V	188,466	371,611	-	-	-	96,552	-	10,145	-	16,638	12,297	507,243	134	Grand Rapids	T	315,832	94,770	-	-	-	-	-	-	-	-	386,967	481,737	135	Grandview	T	322,298	485,038	-	-	-	-	47,771	-	-	56,914	54,495	711,659	136	Gretna	T	168,253	-	-	-	-	-	-	-	-	-	-	-	137	Hamiota	T	259,781	549,665	-	-	-	-	74,176	-	-	11,998	25,680	661,519	138	Hartney	T	99,504	286,554	-	-	-	-	22,336	-	-	19,260	12,678	340,828	139	Leaf Rapids	T	72,942	526,663	-	-	-	-	-	5,852	-	-	276,043	808,558	140	Lynn Lake	T	66,863	467,394	-	-	-	-	15,991	-	-	-	103,092	586,477	141	MacGregor	T	365,063	326,021	-	-	-	-	202,129	18,734	-	16,269	16,339	579,492	142	Manitowish	T	262,641	528,387	-	-	-	66,127	31,440	11,852	-	44,273	18,689	700,768	143	McCreary	V	166,718	274,013	-	-	-	-	-	-	-	23,667	22,740	320,420	144	Minitonas	T	144,834	203,608	-	-	-	-	-	-	-	13,073	11,798	268,146	145	Notre-Dame-de-Lourdes	V	240,303	353,974	-	-	-	-	35,667	-	-	-	12,306	450,228	146	Oak Lake	T	96,961	161,988	-	-	-	-	-	-	-	7,516	14,431	183,935	147	Pilot Mound	T	156,413	-	471	540,207	60,750	7,428	-	-	-	-	20,770	629,626	148	Plum Coulee	T	330,838	391,928	-	-	-	-	66,477	-	-	31,879	14,032	504,316	149	Rapid City	T	105,160	173,204	-	-	-	-	19,166	-	-	9,570	5,458	207,398	150	Riverton	V	128,089	303,890	-	-	-	-	-	-	-	23,874	10,051	47,253	385,067	151	Rosburn	T	116,727	394,413	-	-	-	7,888	20,227	-	-	-	30,038	452,566	152	Snow Lake	T	573,054	743,988	-	-	-	-	41,207	-	-	53,932	515,832	1,354,959	153	Somers	V	139,611	258,389	-	-	-	14,355	17,749	-	-	13,029	6,300	309,822	154	St. Claude	V	193,400	278,343	-	-	-	209	82,714	-	-	48,673	16,087	426,026	155	St. Lazare	V	91,607	80,859	-	-	-	40,380	-	-	-	18,402	18,890	158,520	156	Treherne	T	189,041	427,164	-	-	-	-	-	-	-	13,779	7,541	517,202	157	Waskada	V	48,865	117,867	-	-	-	-	68,618	-	-	-	2,370	120,237	158	Wawanesa	V	194,187	244,685	-	-	-	10,038	31,487	-	-	-	4,710	290,921	159	Winnipegosis	V	155,242	272,128	-	-	-	121,900	26,646	-	-	5,546	72,419	498,639	Populations 1,000 - 5,000																				160	Altona	T	2,577,735	1,103,976	-	-	-	1,331,187	505,392	-	-	250,173	54,217	3,244,945	161	Arborg	T	523,403	639,510	-	-	-	615	242,153	-	-	9,404	79,438	971,120	162	Beausejour	T	1,843,011	1,212,226	-	-	-	392,307	261,787	-	-	94,317	114,043	2,074,680	163	Boissevain	T	588,507	580,133	-	-	-	318,412	114,165	-	-	118,661	54,431	1,185,702	164	Carberry	T	621,006	422,444	-	-	-	522,423	-	-	-	101,789	30,427	1,077,083	165	Carman	T	1,460,362	1,845,102	-	-	-	132,164	411,791	-	-	28,924	77,474	2,495,455	166	Gillam	T	137,898	-	-	-	-	-	-	-	-	-	-	-	167	Lac du Bonnet	T	812,163	649,539	-	-	-	99,480	182,327	-	-	-	163,474	1,094,820	168	Melita	T	324,172	-	-	-	-	-	-	-	-	-	-	-	169	Minnedosa	T	1,737,259	1,546,697	-	-	-	119,160	136,671	-	-	590,255	93,609	2,486,392	170	Morris	T	1,129,248	1,345,714	-	-	-	-	148,420	-	-	104,242	69,036	1,667,412	171	Neepawa	T	1,768,603	2,157,464	-	-	-	150,348	659,481	-	-	247,389	96,964	3,311,846	172	Niverville	T	2,195,186	873,220	1,105,721	-	-	-	52,814	-	-	169,865	25,506	2,227,126	173	Pinawa	LGD	2,099,709	-	-	-	-	-	-	-	-	-	-	-	174	Powerview-Pinefalls	T	991,429	1,011,596	-	-	-	-	298,268	-	-	-	34,572	1,344,436	175	Rivers	T	407,896	342,178	-	-	-	296,562	113,717	-	-	186,249	37,780	976,486	176	Roblin	T	651,916	1,008,661	-	-	-	124,437	156,976	-	-	206,131	61,804	1,560,209	177	Russell	T	767,864	936,524	-	-	-	323,359	5,216	-	-	102,396	65,158	1,431,653	178	Souris	T	790,431	924,940	-	-	-	-	179,662	-	-	175,361	48,971	1,328,934	179	St. Pierre-Jolys	V	469,756	400,475	-	-	-	291,207	53,415	-	-	-	30,543	775,640	180	Ste. Anne	T	699,745	611,542	-	-	-	586,660	141,728	-	-	-	34,725	1,374,655	181	Ste. Rose du Lac	T	395,427	508,205	-	-	-	48,954	57,134	-	-	12,746	39,381	666,420	182	Stonewall	T	2,960,158	-	-	-	-	-	-	-	-	-	-	-	183	Swan River	T	2,779,076	2,139,134	-	-	-	411,873	194,471	-	-	316,991	142,030	3,204,499	184	Teulon	T	568,107	498,374	-	-	-	29,921	5,295	-	-	54,603	50,796	653,078	185	Virton	T	1,491,311	2,106,426	-	-	-	62,513	588,061	-	-	36,240	118,121	2,911,361	186	Winnipeg Beach	T	811,219	1,200,125	-	-	-	-	51,331	-	-	47,485	16,756	1,315,697	Populations over 5,000																				187	Brandon	C	34,354,011	23,132,550	-	-	-	(450,083)	1,924,932	-	-	6,028,781	2,277,053	32,913,233	188	Dauphin	C	4,718,560	5,115,765	-	-	-	-	520,989	-	-	372,136	478,342	6,487,232	189	Fin Flon	C	3,956,434	2,617,569	-	-	-	252,086	608,625	-	-	311,848	3,747,349	7,537,478	190	Morden	C	5,239,342	2,475,733	-	-	-	2,296,908	1,096,010	-	-	152,126	191,752	6,212,529	191	Portage La Prairie	C	7,209,891	6,059,161	-	-	-	662,573	1,775,442	-	-	553,777	787,243	9,838,196	192	Selkirk	C	5,940,834	6,257,191	-	-	-	-	534,551	-	-	184,588	1,134,144	8,110,474	193	Steinbach	C	11,528,835	3,851,688	-	-	-	2,899,782	2,115,291	-	-	196,586	127,887	9,919,234	194	The Pas	C	3,573,087	4,011,898	-	-	-	-	524,223	-	-	381,192	812,912	5,730,225	195	Thompson	C	10,329,612	5,782,497	-	-	-	442,212	1,178,680	-	-	-	4,758,016	12,161,405	196	Winkler	C	9,615,915	2,856,058	-	-	-	3,826,937	985,661	-	-	-	77,443	7,746,099	Total Urban Municipalities			137,220,932	99,566,074	1,120,580	1,543,990	16,335,798	16,776,526	139,073	11,799,067	18,891,062	166,172,169	197	Winnipeg	C	497,237,079	412,519,000	-	-	-	-	42,542,000	-	-	34,471,000	18,713,000	508,245,000
118	Benito	V	85,951	204,833	-	-	-	-	19,914	-	-	-	14,169	238,916	119	Binscarth	V	109,310	191,392	-	-	-	-	21,493	-	-	28,683	19,644	261,212	120	Birtle	T	191,403	439,954	-	-	-	180,540	18,464	-	-	32,996	51,605	723,559	121	Bowman	V	86,898	130,398	-	-	-	-	-	-	-	8,966	21,373	168,584	122	Cartwright	V	84,756	187,967	-	-	-	-	55,722	-	-	17,587	7,011	268,287	123	Churchill	T	810,482	-	-	1,003,783	-	-	94,494	-	-	-	25,524	740,115	1,863,916	124	Crystal City	V	125,818	265,751	14,388	-	-	-	40,523	7,769	-	35,860	7,894	372,185	125	Deloraine	T	291,018	776,320	-	-	-	-	69,846	-	-	52,772	32,434	931,372	126	Dunnotar	V	660,292	1,251,467	-	-	-	-	-	-	-	15,694	8,019	1,275,180	127	Elkhorn	V	99,765	-	-	-	-	-	-	-	-	-	-	-	128	Emerson	T	498,024	547,356	-	-	-	28,106	-	38,136	-	31,714	297,191	942,503	129	Erickson	T	130,684	313,674	-	-	-	16,500	-	-	-	32,937	23,735	386,846	130	Ethelbert	V	63,226	132,018	-	-	-	14,340	-	-	-	-	8,744	155,102	131	Gilbert Plains	T	271,607	453,768	-	-	-	147,960	22,098	-	-	14,490	21,464	659,780	132	Gladstone	T	259,856	531,592	-	-	-	157,065	152,638	-	-	59,027	35,676	935,998	133	Glenboro	V	188,466	371,611	-	-	-	96,552	-	10,145	-	16,638	12,297	507,243	134	Grand Rapids	T	315,832	94,770	-	-	-	-	-	-	-	-	386,967	481,737	135	Grandview	T	322,298	485,038	-	-	-	-	47,771	-	-	56,914	54,495	711,659	136	Gretna	T	168,253	-	-	-	-	-	-	-	-	-	-	-	137	Hamiota	T	259,781	549,665	-	-	-	-	74,176	-	-	11,998	25,680	661,519	138	Hartney	T	99,504	286,554	-	-	-	-	22,336	-	-	19,260	12,678	340,828	139	Leaf Rapids	T	72,942	526,663	-	-	-	-	-	5,852	-	-	276,043	808,558	140	Lynn Lake	T	66,863	467,394	-	-	-	-	15,991	-	-	-	103,092	586,477	141	MacGregor	T	365,063	326,021	-	-	-	-	202,129	18,734	-	16,269	16,339	579,492	142	Manitowish	T	262,641	528,387	-	-	-	66,127	31,440	11,852	-	44,273	18,689	700,768	143	McCreary	V	166,718	274,013	-	-	-	-	-	-	-	23,667	22,740	320,420	144	Minitonas	T	144,834	203,608	-	-	-	-	-	-	-	13,073	11,798	268,146	145	Notre-Dame-de-Lourdes	V	240,303	353,974	-	-	-	-	35,667	-	-	-	12,306	450,228	146	Oak Lake	T	96,961	161,988	-	-	-	-	-	-	-	7,516	14,431	183,935	147	Pilot Mound	T	156,413	-	471	540,207	60,750	7,428	-	-	-	-	20,770	629,626	148	Plum Coulee	T	330,838	391,928	-	-	-	-	66,477	-	-	31,879	14,032	504,316	149	Rapid City	T	105,160	173,204	-	-	-	-	19,166	-	-	9,570	5,458	207,398	150	Riverton	V	128,089	303,890	-	-	-	-	-	-	-	23,874	10,051	47,253	385,067	151	Rosburn	T	116,727	394,413	-	-	-	7,888	20,227	-	-	-	30,038	452,566	152	Snow Lake	T	573,054	743,988	-	-	-	-	41,207	-	-	53,932	515,832	1,354,959	153	Somers	V	139,611	258,389	-	-	-	14,355	17,749	-	-	13,029	6,300	309,822	154	St. Claude	V	193,400	278,343	-	-	-	209	82,714	-	-	48,673	16,087	426,026	155	St. Lazare	V	91,607	80,859	-	-	-	40,380	-	-	-	18,402	18,890	158,520	156	Treherne	T	189,041	427,164	-	-	-	-	-	-	-	13,779	7,541	517,202	157	Waskada	V	48,865	117,867	-	-	-	-	68,618	-	-	-	2,370	120,237	158	Wawanesa	V	194,187	244,685	-	-	-	10,038	31,487	-	-	-	4,710	290,921	159	Winnipegosis	V	155,242	272,128	-	-	-	121,900	26,646	-	-	5,546	72,419	498,639	Populations 1,000 - 5,000																				160	Altona	T	2,577,735	1,103,976	-	-	-	1,331,187	505,392	-	-	250,173	54,217	3,244,945	161	Arborg	T	523,403	639,510	-	-	-	615	242,153	-	-	9,404	79,438	971,120	162	Beausejour	T	1,843,011	1,212,226	-	-	-	392,307	261,787	-	-	94,317	114,043	2,074,680	163	Boissevain	T	588,507	580,133	-	-	-	318,412	114,165	-	-	118,661	54,431	1,185,702	164	Carberry	T	621,006	422,444	-	-	-	522,423	-	-	-	101,789	30,427	1,077,083	165	Carman	T	1,460,362	1,845,102	-	-	-	132,164	411,791	-	-	28,924	77,474	2,495,455	166	Gillam	T	137,898	-	-	-	-	-	-	-	-	-	-	-	167	Lac du Bonnet	T	812,163	649,539	-	-	-	99,480	182,327	-	-	-	163,474	1,094,820	168	Melita	T	324,172	-	-	-	-	-	-	-	-	-	-	-	169	Minnedosa	T	1,737,259	1,546,697	-	-	-	119,160	136,671	-	-	590,255	93,609	2,486,392	170	Morris	T	1,129,248	1,345,714	-	-	-	-	148,420	-	-	104,242	69,036	1,667,412	171	Neepawa	T	1,768,603	2,157,464	-	-	-	150,348	659,481	-	-	247,389	96,964	3,311,846	172	Niverville	T	2,195,186	873,220	1,105,721	-	-	-	52,814	-	-	169,865	25,506	2,227,126	173	Pinawa	LGD	2,099,709	-	-	-	-	-	-	-	-	-	-	-	174	Powerview-Pinefalls	T	991,429	1,011,596	-	-	-	-	298,268	-	-	-	34,572	1,344,436	175	Rivers	T	407,896	342,178	-	-	-	296,562	113,717	-	-	186,249	37,780	976,486	176	Roblin	T	651,916	1,008,661	-	-	-	124,437	156,976	-	-	206,131	61,804	1,560,209	177	Russell	T	767,864	936,524	-	-	-	323,359	5,216	-	-	102,396	65,158	1,431,653	178	Souris	T	790,431	924,940	-	-	-	-	179,662	-	-	175,361	48,971	1,328,934	179	St. Pierre-Jolys	V	469,756	400,475	-	-	-	291,207	53,415	-	-	-	30,543	775,640	180	Ste. Anne	T	699,745	611,542	-	-	-	586,660	141,728	-	-	-	34,725	1,374,655	181	Ste. Rose du Lac	T	395,427	508,205	-	-	-	48,954	57,134	-	-	12,746	39,381	666,420	182	Stonewall	T	2,960,158	-	-	-	-	-	-	-	-	-	-	-	183	Swan River	T	2,779,076	2,139,134	-	-	-	411,873	194,471	-	-	316,991	142,030	3,204,499	184	Teulon	T	568,107	498,374	-	-	-	29,921	5,295	-	-	54,603	50,796	653,078	185	Virton	T	1,491,311	2,106,426	-	-	-	62,513	588,061	-	-	36,240	118,121	2,911,361	186	Winnipeg Beach	T	811,219	1,200,125	-	-	-	-	51,331	-	-	47,485	16,756	1,315,697	Populations over 5,000																				187	Brandon	C	34,354,011	23,132,550	-	-	-	(450,083)	1,924,932	-	-	6,028,781	2,277,053	32,913,233	188	Dauphin	C	4,718,560	5,115,765	-	-	-	-	520,989	-	-	372,136	478,342	6,487,232	189	Fin Flon	C	3,956,434	2,617,569	-	-	-	252,086	608,625	-	-	311,848	3,747,349	7,537,478	190	Morden	C	5,239,342	2,475,733	-	-	-	2,296,908	1,096,010	-	-	152,126	191,752	6,212,529	191	Portage La Prairie	C	7,209,891	6,059,161	-	-	-	662,573	1,775,442	-	-	553,777	787,243	9,838,196	192	Selkirk	C	5,940,834	6,257,191	-	-	-	-	534,551	-	-	184,588	1,134,144	8,110,474	193	Steinbach	C	11,528,835	3,851,688	-	-	-	2,899,782	2,115,291	-	-	196,586	127,887	9,919,234	194	The Pas	C	3,573,087	4,011,898	-	-	-	-	524,223	-	-	381,192	812,912	5,730,225	195	Thompson	C	10,329,612	5,782,497	-	-	-	442,212	1,178,680	-	-	-	4,758,016	12,161,405	196	Winkler	C	9,615,915	2,856,058	-	-	-	3,826,937	985,661	-	-	-	77,443	7,746,099	Total Urban Municipalities			137,220,932	99,566,074	1,120,580	1,543,990	16,335,798	16,776,526	139,073	11,799,067	18,891,062	166,172,169	197	Winnipeg	C	497,237,079	412,519,000	-	-	-	-	42,542,000	-	-	34,471,000	18,713,000	508,245,000																				
119	Binscarth	V	109,310	191,392	-	-	-	-	21,493	-	-	28,683	19,644	261,212	120	Birtle	T	191,403	439,954	-	-	-	180,540	18,464	-	-	32,996	51,605	723,559	121	Bowman	V	86,898	130,398	-	-	-	-	-	-	-	8,966	21,373	168,584	122	Cartwright	V	84,756	187,967	-	-	-	-	55,722	-	-	17,587	7,011	268,287	123	Churchill	T	810,482	-	-	1,003,783	-	-	94,494	-	-	-	25,524	740,115	1,863,916	124	Crystal City	V	125,818	265,751	14,388	-	-	-	40,523	7,769	-	35,860	7,894	372,185	125	Deloraine	T	291,018	776,320	-	-	-	-	69,846	-	-	52,772	32,434	931,372	126	Dunnotar	V	660,292	1,251,467	-	-	-	-	-	-	-	15,694	8,019	1,275,180	127	Elkhorn	V	99,765	-	-	-	-	-	-	-	-	-	-	-	128	Emerson	T	498,024	547,356	-	-	-	28,106	-	38,136	-	31,714	297,191	942,503	129	Erickson	T	130,684	313,674	-	-	-	16,500	-	-	-	32,937	23,735	386,846	130	Ethelbert	V	63,226	132,018	-	-	-	14,340	-	-	-	-	8,744	155,102	131	Gilbert Plains	T	271,607	453,768	-	-	-	147,960	22,098	-	-	14,490	21,464	659,780	132	Gladstone	T	259,856	531,592	-	-	-	157,065	152,638	-	-	59,027	35,676	935,998	133	Glenboro	V	188,466	371,611	-	-	-	96,552	-	10,145	-	16,638	12,297	507,243	134	Grand Rapids	T	315,832	94,770	-	-	-	-	-	-	-	-	386,967	481,737	135	Grandview	T	322,298	485,038	-	-	-	-	47,771	-	-	56,914	54,495	711,659	136	Gretna	T	168,253	-	-	-	-	-	-	-	-	-	-	-	137	Hamiota	T	259,781	549,665	-	-	-	-	74,176	-	-	11,998	25,680	661,519	138	Hartney	T	99,504	286,554	-	-	-	-	22,336	-	-	19,260	12,678	340,828	139	Leaf Rapids	T	72,942	526,663	-	-	-	-	-	5,852	-	-	276,043	808,558	140	Lynn Lake	T	66,863	467,394	-	-	-	-	15,991	-	-	-	103,092	586,477	141	MacGregor	T	365,063	326,021	-	-	-	-	202,129	18,734	-	16,269	16,339	579,492	142	Manitowish	T	262,641	528,387	-	-	-	66,127	31,440	11,852	-	44,273	18,689	700,768	143	McCreary	V	166,718	274,013	-	-	-	-	-	-	-	23,667	22,740	320,420	144	Minitonas	T	144,834	203,608	-	-	-	-	-	-	-	13,073	11,798	268,146	145	Notre-Dame-de-Lourdes	V	240,303	353,974	-	-	-	-	35,667	-	-	-	12,306	450,228	146	Oak Lake	T	96,961	161,988	-	-	-	-	-	-	-	7,516	14,431	183,935	147	Pilot Mound	T	156,413	-	471	540,207	60,750	7,428	-	-	-	-	20,770	629,626	148	Plum Coulee	T	330,838	391,928	-	-	-	-	66,477	-	-	31,879	14,032	504,316	149	Rapid City	T	105,160	173,204	-	-	-	-	19,166	-	-	9,570	5,458	207,398	150	Riverton	V	128,089	303,890	-	-	-	-	-	-	-	23,874	10,051	47,253	385,067	151	Rosburn	T	116,727	394,413	-	-	-	7,888	20,227	-	-	-	30,038	452,566	152	Snow Lake	T	573,054	743,988	-	-	-	-	41,207	-	-	53,932	515,832	1,354,959	153	Somers	V	139,611	258,389	-	-	-	14,355	17,749	-	-	13,029	6,300	309,822	154	St. Claude	V	193,400	278,343	-	-	-	209	82,714	-	-	48,673	16,087	426,026	155	St. Lazare	V	91,607	80,859	-	-	-	40,380	-	-	-	18,402	18,890	158,520	156	Treherne	T	189,041	427,164	-	-	-	-	-	-	-	13,779	7,541	517,202	157	Waskada	V	48,865	117,867	-	-	-	-	68,618	-	-	-	2,370	120,237	158	Wawanesa	V	194,187	244,685	-	-	-	10,038	31,487	-	-	-	4,710	290,921	159	Winnipegosis	V	155,242	272,128	-	-	-	121,900	26,646	-	-	5,546	72,419	498,639	Populations 1,000 - 5,000																				160	Altona	T	2,577,735	1,103,976	-	-	-	1,331,187	505,392	-	-	250,173	54,217	3,244,945	161	Arborg	T	523,403	639,510	-	-	-	615	242,153	-	-	9,404	79,438	971,120	162	Beausejour	T	1,843,011	1,212,226	-	-	-	392,307	261,787	-	-	94,317	114,043	2,074,680	163	Boissevain	T	588,507	580,133	-	-	-	318,412	114,165	-	-	118,661	54,431	1,185,702	164	Carberry	T	621,006	422,444	-	-	-	522,423	-	-	-	101,789	30,427	1,077,083	165	Carman	T	1,460,362	1,845,102	-	-	-	132,164	411,791	-	-	28,924	77,474	2,495,455	166	Gillam	T	137,898	-	-	-	-	-	-	-	-	-	-	-	167	Lac du Bonnet	T	812,163	649,539	-	-	-	99,480	182,327	-	-	-	163,474	1,094,820	168	Melita	T	324,172	-	-	-	-	-	-	-	-	-	-	-	169	Minnedosa	T	1,737,259	1,546,697	-	-	-	119,160	136,671	-	-	590,255	93,609	2,486,392	170	Morris	T	1,129,248	1,345,714	-	-	-	-	148,420	-	-	104,242	69,036	1,667,412	171	Neepawa	T	1,768,603	2,157,464	-	-	-	150,348	659,481	-	-	247,389	96,964	3,311,846	172	Niverville	T	2,195,186	873,220	1,105,721	-	-	-	52,814	-	-	169,865	25,506	2,227,126	173	Pinawa	LGD	2,099,709	-	-	-	-	-	-	-	-	-	-	-	174	Powerview-Pinefalls	T	991,429	1,011,596	-	-	-	-	298,268	-	-	-	34,572	1,344,436	175	Rivers	T	407,896	342,178	-	-	-	296,562	113,717	-	-	186,249	37,780	976,486	176	Roblin	T	651,916	1,008,661	-	-	-	124,437	156,976	-	-	206,131	61,804	1,560,209	177	Russell	T	767,864	936,524	-	-	-	323,359	5,216	-	-	102,396	65,158	1,431,653	178	Souris	T	790,431	924,940	-	-	-	-	179,662	-	-	175,361	48,971	1,328,934	179	St. Pierre-Jolys	V	469,756	400,475	-	-	-	291,207	53,415	-	-	-	30,543	775,640	180	Ste. Anne	T	699,745	611,542	-	-	-	586,660	141,728	-	-	-	34,725	1,374,655	181	Ste. Rose du Lac	T	395,427	508,205	-	-	-	48,954	57,134	-	-	12,746	39,381	666,420	182	Stonewall	T	2,960,158	-	-	-	-	-	-	-	-	-	-	-	183	Swan River	T	2,779,076	2,139,134	-	-	-	411,873	194,471	-	-	316,991	142,030	3,204,499	184	Teulon	T	568,107	498,374	-	-	-	29,921	5,295	-	-	54,603	50,796	653,078	185	Virton	T	1,491,311	2,106,426	-	-	-	62,513	588,061	-	-	36,240	118,121	2,911,361	186	Winnipeg Beach	T	811,219	1,200,125	-	-	-	-	51,331	-	-	47,485	16,756	1,315,697	Populations over 5,000																				187	Brandon	C	34,354,011	23,132,550	-	-	-	(450,083)	1,924,932	-	-	6,028,781	2,277,053	32,913,233	188	Dauphin	C	4,718,560	5,115,765	-	-	-	-	520,989	-	-	372,136	478,342	6,487,232	189	Fin Flon	C	3,956,434	2,617,569	-	-	-	252,086	608,625	-	-	311,848	3,747,349	7,537,478	190	Morden	C	5,239,342	2,475,733	-	-	-	2,296,908	1,096,010	-	-	152,126	191,752	6,212,529	191	Portage La Prairie	C	7,209,891	6,059,161	-	-	-	662,573	1,775,442	-	-	553,777	787,243	9,838,196	192	Selkirk	C	5,940,834	6,257,191	-	-	-	-	534,551	-	-	184,588	1,134,144	8,110,474	193	Steinbach	C	11,528,835	3,851,688	-	-	-	2,899,782	2,115,291	-	-	196,586	127,887	9,919,234	194	The Pas	C	3,573,087	4,011,898	-	-	-	-	524,223	-	-	381,192	812,912	5,730,225	195	Thompson	C	10,329,612	5,782,497	-	-	-	442,212	1,178,680	-	-	-	4,758,016	12,161,405	196	Winkler	C	9,615,915	2,856,058	-	-	-	3,826,937	985,661	-	-	-	77,443	7,746,099	Total Urban Municipalities			137,220,932	99,566,074	1,120,580	1,543,990	16,335,798	16,776,526	139,073	11,799,067	18,891,062	166,172,169	197	Winnipeg	C	497,237,079	412,519,000	-	-	-	-	42,542,000	-	-	34,471,000	18,713,000	508,245,000																																			
120	Birtle	T	191,403	439,954	-	-	-	180,540	18,464	-	-	32,996	51,605	723,559	121	Bowman	V	86,898	130,398	-	-	-	-	-	-	-	8,966	21,373	168,584	122	Cartwright	V	84,756	187,967	-	-	-	-	55,722	-	-	17,587	7,011	268,287	123	Churchill	T	810,482	-	-	1,003,783	-	-	94,494	-	-	-	25,524	740,115	1,863,916	124	Crystal City	V	125,818	265,751	14,388	-	-	-	40,523	7,769	-	35,860	7,894	372,185	125	Deloraine	T	291,018	776,320	-	-	-	-	69,846	-	-	52,772	32,434	931,372	126	Dunnotar	V	660,292	1,251,467	-	-	-	-	-	-	-	15,694	8,019	1,275,180	127	Elkhorn	V	99,765	-	-	-	-	-	-	-	-	-	-	-	128	Emerson	T	498,024	547,356	-	-	-	28,106	-	38,136	-	31,714	297,191	942,503	129	Erickson	T	130,684	313,674	-	-	-	16,500	-	-	-	32,937	23,735	386,846	130	Ethelbert	V	63,226	132,018	-	-	-	14,340	-	-	-	-	8,744	155,102	131	Gilbert Plains	T	271,607	453,768	-	-	-	147,960	22,098	-	-	14,490	21,464	659,780	132	Gladstone	T	259,856	531,592	-	-	-	157,065	152,638	-	-	59,027	35,676	935,998	133	Glenboro	V	188,466	371,611	-	-	-	96,552	-	10,145	-	16,638	12,297	507,243	134	Grand Rapids	T	315,832	94,770	-	-	-	-	-	-	-	-	386,967	481,737	135	Grandview	T	322,298	485,038	-	-	-	-	47,771	-	-	56,914	54,495	711,659	136	Gretna	T	168,253	-	-	-	-	-	-	-	-	-	-	-	137	Hamiota	T	259,781	549,665	-	-	-	-	74,176	-	-	11,998	25,680	661,519	138	Hartney	T	99,504	286,554	-	-	-	-	22,336	-	-	19,260	12,678	340,828	139	Leaf Rapids	T	72,942	526,663	-	-	-	-	-	5,852	-	-	276,043	808,558	140	Lynn Lake	T	66,863	467,394	-	-	-	-	15,991	-	-	-	103,092	586,477	141	MacGregor	T	365,063	326,021	-	-	-	-	202,129	18,734	-	16,269	16,339	579,492	142	Manitowish	T	262,641	528,387	-	-	-	66,127	31,440	11,852	-	44,273	18,689	700,768	143	McCreary	V	166,718	274,013	-	-	-	-	-	-	-	23,667	22,740	320,420	144	Minitonas	T	144,834	203,608	-	-	-	-	-	-	-	13,073	11,798	268,146	145	Notre-Dame-de-Lourdes	V	240,303	353,974	-	-	-	-	35,667	-	-	-	12,306	450,228	146	Oak Lake	T	96,961	161,988	-	-	-	-	-	-	-	7,516	14,431	183,935	147	Pilot Mound	T	156,413	-	471	540,207	60,750	7,428	-	-	-	-	20,770	629,626	148	Plum Coulee	T	330,838	391,928	-	-	-	-	66,477	-	-	31,879	14,032	504,316	149	Rapid City	T	105,160	173,204	-	-	-	-	19,166	-	-	9,570	5,458	207,398	150	Riverton	V	128,089	303,890	-	-	-	-	-	-	-	23,874	10,051	47,253	385,067	151	Rosburn	T	116,727	394,413	-	-	-	7,888	20,227	-	-	-	30,038	452,566	152	Snow Lake	T	573,054	743,988	-	-	-	-	41,207	-	-	53,932	515,832	1,354,959	153	Somers	V	139,611	258,389	-	-	-	14,355	17,749	-	-	13,029	6,300	309,822	154	St. Claude	V	193,400	278,343	-	-	-	209	82,714	-	-	48,673	16,087	426,026	155	St. Lazare	V	91,607	80,859	-	-	-	40,380	-	-	-	18,402	18,890	158,520	156	Treherne	T	189,041	427,164	-	-	-	-	-	-	-	13,779	7,541	517,202	157	Waskada	V	48,865	117,867	-	-	-	-	68,618	-	-	-	2,370	120,237	158	Wawanesa	V	194,187	244,685	-	-	-	10,038	31,487	-	-	-	4,710	290,921	159	Winnipegosis	V	155,242	272,128	-	-	-	121,900	26,646	-	-	5,546	72,419	498,639	Populations 1,000 - 5,000																				160	Altona	T	2,577,735	1,103,976	-	-	-	1,331,187	505,392	-	-	250,173	54,217	3,244,945	161	Arborg	T	523,403	639,510	-	-	-	615	242,153	-	-	9,404	79,438	971,120	162	Beausejour	T	1,843,011	1,212,226	-	-	-	392,307	261,787	-	-	94,317	114,043	2,074,680	163	Boissevain	T	588,507	580,133	-	-	-	318,412	114,165	-	-	118,661	54,431	1,185,702	164	Carberry	T	621,006	422,444	-	-	-	522,423	-	-	-	101,789	30,427	1,077,083	165	Carman	T	1,460,362	1,845,102	-	-	-	132,164	411,791	-	-	28,924	77,474	2,495,455	166	Gillam	T	137,898	-	-	-	-	-	-	-	-	-	-	-	167	Lac du Bonnet	T	812,163	649,539	-	-	-	99,480	182,327	-	-	-	163,474	1,094,820	168	Melita	T	324,172	-	-	-	-	-	-	-	-	-	-	-	169	Minnedosa	T	1,737,259	1,546,697	-	-	-	119,160	136,671	-	-	590,255	93,609	2,486,392	170	Morris	T	1,129,248	1,345,714	-	-	-	-	148,420	-	-	104,242	69,036	1,667,412	171	Neepawa	T	1,768,603	2,157,464	-	-	-	150,348	659,481	-	-	247,389	96,964	3,311,846	172	Niverville	T	2,195,186	873,220	1,105,721	-	-	-	52,814	-	-	169,865	25,506	2,227,126	173	Pinawa	LGD	2,099,709	-	-	-	-	-	-	-	-	-	-	-	174	Powerview-Pinefalls	T	991,429	1,011,596	-	-	-	-	298,268	-	-	-	34,572	1,344,436	175	Rivers	T	407,896	342,178	-	-	-	296,562	113,717	-	-	186,249	37,780	976,486	176	Roblin	T	651,916	1,008,661	-	-	-	124,437	156,976	-	-	206,131	61,804	1,560,209	177	Russell	T	767,864	936,524	-	-	-	323,359	5,216	-	-	102,396	65,158	1,431,653	178	Souris	T	790,431	924,940	-	-	-	-	179,662	-	-	175,361	48,971	1,328,934	179	St. Pierre-Jolys	V	469,756	400,475	-	-	-	291,207	53,415	-	-	-	30,543	775,640	180	Ste. Anne	T	699,745	611,542	-	-	-	586,660	141,728	-	-	-	34,725	1,374,655	181	Ste. Rose du Lac	T	395,427	508,205	-	-	-	48,954	57,134	-	-	12,746	39,381	666,420	182	Stonewall	T	2,960,158	-	-	-	-	-	-	-	-	-	-	-	183	Swan River	T	2,779,076	2,139,134	-	-	-	411,873	194,471	-	-	316,991	142,030	3,204,499	184	Teulon	T	568,107	498,374	-	-	-	29,921	5,295	-	-	54,603	50,796	653,078	185	Virton	T	1,491,311	2,106,426	-	-	-	62,513	588,061	-	-	36,240	118,121	2,911,361	186	Winnipeg Beach	T	811,219	1,200,125	-	-	-	-	51,331	-	-	47,485	16,756	1,315,697	Populations over 5,000																				187	Brandon	C	34,354,011	23,132,550	-	-	-	(450,083)	1,924,932	-	-	6,028,781	2,277,053	32,913,233	188	Dauphin	C	4,718,560	5,115,765	-	-	-	-	520,989	-	-	372,136	478,342	6,487,232	189	Fin Flon	C	3,956,434	2,617,569	-	-	-	252,086	608,625	-	-	311,848	3,747,349	7,537,478	190	Morden	C	5,239,342	2,475,733	-	-	-	2,296,908	1,096,010	-	-	152,126	191,752	6,212,529	191	Portage La Prairie	C	7,209,891	6,059,161	-	-	-	662,573	1,775,442	-	-	553,777	787,243	9,838,196	192	Selkirk	C	5,940,834	6,257,191	-	-	-	-	534,551	-	-	184,588	1,134,144	8,110,474	193	Steinbach	C	11,528,835	3,851,688	-	-	-	2,899,782	2,115,291	-	-	196,586	127,887	9,919,234	194	The Pas	C	3,573,087	4,011,898	-	-	-	-	524,223	-	-	381,192	812,912	5,730,225	195	Thompson	C	10,329,612	5,782,497	-	-	-	442,212	1,178,680	-	-	-	4,758,016	12,161,405	196	Winkler	C	9,615,915	2,856,058	-	-	-	3,826,937	985,661	-	-	-	77,443	7,746,099	Total Urban Municipalities			137,220,932	99,566,074	1,120,580	1,543,990	16,335,798	16,776,526	139,073	11,799,067	18,891,062	166,172,169	197	Winnipeg	C	497,237,079	412,519,000	-	-	-	-	42,542,000	-	-	34,471,000	18,713,000	508,245,000																																																		
121	Bowman	V	86,898	130,398	-	-	-	-	-	-	-	8,966	21,373	168,584	122	Cartwright	V	84,756	187,967	-	-	-	-	55,722	-	-	17,587	7,011	268,287	123	Churchill	T	810,482	-	-	1,003,783	-	-	94,494	-	-	-	25,524	740,115	1,863,916	124	Crystal City	V	125,818	265,751	14,388	-	-	-	40,523	7,769	-	35,860	7,894	372,185	125	Deloraine	T	291,018	776,320	-	-	-	-	69,846	-	-	52,772	32,434	931,372	126	Dunnotar	V	660,292	1,251,467	-	-	-	-	-	-	-	15,694	8,019	1,275,180	127	Elkhorn	V	99,765	-	-	-	-	-	-	-	-	-	-	-	128	Emerson	T	498,024	547,356	-	-	-	28,106	-	38,136	-	31,714	297,191	942,503	129	Erickson	T	130,684	313,674	-	-	-	16,500	-	-	-	32,937	23,735	386,846	130	Ethelbert	V	63,226	132,018	-	-	-	14,340	-	-	-	-	8,744	155,102	131	Gilbert Plains	T	271,607	453,768	-	-	-	147,960	22,098	-	-	14,490	21,464	659,780	132	Gladstone	T	259,856	531,592	-	-	-	157,065	152,638	-	-	59,027	35,676	935,998	133	Glenboro	V	188,466	371,611	-	-	-	96,552	-	10,145	-	16,638	12,297	507,243	134	Grand Rapids	T	315,832	94,770	-	-	-	-	-	-	-	-	386,967	481,737	135	Grandview	T	322,298	485,038	-	-	-	-	47,771	-	-	56,914	54,495	711,659	136	Gretna	T	168,253	-	-	-	-	-	-	-	-	-	-	-	137	Hamiota	T	259,781	549,665	-	-	-	-	74,176	-	-	11,998	25,680	661,519	138	Hartney	T	99,504	286,554	-	-	-	-	22,336	-	-	19,260	12,678	340,828	139	Leaf Rapids	T	72,942	526,663	-	-	-	-	-	5,852	-	-	276,043	808,558	140	Lynn Lake	T	66,863	467,394	-	-	-	-	15,991	-	-	-	103,092	586,477	141	MacGregor	T	365,063	326,021	-	-	-	-	202,129	18,734	-	16,269	16,339	579,492	142	Manitowish	T	262,641	528,387	-	-	-	66,127	31,440	11,852	-	44,273	18,689	700,768	143	McCreary	V	166,718	274,013	-	-	-	-	-	-	-	23,667	22,740	320,420	144	Minitonas	T	144,834	203,608	-	-	-	-	-	-	-	13,073	11,798	268,146	145	Notre-Dame-de-Lourdes	V	240,303	353,974	-	-	-	-	35,667	-	-	-	12,306	450,228	146	Oak Lake	T	96,961	161,988	-	-	-	-	-	-	-	7,516	14,431	183,935	147	Pilot Mound	T	156,413	-	471	540,207	60,750	7,428	-	-	-	-	20,770	629,626	148	Plum Coulee	T	330,838	391,928	-	-	-	-	66,477	-	-	31,879	14,032	504,316	149	Rapid City	T	105,160	173,204	-	-	-	-	19,166	-	-	9,570	5,458	207,398	150	Riverton	V	128,089	303,890	-	-	-	-	-	-	-	23,874	10,051	47,253	385,067	151	Rosburn	T	116,727	394,413	-	-	-	7,888	20,227	-	-	-	30,038	452,566	152	Snow Lake	T	573,054	743,988	-	-	-	-	41,207	-	-	53,932	515,832	1,354,959	153	Somers	V	139,611	258,389	-	-	-	14,355	17,749	-	-	13,029	6,300	309,822	154	St. Claude	V	193,400	278,343	-	-	-	209	82,714	-	-	48,673	16,087	426,026	155	St. Lazare	V	91,607	80,859	-	-	-	40,380	-	-	-	18,402	18,890	158,520	156	Treherne	T	189,041	427,164	-	-	-	-	-	-	-	13,779	7,541	517,202	157	Waskada	V	48,865	117,867	-	-	-	-	68,618	-	-	-	2,370	120,237	158	Wawanesa	V	194,187	244,685	-	-	-	10,038	31,487	-	-	-	4,710	290,921	159	Winnipegosis	V	155,242	272,128	-	-	-	121,900	26,646	-	-	5,546	72,419	498,639	Populations 1,000 - 5,000																				160	Altona	T	2,577,735	1,103,976	-	-	-	1,331,187	505,392	-	-	250,173	54,217	3,244,945	161	Arborg	T	523,403	639,510	-	-	-	615	242,153	-	-	9,404	79,438	971,120	162	Beausejour	T	1,843,011	1,212,226	-	-	-	392,307	261,787	-	-	94,317	114,043	2,074,680	163	Boissevain	T	588,507	580,133	-	-	-	318,412	114,165	-	-	118,661	54,431	1,185,702	164	Carberry	T	621,006	422,444	-	-	-	522,423	-	-	-	101,789	30,427	1,077,083	165	Carman	T	1,460,362	1,845,102	-	-	-	132,164	411,791	-	-	28,924	77,474	2,495,455	166	Gillam	T	137,898	-	-	-	-	-	-	-	-	-	-	-	167	Lac du Bonnet	T	812,163	649,539	-	-	-	99,480	182,327	-	-	-	163,474	1,094,820	168	Melita	T	324,172	-	-	-	-	-	-	-	-	-	-	-	169	Minnedosa	T	1,737,259	1,546,697	-	-	-	119,160	136,671	-	-	590,255	93,609	2,486,392	170	Morris	T	1,129,248	1,345,714	-	-	-	-	148,420	-	-	104,242	69,036	1,667,412	171	Neepawa	T	1,768,603	2,157,464	-	-	-	150,348	659,481	-	-	247,389	96,964	3,311,846	172	Niverville	T	2,195,186	873,220	1,105,721	-	-	-	52,814	-	-	169,865	25,506	2,227,126	173	Pinawa	LGD	2,099,709	-	-	-	-	-	-	-	-	-	-	-	174	Powerview-Pinefalls	T	991,429	1,011,596	-	-	-	-	298,268	-	-	-	34,572	1,344,436	175	Rivers	T	407,896	342,178	-	-	-	296,562	113,717	-	-	186,249	37,780	976,486	176	Roblin	T	651,916	1,008,661	-	-	-	124,437	156,976	-	-	206,131	61,804	1,560,209	177	Russell	T	767,864	936,524	-	-	-	323,359	5,216	-	-	102,396	65,158	1,431,653	178	Souris	T	790,431	924,940	-	-	-	-	179,662	-	-	175,361	48,971	1,328,934	179	St. Pierre-Jolys	V	469,756	400,475	-	-	-	291,207	53,415	-	-	-	30,543	775,640	180	Ste. Anne	T	699,745	611,542	-	-	-	586,660	141,728	-	-	-	34,725	1,374,655	181	Ste. Rose du Lac	T	395,427	508,205	-	-	-	48,954	57,134	-	-	12,746	39,381	666,420	182	Stonewall	T	2,960,158	-	-	-	-	-	-	-	-	-	-	-	183	Swan River	T	2,779,076	2,139,134	-	-	-	411,873	194,471	-	-	316,991	142,030	3,204,499	184	Teulon	T	568,107	498,374	-	-	-	29,921	5,295	-	-	54,603	50,796	653,078	185	Virton	T	1,491,311	2,106,426	-	-	-	62,513	588,061	-	-	36,240	118,121	2,911,361	186	Winnipeg Beach	T	811,219	1,200,125	-	-	-	-	51,331	-	-	47,485	16,756	1,315,697	Populations over 5,000																				187	Brandon	C	34,354,011	23,132,550	-	-	-	(450,083)	1,924,932	-	-	6,028,781	2,277,053	32,913,233	188	Dauphin	C	4,718,560	5,115,765	-	-	-	-	520,989	-	-	372,136	478,342	6,487,232	189	Fin Flon	C	3,956,434	2,617,569	-	-	-	252,086	608,625	-	-	311,848	3,747,349	7,537,478	190	Morden	C	5,239,342	2,475,733	-	-	-	2,296,908	1,096,010	-	-	152,126	191,752	6,212,529	191	Portage La Prairie	C	7,209,891	6,059,161	-	-	-	662,573	1,775,442	-	-	553,777	787,243	9,838,196	192	Selkirk	C	5,940,834	6,257,191	-	-	-	-	534,551	-	-	184,588	1,134,144	8,110,474	193	Steinbach	C	11,528,835	3,851,688	-	-	-	2,899,782	2,115,291	-	-	196,586	127,887	9,919,234	194	The Pas	C	3,573,087	4,011,898	-	-	-	-	524,223	-	-	381,192	812,912	5,730,225	195	Thompson	C	10,329,612	5,782,497	-	-	-	442,212	1,178,680	-	-	-	4,758,016	12,161,405	196	Winkler	C	9,615,915	2,856,058	-	-	-	3,826,937	985,661	-	-	-	77,443	7,746,099	Total Urban Municipalities			137,220,932	99,566,074	1,120,580	1,543,990	16,335,798	16,776,526	139,073	11,799,067	18,891,062	166,172,169	197	Winnipeg	C	497,237,079	412,519,000	-	-	-	-	42,542,000	-	-	34,471,000	18,713,000	508,245,000																																																																	
122	Cartwright	V	84,756	187,967	-	-	-	-	55,722	-	-	17,587	7,011	268,287	123	Churchill	T	810,482	-	-	1,003,783	-	-	94,494	-	-	-	25,524	740,115	1,863,916	124	Crystal City	V	125,818	265,751	14,388	-	-	-	40,523	7,769	-	35,860	7,894	372,185	125	Deloraine	T	291,018	776,320	-	-	-	-	69,846	-	-	52,772	32,434	931,372	126	Dunnotar	V	660,292	1,251,467	-	-	-	-	-	-	-	15,694	8,019	1,275,180	127	Elkhorn	V	99,765	-	-	-	-	-	-	-	-	-	-	-	128	Emerson	T	498,024	547,356	-	-	-	28,106	-	38,136	-	31,714	297,191	942,503	129	Erickson	T	130,684	313,674	-	-	-	16,500	-	-	-	32,937	23,735	386,846	130	Ethelbert	V	63,226	132,018	-	-	-	14,340	-	-	-	-	8,744	155,102	131	Gilbert Plains	T	271,607	453,768	-	-	-	147,960	22,098	-	-	14,490	21,464	659,780	132	Gladstone	T	259,856	531,592	-	-	-	157,065	152,638	-	-	59,027	35,676	935,998	133	Glenboro	V	188,466	371,611	-	-	-	96,552	-	10,145	-	16,638	12,297	507,243	134	Grand Rapids	T	315,832	94,770	-	-	-	-	-	-	-	-	386,967	481,737	135	Grandview	T	322,298	485,038	-	-	-	-	47,771	-	-	56,914	54,495	711,659	136	Gretna	T	168,253	-	-	-	-	-	-	-	-	-	-	-	137	Hamiota	T	259,781	549,665	-	-	-	-	74,176	-	-	11,998	25,680	661,519	138	Hartney	T	99,504	286,554	-	-	-	-	22,336	-	-	19,260	12,678	340,828	139	Leaf Rapids	T	72,942	526,663	-	-	-	-	-	5,852	-	-	276,043	808,558	140	Lynn Lake	T	66,863	467,394	-	-	-	-	15,991	-	-	-	103,092	586,477	141	MacGregor	T	365,063	326,021	-	-	-	-	202,129	18,734	-	16,269	16,339	579,492	142	Manitowish	T	262,641	528,387	-	-	-	66,127	31,440	11,852	-	44,273	18,689	700,768	143	McCreary	V	166,718	274,013	-	-	-	-	-	-	-	23,667	22,740	320,420	144	Minitonas	T	144,834	203,608	-	-	-	-	-	-	-	13,073	11,798	268,146	145	Notre-Dame-de-Lourdes	V	240,303	353,974	-	-	-	-	35,667	-	-	-	12,306	450,228	146	Oak Lake	T	96,961	161,988	-	-	-	-	-	-	-	7,516	14,431	183,935	147	Pilot Mound	T	156,413	-	471	540,207	60,750	7,428	-	-	-	-	20,770	629,626	148	Plum Coulee	T	330,838	391,928	-	-	-	-	66,477	-	-	31,879	14,032	504,316	149	Rapid City	T	105,160	173,204	-	-	-	-	19,166	-	-	9,570	5,458	207,398	150	Riverton	V	128,089	303,890	-	-	-	-	-	-	-	23,874	10,051	47,253	385,067	151	Rosburn	T	116,727	394,413	-	-	-	7,888	20,227	-	-	-	30,038	452,566	152	Snow Lake	T	573,054	743,988	-	-	-	-	41,207	-	-	53,932	515,832	1,354,959	153	Somers	V	139,611	258,389	-	-	-	14,355	17,749	-	-	13,029	6,300	309,822	154	St. Claude	V	193,400	278,343	-	-	-	209	82,714	-	-	48,673	16,087	426,026	155	St. Lazare	V	91,607	80,859	-	-	-	40,380	-	-	-	18,402	18,890	158,520	156	Treherne	T	189,041	427,164	-	-	-	-	-	-	-	13,779	7,541	517,202	157	Waskada	V	48,865	117,867	-	-	-	-	68,618	-	-	-	2,370	120,237	158	Wawanesa	V	194,187	244,685	-	-	-	10,038	31,487	-	-	-	4,710	290,921	159	Winnipegosis	V	155,242	272,128	-	-	-	121,900	26,646	-	-	5,546	72,419	498,639	Populations 1,000 - 5,000																				160	Altona	T	2,577,735	1,103,976	-	-	-	1,331,187	505,392	-	-	250,173	54,217	3,244,945	161	Arborg	T	523,403	639,510	-	-	-	615	242,153	-	-	9,404	79,438	971,120	162	Beausejour	T	1,843,011	1,212,226	-	-	-	392,307	261,787	-	-	94,317	114,043	2,074,680	163	Boissevain	T	588,507	580,133	-	-	-	318,412	114,165	-	-	118,661	54,431	1,185,702	164	Carberry	T	621,006	422,444	-	-	-	522,423	-	-	-	101,789	30,427	1,077,083	165	Carman	T	1,460,362	1,845,102	-	-	-	132,164	411,791	-	-	28,924	77,474	2,495,455	166	Gillam	T	137,898	-	-	-	-	-	-	-	-	-	-	-	167	Lac du Bonnet	T	812,163	649,539	-	-	-	99,480	182,327	-	-	-	163,474	1,094,820	168	Melita	T	324,172	-	-	-	-	-	-	-	-	-	-	-	169	Minnedosa	T	1,737,259	1,546,697	-	-	-	119,160	136,671	-	-	590,255	93,609	2,486,392	170	Morris	T	1,129,248	1,345,714	-	-	-	-	148,420	-	-	104,242	69,036	1,667,412	171	Neepawa	T	1,768,603	2,157,464	-	-	-	150,348	659,481	-	-	247,389	96,964	3,311,846	172	Niverville	T	2,195,186	873,220	1,105,721	-	-	-	52,814	-	-	169,865	25,506	2,227,126	173	Pinawa	LGD	2,099,709	-	-	-	-	-	-	-	-	-	-	-	174	Powerview-Pinefalls	T	991,429	1,011,596	-	-	-	-	298,268	-	-	-	34,572	1,344,436	175	Rivers	T	407,896	342,178	-	-	-	296,562	113,717	-	-	186,249	37,780	976,486	176	Roblin	T	651,916	1,008,661	-	-	-	124,437	156,976	-	-	206,131	61,804	1,560,209	177	Russell	T	767,864	936,524	-	-	-	323,359	5,216	-	-	102,396	65,158	1,431,653	178	Souris	T	790,431	924,940	-	-	-	-	179,662	-	-	175,361	48,971	1,328,934	179	St. Pierre-Jolys	V	469,756	400,475	-	-	-	291,207	53,415	-	-	-	30,543	775,640	180	Ste. Anne	T	699,745	611,542	-	-	-	586,660	141,728	-	-	-	34,725	1,374,655	181	Ste. Rose du Lac	T	395,427	508,205	-	-	-	48,954	57,134	-	-	12,746	39,381	666,420	182	Stonewall	T	2,960,158	-	-	-	-	-	-	-	-	-	-	-	183	Swan River	T	2,779,076	2,139,134	-	-	-	411,873	194,471	-	-	316,991	142,030	3,204,499	184	Teulon	T	568,107	498,374	-	-	-	29,921	5,295	-	-	54,603	50,796	653,078	185	Virton	T	1,491,311	2,106,426	-	-	-	62,513	588,061	-	-	36,240	118,121	2,911,361	186	Winnipeg Beach	T	811,219	1,200,125	-	-	-	-	51,331	-	-	47,485	16,756	1,315,697	Populations over 5,000																				187	Brandon	C	34,354,011	23,132,550	-	-	-	(450,083)	1,924,932	-	-	6,028,781	2,277,053	32,913,233	188	Dauphin	C	4,718,560	5,115,765	-	-	-	-	520,989	-	-	372,136	478,342	6,487,232	189	Fin Flon	C	3,956,434	2,617,569	-	-	-	252,086	608,625	-	-	311,848	3,747,349	7,537,478	190	Morden	C	5,239,342	2,475,733	-	-	-	2,296,908	1,096,010	-	-	152,126	191,752	6,212,529	191	Portage La Prairie	C	7,209,891	6,059,161	-	-	-	662,573	1,775,442	-	-	553,777	787,243	9,838,196	192	Selkirk	C	5,940,834	6,257,191	-	-	-	-	534,551	-	-	184,588	1,134,144	8,110,474	193	Steinbach	C	11,528,835	3,851,688	-	-	-	2,899,782	2,115,291	-	-	196,586	127,887	9,919,234	194	The Pas	C	3,573,087	4,011,898	-	-	-	-	524,223	-	-	381,192	812,912	5,730,225	195	Thompson	C	10,329,612	5,782,497	-	-	-	442,212	1,178,680	-	-	-	4,758,016	12,161,405	196	Winkler	C	9,615,915	2,856,058	-	-	-	3,826,937	985,661	-	-	-	77,443	7,746,099	Total Urban Municipalities			137,220,932	99,566,074	1,120,580	1,543,990	16,335,798	16,776,526	139,073	11,799,067	18,891,062	166,172,169	197	Winnipeg	C	497,237,079	412,519,000	-	-	-	-	42,542,000	-	-	34,471,000	18,713,000	508,245,000																																																																																
123	Churchill	T	810,482	-	-	1,003,783	-	-	94,494	-	-	-	25,524	740,115	1,863,916	124	Crystal City	V	125,818	265,751	14,388	-	-	-	40,523	7,769	-	35,860	7,894	372,185	125	Deloraine	T	291,018	776,320	-	-	-	-	69,846	-	-	52,772	32,434	931,372	126	Dunnotar	V	660,292	1,251,467	-	-	-	-	-	-	-	15,694	8,019	1,275,180	127	Elkhorn	V	99,765	-	-	-	-	-	-	-	-	-	-	-	128	Emerson	T	498,024	547,356	-	-	-	28,106	-	38,136	-	31,714	297,191	942,503	129	Erickson	T	130,684	313,674	-	-	-	16,500	-	-	-	32,937	23,735	386,846	130	Ethelbert	V	63,226	132,018	-	-	-	14,340	-	-	-	-	8,744	155,102	131	Gilbert Plains	T	271,607	453,768	-	-	-	147,960	22,098	-	-	14,490	21,464	659,780	132	Gladstone	T	259,856	531,592	-	-	-	157,065	152,638	-	-	59,027	35,676	935,998	133	Glenboro	V	188,466	371,611	-	-	-	96,552	-	10,145	-	16,638	12,297	507,243	134	Grand Rapids	T	315,832	94,770	-	-	-	-	-	-	-	-	386,967	481,737	135	Grandview	T	322,298	485,038	-	-	-	-	47,771	-	-	56,914	54,495	711,659	136	Gretna	T	168,253	-	-	-	-	-	-	-	-	-	-	-	137	Hamiota	T	259,781	549,665	-	-	-	-	74,176	-	-	11,998	25,680	661,519	138	Hartney	T	99,504	286,554	-	-	-	-	22,336	-	-	19,260	12,678	340,828	139	Leaf Rapids	T	72,942	526,663	-	-	-	-	-	5,852	-	-	276,043	808,558	140	Lynn Lake	T	66,863	467,394	-	-	-	-	15,991	-	-	-	103,092	586,477	141	MacGregor	T	365,063	326,021	-	-	-	-	202,129	18,734	-	16,269	16,339	579,492	142	Manitowish	T	262,641	528,387	-	-	-	66,127	31,440	11,852	-	44,273	18,689	700,768	143	McCreary	V	166,718	274,013	-	-	-	-	-	-	-	23,667	22,740	320,420	144	Minitonas	T	144,834	203,608	-	-	-	-	-	-	-	13,073	11,798	268,146	145	Notre-Dame-de-Lourdes	V	240,303	353,974	-	-	-	-	35,667	-	-	-	12,306	450,228	146	Oak Lake	T	96,961	161,988	-	-	-	-	-	-	-	7,516	14,431	183,935	147	Pilot Mound	T	156,413	-	471	540,207	60,750	7,428	-	-	-	-	20,770	629,626	148	Plum Coulee	T	330,838	391,928	-	-	-	-	66,477	-	-	31,879	14,032	504,316	149	Rapid City	T	105,160	173,204	-	-	-	-	19,166	-	-	9,570	5,458	207,398	150	Riverton	V	128,089	303,890	-	-	-	-	-	-	-	23,874	10,051	47,253	385,067	151	Rosburn	T	116,727	394,413	-	-	-	7,888	20,227	-	-	-	30,038	452,566	152	Snow Lake	T	573,054	743,988	-	-	-	-	41,207	-	-	53,932	515,832	1,354,959	153	Somers	V	139,611	258,389	-	-	-	14,355	17,749	-	-	13,029	6,300	309,822	154	St. Claude	V	193,400	278,343	-	-	-	209	82,714	-	-	48,673	16,087	426,026	155	St. Lazare	V	91,607	80,859	-	-	-	40,380	-	-	-	18,402	18,890	158,520	156	Treherne	T	189,041	427,164	-	-	-	-	-	-	-	13,779	7,541	517,202	157	Waskada	V	48,865	117,867	-	-	-	-	68,618	-	-	-	2,370	120,237	158	Wawanesa	V	194,187	244,685	-	-	-	10,038	31,487	-	-	-	4,710	290,921	159	Winnipegosis	V	155,242	272,128	-	-	-	121,900	26,646	-	-	5,546	72,419	498,639	Populations 1,000 - 5,000																				160	Altona	T	2,577,735	1,103,976	-	-	-	1,331,187	505,392	-	-	250,173	54,217	3,244,945	161	Arborg	T	523,403	639,510	-	-	-	615	242,153	-	-	9,404	79,438	971,120	162	Beausejour	T	1,843,011	1,212,226	-	-	-	392,307	261,787	-	-	94,317	114,043	2,074,680	163	Boissevain	T	588,507	580,133	-	-	-	318,412	114,165	-	-	118,661	54,431	1,185,702	164	Carberry	T	621,006	422,444	-	-	-	522,423	-	-	-	101,789	30,427	1,077,083	165	Carman	T	1,460,362	1,845,102	-	-	-	132,164	411,791	-	-	28,924	77,474	2,495,455	166	Gillam	T	137,898	-	-	-	-	-	-	-	-	-	-	-	167	Lac du Bonnet	T	812,163	649,539	-	-	-	99,480	182,327	-	-	-	163,474	1,094,820	168	Melita	T	324,172	-	-	-	-	-	-	-	-	-	-	-	169	Minnedosa	T	1,737,259	1,546,697	-	-	-	119,160	136,671	-	-	590,255	93,609	2,486,392	170	Morris	T	1,129,248	1,345,714	-	-	-	-	148,420	-	-	104,242	69,036	1,667,412	171	Neepawa	T	1,768,603	2,157,464	-	-	-	150,348	659,481	-	-	247,389	96,964	3,311,846	172	Niverville	T	2,195,186	873,220	1,105,721	-	-	-	52,814	-	-	169,865	25,506	2,227,126	173	Pinawa	LGD	2,099,709	-	-	-	-	-	-	-	-	-	-	-	174	Powerview-Pinefalls	T	991,429	1,011,596	-	-	-	-	298,268	-	-	-	34,572	1,344,436	175	Rivers	T	407,896	342,178	-	-	-	296,562	113,717	-	-	186,249	37,780	976,486	176	Roblin	T	651,916	1,008,661	-	-	-	124,437	156,976	-	-	206,131	61,804	1,560,209	177	Russell	T	767,864	936,524	-	-	-	323,359	5,216	-	-	102,396	65,158	1,431,653	178	Souris	T	790,431	924,940	-	-	-	-	179,662	-	-	175,361	48,971	1,328,934	179	St. Pierre-Jolys	V	469,756	400,475	-	-	-	291,207	53,415	-	-	-	30,543	775,640	180	Ste. Anne	T	699,745	611,542	-	-	-	586,660	141,728	-	-	-	34,725	1,374,655	181	Ste. Rose du Lac	T	395,427	508,205	-	-	-	48,954	57,134	-	-	12,746	39,381	666,420	182	Stonewall	T	2,960,158	-	-	-	-	-	-	-	-	-	-	-	183	Swan River	T	2,779,076	2,139,134	-	-	-	411,873	194,471	-	-	316,991	142,030	3,204,499	184	Teulon	T	568,107	498,374	-	-	-	29,921	5,295	-	-	54,603	50,796	653,078	185	Virton	T	1,491,311	2,106,426	-	-	-	62,513	588,061	-	-	36,240	118,121	2,911,361	186	Winnipeg Beach	T	811,219	1,200,125	-	-	-	-	51,331	-	-	47,485	16,756	1,315,697	Populations over 5,000																				187	Brandon	C	34,354,011	23,132,550	-	-	-	(450,083)	1,924,932	-	-	6,028,781	2,277,053	32,913,233	188	Dauphin	C	4,718,560	5,115,765	-	-	-	-	520,989	-	-	372,136	478,342	6,487,232	189	Fin Flon	C	3,956,434	2,617,569	-	-	-	252,086	608,625	-	-	311,848	3,747,349	7,537,478	190	Morden	C	5,239,342	2,475,733	-	-	-	2,296,908	1,096,010	-	-	152,126	191,752	6,212,529	191	Portage La Prairie	C	7,209,891	6,059,161	-	-	-	662,573	1,775,442	-	-	553,777	787,243	9,838,196	192	Selkirk	C	5,940,834	6,257,191	-	-	-	-	534,551	-	-	184,588	1,134,144	8,110,474	193	Steinbach	C	11,528,835	3,851,688	-	-	-	2,899,782	2,115,291	-	-	196,586	127,887	9,919,234	194	The Pas	C	3,573,087	4,011,898	-	-	-	-	524,223	-	-	381,192	812,912	5,730,225	195	Thompson	C	10,329,612	5,782,497	-	-	-	442,212	1,178,680	-	-	-	4,758,016	12,161,405	196	Winkler	C	9,615,915	2,856,058	-	-	-	3,826,937	985,661	-	-	-	77,443	7,746,099	Total Urban Municipalities			137,220,932	99,566,074	1,120,580	1,543,990	16,335,798	16,776,526	139,073	11,799,067	18,891,062	166,172,169	197	Winnipeg	C	497,237,079	412,519,000	-	-	-	-	42,542,000	-	-	34,471,000	18,713,000	508,245,000																																																																																															
124	Crystal City	V	125,818	265,751	14,388	-	-	-	40,523	7,769	-	35,860	7,894	372,185	125	Deloraine	T	291,018	776,320	-	-	-	-	69,846	-	-	52,772	32,434	931,372	126	Dunnotar	V	660,292	1,251,467	-	-	-	-	-	-	-	15,694	8,019	1,275,180	127	Elkhorn	V	99,765	-	-	-	-	-	-	-	-	-	-	-	128	Emerson	T	498,024	547,356	-	-	-	28,106	-	38,136	-	31,714	297,191	942,503	129	Erickson	T	130,684	313,674	-	-	-	16,500	-	-	-	32,937	23,735	386,846	130	Ethelbert	V	63,226	132,018	-	-	-	14,340	-	-	-	-	8,744	155,102	131	Gilbert Plains	T	271,607	453,768	-	-	-	147,960	22,098	-	-	14,490	21,464	659,780	132	Gladstone	T	259,856	531,592	-	-	-	157,065	152,638	-	-	59,027	35,676	935,998	133	Glenboro	V	188,466	371,611	-	-	-	96,552	-	10,145	-	16,638	12,297	507,243	134	Grand Rapids	T	315,832	94,770	-	-	-	-	-	-	-	-	386,967	481,737	135	Grandview	T	322,298	485,038	-	-	-	-	47,771	-	-	56,914	54,495	711,659	136	Gretna	T	168,253	-	-	-	-	-	-	-	-	-	-	-	137	Hamiota	T	259,781	549,665	-	-	-	-	74,176	-	-	11,998	25,680	661,519	138	Hartney	T	99,504	286,554	-	-	-	-	22,336	-	-	19,260	12,678	340,828	139	Leaf Rapids	T	72,942	526,663	-	-	-	-	-	5,852	-	-	276,043	808,558	140	Lynn Lake	T	66,863	467,394	-	-	-	-	15,991	-	-	-	103,092	586,477	141	MacGregor	T	365,063	326,021	-	-	-	-	202,129	18,734	-	16,269	16,339	579,492	142	Manitowish	T	262,641	528,387	-	-	-	66,127	31,440	11,852	-	44,273	18,689	700,768	143	McCreary	V	166,718	274,013	-	-	-	-	-	-	-	23,667	22,740	320,420	144	Minitonas	T	144,834	203,608	-	-	-	-	-	-	-	13,073	11,798	268,146	145	Notre-Dame-de-Lourdes	V	240,303	353,974	-	-	-	-	35,667	-	-	-	12,306	450,228	146	Oak Lake	T	96,961	161,988	-	-	-	-	-	-	-	7,516	14,431	183,935	147	Pilot Mound	T	156,413	-	471	540,207	60,750	7,428	-	-	-	-	20,770	629,626	148	Plum Coulee	T	330,838	391,928	-	-	-	-	66,477	-	-	31,879	14,032	504,316	149	Rapid City	T	105,160	173,204	-	-	-	-	19,166	-	-	9,570	5,458	207,398	150	Riverton	V	128,089	303,890	-	-	-	-	-	-	-	23,874	10,051	47,253	385,067	151	Rosburn	T	116,727	394,413	-	-	-	7,888	20,227	-	-	-	30,038	452,566	152	Snow Lake	T	573,054	743,988	-	-	-	-	41,207	-	-	53,932	515,832	1,354,959	153	Somers	V	139,611	258,389	-	-	-	14,355	17,749	-	-	13,029	6,300	309,822	154	St. Claude	V	193,400	278,343	-	-	-	209	82,714	-	-	48,673	16,087	426,026	155	St. Lazare	V	91,607	80,859	-	-	-	40,380	-	-	-	18,402	18,890	158,520	156	Treherne	T	189,041	427,164	-	-	-	-	-	-	-	13,779	7,541	517,202	157	Waskada	V	48,865	117,867	-	-	-	-	68,618	-	-	-	2,370	120,237	158	Wawanesa	V	194,187	244,685	-	-	-	10,038	31,487	-	-	-	4,710	290,921	159	Winnipegosis	V	155,242	272,128	-	-	-	121,900	26,646	-	-	5,546	72,419	498,639	Populations 1,000 - 5,000																				160	Altona	T	2,577,735	1,103,976	-	-	-	1,331,187	505,392	-	-	250,173	54,217	3,244,945	161	Arborg	T	523,403	639,510	-	-	-	615	242,153	-	-	9,404	79,438	971,120	162	Beausejour	T	1,843,011	1,212,226	-	-	-	392,307	261,787	-	-	94,317	114,043	2,074,680	163	Boissevain	T	588,507	580,133	-	-	-	318,412	114,165	-	-	118,661	54,431	1,185,702	164	Carberry	T	621,006	422,444	-	-	-	522,423	-	-	-	101,789	30,427	1,077,083	165	Carman	T	1,460,362	1,845,102	-	-	-	132,164	411,791	-	-	28,924	77,474	2,495,455	166	Gillam	T	137,898	-	-	-	-	-	-	-	-	-	-	-	167	Lac du Bonnet	T	812,163	649,539	-	-	-	99,480	182,327	-	-	-	163,474	1,094,820	168	Melita	T	324,172	-	-	-	-	-	-	-	-	-	-	-	169	Minnedosa	T	1,737,259	1,546,697	-	-	-	119,160	136,671	-	-	590,255	93,609	2,486,392	170	Morris	T	1,129,248	1,345,714	-	-	-	-	148,420	-	-	104,242	69,036	1,667,412	171	Neepawa	T	1,768,603	2,157,464	-	-	-	150,348	659,481	-	-	247,389	96,964	3,311,846	172	Niverville	T	2,195,186	873,220	1,105,721	-	-	-	52,814	-	-	169,865	25,506	2,227,126	173	Pinawa	LGD	2,099,709	-	-	-	-	-	-	-	-	-	-	-	174	Powerview-Pinefalls	T	991,429	1,011,596	-	-	-	-	298,268	-	-	-	34,572	1,344,436	175	Rivers	T	407,896	342,178	-	-	-	296,562	113,717	-	-	186,249	37,780	976,486	176	Roblin	T	651,916	1,008,661	-	-	-	124,437	156,976	-	-	206,131	61,804	1,560,209	177	Russell	T	767,864	936,524	-	-	-	323,359	5,216	-	-	102,396	65,158	1,431,653	178	Souris	T	790,431	924,940	-	-	-	-	179,662	-	-	175,361	48,971	1,328,934	179	St. Pierre-Jolys	V	469,756	400,475	-	-	-	291,207	53,415	-	-	-	30,543	775,640	180	Ste. Anne	T	699,745	611,542	-	-	-	586,660	141,728	-	-	-	34,725	1,374,655	181	Ste. Rose du Lac	T	395,427	508,205	-	-	-	48,954	57,134	-	-	12,746	39,381	666,420	182	Stonewall	T	2,960,158	-	-	-	-	-	-	-	-	-	-	-	183	Swan River	T	2,779,076	2,139,134	-	-	-	411,873	194,471	-	-	316,991	142,030	3,204,499	184	Teulon	T	568,107	498,374	-	-	-	29,921	5,295	-	-	54,603	50,796	653,078	185	Virton	T	1,491,311	2,106,426	-	-	-	62,513	588,061	-	-	36,240	118,121	2,911,361	186	Winnipeg Beach	T	811,219	1,200,125	-	-	-	-	51,331	-	-	47,485	16,756	1,315,697	Populations over 5,000																				187	Brandon	C	34,354,011	23,132,550	-	-	-	(450,083)	1,924,932	-	-	6,028,781	2,277,053	32,913,233	188	Dauphin	C	4,718,560	5,115,765	-	-	-	-	520,989	-	-	372,136	478,342	6,487,232	189	Fin Flon	C	3,956,434	2,617,569	-	-	-	252,086	608,625	-	-	311,848	3,747,349	7,537,478	190	Morden	C	5,239,342	2,475,733	-	-	-	2,296,908	1,096,010	-	-	152,126	191,752	6,212,529	191	Portage La Prairie	C	7,209,891	6,059,161	-	-	-	662,573	1,775,442	-	-	553,777	787,243	9,838,196	192	Selkirk	C	5,940,834	6,257,191	-	-	-	-	534,551	-	-	184,588	1,134,144	8,110,474	193	Steinbach	C	11,528,835	3,851,688	-	-	-	2,899,782	2,115,291	-	-	196,586	127,887	9,919,234	194	The Pas	C	3,573,087	4,011,898	-	-	-	-	524,223	-	-	381,192	812,912	5,730,225	195	Thompson	C	10,329,612	5,782,497	-	-	-	442,212	1,178,680	-	-	-	4,758,016	12,161,405	196	Winkler	C	9,615,915	2,856,058	-	-	-	3,826,937	985,661	-	-	-	77,443	7,746,099	Total Urban Municipalities			137,220,932	99,566,074	1,120,580	1,543,990	16,335,798	16,776,526	139,073	11,799,067	18,891,062	166,172,169	197	Winnipeg	C	497,237,079	412,519,000	-	-	-	-	42,542,000	-	-	34,471,000	18,713,000	508,245,000																																																																																																															
125	Deloraine	T	291,018	776,320	-	-	-	-	69,846	-	-	52,772	32,434	931,372	126	Dunnotar	V	660,292	1,251,467	-	-	-	-	-	-	-	15,694	8,019	1,275,180	127	Elkhorn	V	99,765	-	-	-	-	-	-	-	-	-	-	-	128	Emerson	T	498,024	547,356	-	-	-	28,106	-	38,136	-	31,714	297,191	942,503	129	Erickson	T	130,684	313,674	-	-	-	16,500	-	-	-	32,937	23,735	386,846	130	Ethelbert	V	63,226	132,018	-	-	-	14,340	-	-	-	-	8,744	155,102	131	Gilbert Plains	T	271,607	453,768	-	-	-	147,960	22,098	-	-	14,490	21,464	659,780	132	Gladstone	T	259,856	531,592	-	-	-	157,065	152,638	-	-	59,027	35,676	935,998	133	Glenboro	V	188,466	371,611	-	-	-	96,552	-	10,145	-	16,638	12,297	507,243	134	Grand Rapids	T	315,832	94,770	-	-	-	-	-	-	-	-	386,967	481,737	135	Grandview	T	322,298	485,038	-	-	-	-	47,771	-	-	56,914	54,495	711,659	136	Gretna	T	168,253	-	-	-	-	-	-	-	-	-	-	-	137	Hamiota	T	259,781	549,665	-	-	-	-	74,176	-	-	11,998	25,680	661,519	138	Hartney	T	99,504	286,554	-	-	-	-	22,336	-	-	19,260	12,678	340,828	139	Leaf Rapids	T	72,942	526,663	-	-	-	-	-	5,852	-	-	276,043	808,558	140	Lynn Lake	T	66,863	467,394	-	-	-	-	15,991	-	-	-	103,092	586,477	141	MacGregor	T	365,063	326,021	-	-	-	-	202,129	18,734	-	16,269	16,339	579,492	142	Manitowish	T	262,641	528,387	-	-	-	66,127	31,440	11,852	-	44,273	18,689	700,768	143	McCreary	V	166,718	274,013	-	-	-	-	-	-	-	23,667	22,740	320,420	144	Minitonas	T	144,834	203,608	-	-	-	-	-	-	-	13,073	11,798	268,146	145	Notre-Dame-de-Lourdes	V	240,303	353,974	-	-	-	-	35,667	-	-	-	12,306	450,228	146	Oak Lake	T	96,961	161,988	-	-	-	-	-	-	-	7,516	14,431	183,935	147	Pilot Mound	T	156,413	-	471	540,207	60,750	7,428	-	-	-	-	20,770	629,626	148	Plum Coulee	T	330,838	391,928	-	-	-	-	66,477	-	-	31,879	14,032	504,316	149	Rapid City	T	105,160	173,204	-	-	-	-	19,166	-	-	9,570	5,458	207,398	150	Riverton	V	128,089	303,890	-	-	-	-	-	-	-	23,874	10,051	47,253	385,067	151	Rosburn	T	116,727	394,413	-	-	-	7,888	20,227	-	-	-	30,038	452,566	152	Snow Lake	T	573,054	743,988	-	-	-	-	41,207	-	-	53,932	515,832	1,354,959	153	Somers	V	139,611	258,389	-	-	-	14,355	17,749	-	-	13,029	6,300	309,822	154	St. Claude	V	193,400	278,343	-	-	-	209	82,714	-	-	48,673	16,087	426,026	155	St. Lazare	V	91,607	80,859	-	-	-	40,380	-	-	-	18,402	18,890	158,520	156	Treherne	T	189,041	427,164	-	-	-	-	-	-	-	13,779	7,541	517,202	157	Waskada	V	48,865	117,867	-	-	-	-	68,618	-	-	-	2,370	120,237	158	Wawanesa	V	194,187	244,685	-	-	-	10,038	31,487	-	-	-	4,710	290,921	159	Winnipegosis	V	155,242	272,128	-	-	-	121,900	26,646	-	-	5,546	72,419	498,639	Populations 1,000 - 5,000																				160	Altona	T	2,577,735	1,103,976	-	-	-	1,331,187	505,392	-	-	250,173	54,217	3,244,945	161	Arborg	T	523,403	639,510	-	-	-	615	242,153	-	-	9,404	79,438	971,120	162	Beausejour	T	1,843,011	1,212,226	-	-	-	392,307	261,787	-	-	94,317	114,043	2,074,680	163	Boissevain	T	588,507	580,133	-	-	-	318,412	114,165	-	-	118,661	54,431	1,185,702	164	Carberry	T	621,006	422,444	-	-	-	522,423	-	-	-	101,789	30,427	1,077,083	165	Carman	T	1,460,362	1,845,102	-	-	-	132,164	411,791	-	-	28,924	77,474	2,495,455	166	Gillam	T	137,898	-	-	-	-	-	-	-	-	-	-	-	167	Lac du Bonnet	T	812,163	649,539	-	-	-	99,480	182,327	-	-	-	163,474	1,094,820	168	Melita	T	324,172	-	-	-	-	-	-	-	-	-	-	-	169	Minnedosa	T	1,737,259	1,546,697	-	-	-	119,160	136,671	-	-	590,255	93,609	2,486,392	170	Morris	T	1,129,248	1,345,714	-	-	-	-	148,420	-	-	104,242	69,036	1,667,412	171	Neepawa	T	1,768,603	2,157,464	-	-	-	150,348	659,481	-	-	247,389	96,964	3,311,846	172	Niverville	T	2,195,186	873,220	1,105,721	-	-	-	52,814	-	-	169,865	25,506	2,227,126	173	Pinawa	LGD	2,099,709	-	-	-	-	-	-	-	-	-	-	-	174	Powerview-Pinefalls	T	991,429	1,011,596	-	-	-	-	298,268	-	-	-	34,572	1,344,436	175	Rivers	T	407,896	342,178	-	-	-	296,562	113,717	-	-	186,249	37,780	976,486	176	Roblin	T	651,916	1,008,661	-	-	-	124,437	156,976	-	-	206,131	61,804	1,560,209	177	Russell	T	767,864	936,524	-	-	-	323,359	5,216	-	-	102,396	65,158	1,431,653	178	Souris	T	790,431	924,940	-	-	-	-	179,662	-	-	175,361	48,971	1,328,934	179	St. Pierre-Jolys	V	469,756	400,475	-	-	-	291,207	53,415	-	-	-	30,543	775,640	180	Ste. Anne	T	699,745	611,542	-	-	-	586,660	141,728	-	-	-	34,725	1,374,655	181	Ste. Rose du Lac	T	395,427	508,205	-	-	-	48,954	57,134	-	-	12,746	39,381	666,420	182	Stonewall	T	2,960,158	-	-	-	-	-	-	-	-	-	-	-	183	Swan River	T	2,779,076	2,139,134	-	-	-	411,873	194,471	-	-	316,991	142,030	3,204,499	184	Teulon	T	568,107	498,374	-	-	-	29,921	5,295	-	-	54,603	50,796	653,078	185	Virton	T	1,491,311	2,106,426	-	-	-	62,513	588,061	-	-	36,240	118,121	2,911,361	186	Winnipeg Beach	T	811,219	1,200,125	-	-	-	-	51,331	-	-	47,485	16,756	1,315,697	Populations over 5,000																				187	Brandon	C	34,354,011	23,132,550	-	-	-	(450,083)	1,924,932	-	-	6,028,781	2,277,053	32,913,233	188	Dauphin	C	4,718,560	5,115,765	-	-	-	-	520,989	-	-	372,136	478,342	6,487,232	189	Fin Flon	C	3,956,434	2,617,569	-	-	-	252,086	608,625	-	-	311,848	3,747,349	7,537,478	190	Morden	C	5,239,342	2,475,733	-	-	-	2,296,908	1,096,010	-	-	152,126	191,752	6,212,529	191	Portage La Prairie	C	7,209,891	6,059,161	-	-	-	662,573	1,775,442	-	-	553,777	787,243	9,838,196	192	Selkirk	C	5,940,834	6,257,191	-	-	-	-	534,551	-	-	184,588	1,134,144	8,110,474	193	Steinbach	C	11,528,835	3,851,688	-	-	-	2,899,782	2,115,291	-	-	196,586	127,887	9,919,234	194	The Pas	C	3,573,087	4,011,898	-	-	-	-	524,223	-	-	381,192	812,912	5,730,225	195	Thompson	C	10,329,612	5,782,497	-	-	-	442,212	1,178,680	-	-	-	4,758,016	12,161,405	196	Winkler	C	9,615,915	2,856,058	-	-	-	3,826,937	985,661	-	-	-	77,443	7,746,099	Total Urban Municipalities			137,220,932	99,566,074	1,120,580	1,543,990	16,335,798	16,776,526	139,073	11,799,067	18,891,062	166,172,169	197	Winnipeg	C	497,237,079	412,519,000	-	-	-	-	42,542,000	-	-	34,471,000	18,713,000	508,245,000																																																																																																																														
126	Dunnotar	V	660,292	1,251,467	-	-	-	-	-	-	-	15,694	8,019	1,275,180	127	Elkhorn	V	99,765	-	-	-	-	-	-	-	-	-	-	-	128	Emerson	T	498,024	547,356	-	-	-	28,106	-	38,136	-	31,714	297,191	942,503	129	Erickson	T	130,684	313,674	-	-	-	16,500	-	-	-	32,937	23,735	386,846	130	Ethelbert	V	63,226	132,018	-	-	-	14,340	-	-	-	-	8,744	155,102	131	Gilbert Plains	T	271,607	453,768	-	-	-	147,960	22,098	-	-	14,490	21,464	659,780	132	Gladstone	T	259,856	531,592	-	-	-	157,065	152,638	-	-	59,027	35,676	935,998	133	Glenboro	V	188,466	371,611	-	-	-	96,552	-	10,145	-	16,638	12,297	507,243	134	Grand Rapids	T	315,832	94,770	-	-	-	-	-	-	-	-	386,967	481,737	135	Grandview	T	322,298	485,038	-	-	-	-	47,771	-	-	56,914	54,495	711,659	136	Gretna	T	168,253	-	-	-	-	-	-	-	-	-	-	-	137	Hamiota	T	259,781	549,665	-	-	-	-	74,176	-	-	11,998	25,680	661,519	138	Hartney	T	99,504	286,554	-	-	-	-	22,336	-	-	19,260	12,678	340,828	139	Leaf Rapids	T	72,942	526,663	-	-	-	-	-	5,852	-	-	276,043	808,558	140	Lynn Lake	T	66,863	467,394	-	-	-	-	15,991	-	-	-	103,092	586,477	141	MacGregor	T	365,063	326,021	-	-	-	-	202,129	18,734	-	16,269	16,339	579,492	142	Manitowish	T	262,641	528,387	-	-	-	66,127	31,440	11,852	-	44,273	18,689	700,768	143	McCreary	V	166,718	274,013	-	-	-	-	-	-	-	23,667	22,740	320,420	144	Minitonas	T	144,834	203,608	-	-	-	-	-	-	-	13,073	11,798	268,146	145	Notre-Dame-de-Lourdes	V	240,303	353,974	-	-	-	-	35,667	-	-	-	12,306	450,228	146	Oak Lake	T	96,961	161,988	-	-	-	-	-	-	-	7,516	14,431	183,935	147	Pilot Mound	T	156,413	-	471	540,207	60,750	7,428	-	-	-	-	20,770	629,626	148	Plum Coulee	T	330,838	391,928	-	-	-	-	66,477	-	-	31,879	14,032	504,316	149	Rapid City	T	105,160	173,204	-	-	-	-	19,166	-	-	9,570	5,458	207,398	150	Riverton	V	128,089	303,890	-	-	-	-	-	-	-	23,874	10,051	47,253	385,067	151	Rosburn	T	116,727	394,413	-	-	-	7,888	20,227	-	-	-	30,038	452,566	152	Snow Lake	T	573,054	743,988	-	-	-	-	41,207	-	-	53,932	515,832	1,354,959	153	Somers	V	139,611	258,389	-	-	-	14,355	17,749	-	-	13,029	6,300	309,822	154	St. Claude	V	193,400	278,343	-	-	-	209	82,714	-	-	48,673	16,087	426,026	155	St. Lazare	V	91,607	80,859	-	-	-	40,380	-	-	-	18,402	18,890	158,520	156	Treherne	T	189,041	427,164	-	-	-	-	-	-	-	13,779	7,541	517,202	157	Waskada	V	48,865	117,867	-	-	-	-	68,618	-	-	-	2,370	120,237	158	Wawanesa	V	194,187	244,685	-	-	-	10,038	31,487	-	-	-	4,710	290,921	159	Winnipegosis	V	155,242	272,128	-	-	-	121,900	26,646	-	-	5,546	72,419	498,639	Populations 1,000 - 5,000																				160	Altona	T	2,577,735	1,103,976	-	-	-	1,331,187	505,392	-	-	250,173	54,217	3,244,945	161	Arborg	T	523,403	639,510	-	-	-	615	242,153	-	-	9,404	79,438	971,120	162	Beausejour	T	1,843,011	1,212,226	-	-	-	392,307	261,787	-	-	94,317	114,043	2,074,680	163	Boissevain	T	588,507	580,133	-	-	-	318,412	114,165	-	-	118,661	54,431	1,185,702	164	Carberry	T	621,006	422,444	-	-	-	522,423	-	-	-	101,789	30,427	1,077,083	165	Carman	T	1,460,362	1,845,102	-	-	-	132,164	411,791	-	-	28,924	77,474	2,495,455	166	Gillam	T	137,898	-	-	-	-	-	-	-	-	-	-	-	167	Lac du Bonnet	T	812,163	649,539	-	-	-	99,480	182,327	-	-	-	163,474	1,094,820	168	Melita	T	324,172	-	-	-	-	-	-	-	-	-	-	-	169	Minnedosa	T	1,737,259	1,546,697	-	-	-	119,160	136,671	-	-	590,255	93,609	2,486,392	170	Morris	T	1,129,248	1,345,714	-	-	-	-	148,420	-	-	104,242	69,036	1,667,412	171	Neepawa	T	1,768,603	2,157,464	-	-	-	150,348	659,481	-	-	247,389	96,964	3,311,846	172	Niverville	T	2,195,186	873,220	1,105,721	-	-	-	52,814	-	-	169,865	25,506	2,227,126	173	Pinawa	LGD	2,099,709	-	-	-	-	-	-	-	-	-	-	-	174	Powerview-Pinefalls	T	991,429	1,011,596	-	-	-	-	298,268	-	-	-	34,572	1,344,436	175	Rivers	T	407,896	342,178	-	-	-	296,562	113,717	-	-	186,249	37,780	976,486	176	Roblin	T	651,916	1,008,661	-	-	-	124,437	156,976	-	-	206,131	61,804	1,560,209	177	Russell	T	767,864	936,524	-	-	-	323,359	5,216	-	-	102,396	65,158	1,431,653	178	Souris	T	790,431	924,940	-	-	-	-	179,662	-	-	175,361	48,971	1,328,934	179	St. Pierre-Jolys	V	469,756	400,475	-	-	-	291,207	53,415	-	-	-	30,543	775,640	180	Ste. Anne	T	699,745	611,542	-	-	-	586,660	141,728	-	-	-	34,725	1,374,655	181	Ste. Rose du Lac	T	395,427	508,205	-	-	-	48,954	57,134	-	-	12,746	39,381	666,420	182	Stonewall	T	2,960,158	-	-	-	-	-	-	-	-	-	-	-	183	Swan River	T	2,779,076	2,139,134	-	-	-	411,873	194,471	-	-	316,991	142,030	3,204,499	184	Teulon	T	568,107	498,374	-	-	-	29,921	5,295	-	-	54,603	50,796	653,078	185	Virton	T	1,491,311	2,106,426	-	-	-	62,513	588,061	-	-	36,240	118,121	2,911,361	186	Winnipeg Beach	T	811,219	1,200,125	-	-	-	-	51,331	-	-	47,485	16,756	1,315,697	Populations over 5,000																				187	Brandon	C	34,354,011	23,132,550	-	-	-	(450,083)	1,924,932	-	-	6,028,781	2,277,053	32,913,233	188	Dauphin	C	4,718,560	5,115,765	-	-	-	-	520,989	-	-	372,136	478,342	6,487,232	189	Fin Flon	C	3,956,434	2,617,569	-	-	-	252,086	608,625	-	-	311,848	3,747,349	7,537,478	190	Morden	C	5,239,342	2,475,733	-	-	-	2,296,908	1,096,010	-	-	152,126	191,752	6,212,529	191	Portage La Prairie	C	7,209,891	6,059,161	-	-	-	662,573	1,775,442	-	-	553,777	787,243	9,838,196	192	Selkirk	C	5,940,834	6,257,191	-	-	-	-	534,551	-	-	184,588	1,134,144	8,110,474	193	Steinbach	C	11,528,835	3,851,688	-	-	-	2,899,782	2,115,291	-	-	196,586	127,887	9,919,234	194	The Pas	C	3,573,087	4,011,898	-	-	-	-	524,223	-	-	381,192	812,912	5,730,225	195	Thompson	C	10,329,612	5,782,497	-	-	-	442,212	1,178,680	-	-	-	4,758,016	12,161,405	196	Winkler	C	9,615,915	2,856,058	-	-	-	3,826,937	985,661	-	-	-	77,443	7,746,099	Total Urban Municipalities			137,220,932	99,566,074	1,120,580	1,543,990	16,335,798	16,776,526	139,073	11,799,067	18,891,062	166,172,169	197	Winnipeg	C	497,237,079	412,519,000	-	-	-	-	42,542,000	-	-	34,471,000	18,713,000	508,245,000																																																																																																																																													
127	Elkhorn	V	99,765	-	-	-	-	-	-	-	-	-	-	-	128	Emerson	T	498,024	547,356	-	-	-	28,106	-	38,136	-	31,714	297,191	942,503	129	Erickson	T	130,684	313,674	-	-	-	16,500	-	-	-	32,937	23,735	386,846	130	Ethelbert	V	63,226	132,018	-	-	-	14,340	-	-	-	-	8,744	155,102	131	Gilbert Plains	T	271,607	453,768	-	-	-	147,960	22,098	-	-	14,490	21,464	659,780	132	Gladstone	T	259,856	531,592	-	-	-	157,065	152,638	-	-	59,027	35,676	935,998	133	Glenboro	V	188,466	371,611	-	-	-	96,552	-	10,145	-	16,638	12,297	507,243	134	Grand Rapids	T	315,832	94,770	-	-	-	-	-	-	-	-	386,967	481,737	135	Grandview	T	322,298	485,038	-	-	-	-	47,771	-	-	56,914	54,495	711,659	136	Gretna	T	168,253	-	-	-	-	-	-	-	-	-	-	-	137	Hamiota	T	259,781	549,665	-	-	-	-	74,176	-	-	11,998	25,680	661,519	138	Hartney	T	99,504	286,554	-	-	-	-	22,336	-	-	19,260	12,678	340,828	139	Leaf Rapids	T	72,942	526,663	-	-	-	-	-	5,852	-	-	276,043	808,558	140	Lynn Lake	T	66,863	467,394	-	-	-	-	15,991	-	-	-	103,092	586,477	141	MacGregor	T	365,063	326,021	-	-	-	-	202,129	18,734	-	16,269	16,339	579,492	142	Manitowish	T	262,641	528,387	-	-	-	66,127	31,440	11,852	-	44,273	18,689	700,768	143	McCreary	V	166,718	274,013	-	-	-	-	-	-	-	23,667	22,740	320,420	144	Minitonas	T	144,834	203,608	-	-	-	-	-	-	-	13,073	11,798	268,146	145	Notre-Dame-de-Lourdes	V	240,303	353,974	-	-	-	-	35,667	-	-	-	12,306	450,228	146	Oak Lake	T	96,961	161,988	-	-	-	-	-	-	-	7,516	14,431	183,935	147	Pilot Mound	T	156,413	-	471	540,207	60,750	7,428	-	-	-	-	20,770	629,626	148	Plum Coulee	T	330,838	391,928	-	-	-	-	66,477	-	-	31,879	14,032	504,316	149	Rapid City	T	105,160	173,204	-	-	-	-	19,166	-	-	9,570	5,458	207,398	150	Riverton	V	128,089	303,890	-	-	-	-	-	-	-	23,874	10,051	47,253	385,067	151	Rosburn	T	116,727	394,413	-	-	-	7,888	20,227	-	-	-	30,038	452,566	152	Snow Lake	T	573,054	743,988	-	-	-	-	41,207	-	-	53,932	515,832	1,354,959	153	Somers	V	139,611	258,389	-	-	-	14,355	17,749	-	-	13,029	6,300	309,822	154	St. Claude	V	193,400	278,343	-	-	-	209	82,714	-	-	48,673	16,087	426,026	155	St. Lazare	V	91,607	80,859	-	-	-	40,380	-	-	-	18,402	18,890	158,520	156	Treherne	T	189,041	427,164	-	-	-	-	-	-	-	13,779	7,541	517,202	157	Waskada	V	48,865	117,867	-	-	-	-	68,618	-	-	-	2,370	120,237	158	Wawanesa	V	194,187	244,685	-	-	-	10,038	31,487	-	-	-	4,710	290,921	159	Winnipegosis	V	155,242	272,128	-	-	-	121,900	26,646	-	-	5,546	72,419	498,639	Populations 1,000 - 5,000																				160	Altona	T	2,577,735	1,103,976	-	-	-	1,331,187	505,392	-	-	250,173	54,217	3,244,945	161	Arborg	T	523,403	639,510	-	-	-	615	242,153	-	-	9,404	79,438	971,120	162	Beausejour	T	1,843,011	1,212,226	-	-	-	392,307	261,787	-	-	94,317	114,043	2,074,680	163	Boissevain	T	588,507	580,133	-	-	-	318,412	114,165	-	-	118,661	54,431	1,185,702	164	Carberry	T	621,006	422,444	-	-	-	522,423	-	-	-	101,789	30,427	1,077,083	165	Carman	T	1,460,362	1,845,102	-	-	-	132,164	411,791	-	-	28,924	77,474	2,495,455	166	Gillam	T	137,898	-	-	-	-	-	-	-	-	-	-	-	167	Lac du Bonnet	T	812,163	649,539	-	-	-	99,480	182,327	-	-	-	163,474	1,094,820	168	Melita	T	324,172	-	-	-	-	-	-	-	-	-	-	-	169	Minnedosa	T	1,737,259	1,546,697	-	-	-	119,160	136,671	-	-	590,255	93,609	2,486,392	170	Morris	T	1,129,248	1,345,714	-	-	-	-	148,420	-	-	104,242	69,036	1,667,412	171	Neepawa	T	1,768,603	2,157,464	-	-	-	150,348	659,481	-	-	247,389	96,964	3,311,846	172	Niverville	T	2,195,186	873,220	1,105,721	-	-	-	52,814	-	-	169,865	25,506	2,227,126	173	Pinawa	LGD	2,099,709	-	-	-	-	-	-	-	-	-	-	-	174	Powerview-Pinefalls	T	991,429	1,011,596	-	-	-	-	298,268	-	-	-	34,572	1,344,436	175	Rivers	T	407,896	342,178	-	-	-	296,562	113,717	-	-	186,249	37,780	976,486	176	Roblin	T	651,916	1,008,661	-	-	-	124,437	156,976	-	-	206,131	61,804	1,560,209	177	Russell	T	767,864	936,524	-	-	-	323,359	5,216	-	-	102,396	65,158	1,431,653	178	Souris	T	790,431	924,940	-	-	-	-	179,662	-	-	175,361	48,971	1,328,934	179	St. Pierre-Jolys	V	469,756	400,475	-	-	-	291,207	53,415	-	-	-	30,543	775,640	180	Ste. Anne	T	699,745	611,542	-	-	-	586,660	141,728	-	-	-	34,725	1,374,655	181	Ste. Rose du Lac	T	395,427	508,205	-	-	-	48,954	57,134	-	-	12,746	39,381	666,420	182	Stonewall	T	2,960,158	-	-	-	-	-	-	-	-	-	-	-	183	Swan River	T	2,779,076	2,139,134	-	-	-	411,873	194,471	-	-	316,991	142,030	3,204,499	184	Teulon	T	568,107	498,374	-	-	-	29,921	5,295	-	-	54,603	50,796	653,078	185	Virton	T	1,491,311	2,106,426	-	-	-	62,513	588,061	-	-	36,240	118,121	2,911,361	186	Winnipeg Beach	T	811,219	1,200,125	-	-	-	-	51,331	-	-	47,485	16,756	1,315,697	Populations over 5,000																				187	Brandon	C	34,354,011	23,132,550	-	-	-	(450,083)	1,924,932	-	-	6,028,781	2,277,053	32,913,233	188	Dauphin	C	4,718,560	5,115,765	-	-	-	-	520,989	-	-	372,136	478,342	6,487,232	189	Fin Flon	C	3,956,434	2,617,569	-	-	-	252,086	608,625	-	-	311,848	3,747,349	7,537,478	190	Morden	C	5,239,342	2,475,733	-	-	-	2,296,908	1,096,010	-	-	152,126	191,752	6,212,529	191	Portage La Prairie	C	7,209,891	6,059,161	-	-	-	662,573	1,775,442	-	-	553,777	787,243	9,838,196	192	Selkirk	C	5,940,834	6,257,191	-	-	-	-	534,551	-	-	184,588	1,134,144	8,110,474	193	Steinbach	C	11,528,835	3,851,688	-	-	-	2,899,782	2,115,291	-	-	196,586	127,887	9,919,234	194	The Pas	C	3,573,087	4,011,898	-	-	-	-	524,223	-	-	381,192	812,912	5,730,225	195	Thompson	C	10,329,612	5,782,497	-	-	-	442,212	1,178,680	-	-	-	4,758,016	12,161,405	196	Winkler	C	9,615,915	2,856,058	-	-	-	3,826,937	985,661	-	-	-	77,443	7,746,099	Total Urban Municipalities			137,220,932	99,566,074	1,120,580	1,543,990	16,335,798	16,776,526	139,073	11,799,067	18,891,062	166,172,169	197	Winnipeg	C	497,237,079	412,519,000	-	-	-	-	42,542,000	-	-	34,471,000	18,713,000	508,245,000																																																																																																																																																												
128	Emerson	T	498,024	547,356	-	-	-	28,106	-	38,136	-	31,714	297,191	942,503	129	Erickson	T	130,684	313,674	-	-	-	16,500	-	-	-	32,937	23,735	386,846	130	Ethelbert	V	63,226	132,018	-	-	-	14,340	-	-	-	-	8,744	155,102	131	Gilbert Plains	T	271,607	453,768	-	-	-	147,960	22,098	-	-	14,490	21,464	659,780	132	Gladstone	T	259,856	531,592	-	-	-	157,065	152,638	-	-	59,027	35,676	935,998	133	Glenboro	V	188,466	371,611	-	-	-	96,552	-	10,145	-	16,638	12,297	507,243	134	Grand Rapids	T	315,832	94,770	-	-	-	-	-	-	-	-	386,967	481,737	135	Grandview	T	322,298	485,038	-	-	-	-	47,771	-	-	56,914	54,495	711,659	136	Gretna	T	168,253	-	-	-	-	-	-	-	-	-	-	-	137	Hamiota	T	259,781	549,665	-	-	-	-	74,176	-	-	11,998	25,680	661,519	138	Hartney	T	99,504	286,554	-	-	-	-	22,336	-	-	19,260	12,678	340,828	139	Leaf Rapids	T	72,942	526,663	-	-	-	-	-	5,852	-	-	276,043	808,558	140	Lynn Lake	T	66,863	467,394	-	-	-	-	15,991	-	-	-	103,092	586,477	141	MacGregor	T	365,063	326,021	-	-	-	-	202,129	18,734	-	16,269	16,339	579,492	142	Manitowish	T	262,641	528,387	-	-	-	66,127	31,440	11,852	-	44,273	18,689	700,768	143	McCreary	V	166,718	274,013	-	-	-	-	-	-	-	23,667	22,740	320,420	144	Minitonas	T	144,834	203,608	-	-	-	-	-	-	-	13,073	11,798	268,146	145	Notre-Dame-de-Lourdes	V	240,303	353,974	-	-	-	-	35,667	-	-	-	12,306	450,228	146	Oak Lake	T	96,961	161,988	-	-	-	-	-	-	-	7,516	14,431	183,935	147	Pilot Mound	T	156,413	-	471	540,207	60,750	7,428	-	-	-	-	20,770	629,626	148	Plum Coulee	T	330,838	391,928	-	-	-	-	66,477	-	-	31,879	14,032	504,316	149	Rapid City	T	105,160	173,204	-	-	-	-	19,166	-	-	9,570	5,458	207,398	150	Riverton	V	128,089	303,890	-	-	-	-	-	-	-	23,874	10,051	47,253	385,067	151	Rosburn	T	116,727	394,413	-	-	-	7,888	20,227	-	-	-	30,038	452,566	152	Snow Lake	T	573,054	743,988	-	-	-	-	41,207	-	-	53,932	515,832	1,354,959	153	Somers	V	139,611	258,389	-	-	-	14,355	17,749	-	-	13,029	6,300	309,822	154	St. Claude	V	193,400	278,343	-	-	-	209	82,714	-	-	48,673	16,087	426,026	155	St. Lazare	V	91,607	80,859	-	-	-	40,380	-	-	-	18,402	18,890	158,520	156	Treherne	T	189,041	427,164	-	-	-	-	-	-	-	13,779	7,541	517,202	157	Waskada	V	48,865	117,867	-	-	-	-	68,618	-	-	-	2,370	120,237	158	Wawanesa	V	194,187	244,685	-	-	-	10,038	31,487	-	-	-	4,710	290,921	159	Winnipegosis	V	155,242	272,128	-	-	-	121,900	26,646	-	-	5,546	72,419	498,639	Populations 1,000 - 5,000																				160	Altona	T	2,577,735	1,103,976	-	-	-	1,331,187	505,392	-	-	250,173	54,217	3,244,945	161	Arborg	T	523,403	639,510	-	-	-	615	242,153	-	-	9,404	79,438	971,120	162	Beausejour	T	1,843,011	1,212,226	-	-	-	392,307	261,787	-	-	94,317	114,043	2,074,680	163	Boissevain	T	588,507	580,133	-	-	-	318,412	114,165	-	-	118,661	54,431	1,185,702	164	Carberry	T	621,006	422,444	-	-	-	522,423	-	-	-	101,789	30,427	1,077,083	165	Carman	T	1,460,362	1,845,102	-	-	-	132,164	411,791	-	-	28,924	77,474	2,495,455	166	Gillam	T	137,898	-	-	-	-	-	-	-	-	-	-	-	167	Lac du Bonnet	T	812,163	649,539	-	-	-	99,480	182,327	-	-	-	163,474	1,094,820	168	Melita	T	324,172	-	-	-	-	-	-	-	-	-	-	-	169	Minnedosa	T	1,737,259	1,546,697	-	-	-	119,160	136,671	-	-	590,255	93,609	2,486,392	170	Morris	T	1,129,248	1,345,714	-	-	-	-	148,420	-	-	104,242	69,036	1,667,412	171	Neepawa	T	1,768,603	2,157,464	-	-	-	150,348	659,481	-	-	247,389	96,964	3,311,846	172	Niverville	T	2,195,186	873,220	1,105,721	-	-	-	52,814	-	-	169,865	25,506	2,227,126	173	Pinawa	LGD	2,099,709	-	-	-	-	-	-	-	-	-	-	-	174	Powerview-Pinefalls	T	991,429	1,011,596	-	-	-	-	298,268	-	-	-	34,572	1,344,436	175	Rivers	T	407,896	342,178	-	-	-	296,562	113,717	-	-	186,249	37,780	976,486	176	Roblin	T	651,916	1,008,661	-	-	-	124,437	156,976	-	-	206,131	61,804	1,560,209	177	Russell	T	767,864	936,524	-	-	-	323,359	5,216	-	-	102,396	65,158	1,431,653	178	Souris	T	790,431	924,940	-	-	-	-	179,662	-	-	175,361	48,971	1,328,934	179	St. Pierre-Jolys	V	469,756	400,475	-	-	-	291,207	53,415	-	-	-	30,543	775,640	180	Ste. Anne	T	699,745	611,542	-	-	-	586,660	141,728	-	-	-	34,725	1,374,655	181	Ste. Rose du Lac	T	395,427	508,205	-	-	-	48,954	57,134	-	-	12,746	39,381	666,420	182	Stonewall	T	2,960,158	-	-	-	-	-	-	-	-	-	-	-	183	Swan River	T	2,779,076	2,139,134	-	-	-	411,873	194,471	-	-	316,991	142,030	3,204,499	184	Teulon	T	568,107	498,374	-	-	-	29,921	5,295	-	-	54,603	50,796	653,078	185	Virton	T	1,491,311	2,106,426	-	-	-	62,513	588,061	-	-	36,240	118,121	2,911,361	186	Winnipeg Beach	T	811,219	1,200,125	-	-	-	-	51,331	-	-	47,485	16,756	1,315,697	Populations over 5,000																				187	Brandon	C	34,354,011	23,132,550	-	-	-	(450,083)	1,924,932	-	-	6,028,781	2,277,053	32,913,233	188	Dauphin	C	4,718,560	5,115,765	-	-	-	-	520,989	-	-	372,136	478,342	6,487,232	189	Fin Flon	C	3,956,434	2,617,569	-	-	-	252,086	608,625	-	-	311,848	3,747,349	7,537,478	190	Morden	C	5,239,342	2,475,733	-	-	-	2,296,908	1,096,010	-	-	152,126	191,752	6,212,529	191	Portage La Prairie	C	7,209,891	6,059,161	-	-	-	662,573	1,775,442	-	-	553,777	787,243	9,838,196	192	Selkirk	C	5,940,834	6,257,191	-	-	-	-	534,551	-	-	184,588	1,134,144	8,110,474	193	Steinbach	C	11,528,835	3,851,688	-	-	-	2,899,782	2,115,291	-	-	196,586	127,887	9,919,234	194	The Pas	C	3,573,087	4,011,898	-	-	-	-	524,223	-	-	381,192	812,912	5,730,225	195	Thompson	C	10,329,612	5,782,497	-	-	-	442,212	1,178,680	-	-	-	4,758,016	12,161,405	196	Winkler	C	9,615,915	2,856,058	-	-	-	3,826,937	985,661	-	-	-	77,443	7,746,099	Total Urban Municipalities			137,220,932	99,566,074	1,120,580	1,543,990	16,335,798	16,776,526	139,073	11,799,067	18,891,062	166,172,169	197	Winnipeg	C	497,237,079	412,519,000	-	-	-	-	42,542,000	-	-	34,471,000	18,713,000	508,245,000																																																																																																																																																																											
129	Erickson	T	130,684	313,674	-	-	-	16,500	-	-	-	32,937	23,735	386,846	130	Ethelbert	V	63,226	132,018	-	-	-	14,340	-	-	-	-	8,744	155,102	131	Gilbert Plains	T	271,607	453,768	-	-	-	147,960	22,098	-	-	14,490	21,464	659,780	132	Gladstone	T	259,856	531,592	-	-	-	157,065	152,638	-	-	59,027	35,676	935,998	133	Glenboro	V	188,466	371,611	-	-	-	96,552	-	10,145	-	16,638	12,297	507,243	134	Grand Rapids	T	315,832	94,770	-	-	-	-	-	-	-	-	386,967	481,737	135	Grandview	T	322,298	485,038	-	-	-	-	47,771	-	-	56,914	54,495	711,659	136	Gretna	T	168,253	-	-	-	-	-	-	-	-	-	-	-	137	Hamiota	T	259,781	549,665	-	-	-	-	74,176	-	-	11,998	25,680	661,519	138	Hartney	T	99,504	286,554	-	-	-	-	22,336	-	-	19,260	12,678	340,828	139	Leaf Rapids	T	72,942	526,663	-	-	-	-	-	5,852	-	-	276,043	808,558	140	Lynn Lake	T	66,863	467,394	-	-	-	-	15,991	-	-	-	103,092	586,477	141	MacGregor	T	365,063	326,021	-	-	-	-	202,129	18,734	-	16,269	16,339	579,492	142	Manitowish	T	262,641	528,387	-	-	-	66,127	31,440	11,852	-	44,273	18,689	700,768	143	McCreary	V	166,718	274,013	-	-	-	-	-	-	-	23,667	22,740	320,420	144	Minitonas	T	144,834	203,608	-	-	-	-	-	-	-	13,073	11,798	268,146	145	Notre-Dame-de-Lourdes	V	240,303	353,974	-	-	-	-	35,667	-	-	-	12,306	450,228	146	Oak Lake	T	96,961	161,988	-	-	-	-	-	-	-	7,516	14,431	183,935	147	Pilot Mound	T	156,413	-	471	540,207	60,750	7,428	-	-	-	-	20,770	629,626	148	Plum Coulee	T	330,838	391,928	-	-	-	-	66,477	-	-	31,879	14,032	504,316	149	Rapid City	T	105,160	173,204	-	-	-	-	19,166	-	-	9,570	5,458	207,398	150	Riverton	V	128,089	303,890	-	-	-	-	-	-	-	23,874	10,051	47,253	385,067	151	Rosburn	T	116,727	394,413	-	-	-	7,888	20,227	-	-	-	30,038	452,566	152	Snow Lake	T	573,054	743,988	-	-	-	-	41,207	-	-	53,932	515,832	1,354,959	153	Somers	V	139,611	258,389	-	-	-	14,355	17,749	-	-	13,029	6,300	309,822	154	St. Claude	V	193,400	278,343	-	-	-	209	82,714	-	-	48,673	16,087	426,026	155	St. Lazare	V	91,607	80,859	-	-	-	40,380	-	-	-	18,402	18,890	158,520	156	Treherne	T	189,041	427,164	-	-	-	-	-	-	-	13,779	7,541	517,202	157	Waskada	V	48,865	117,867	-	-	-	-	68,618	-	-	-	2,370	120,237	158	Wawanesa	V	194,187	244,685	-	-	-	10,038	31,487	-	-	-	4,710	290,921	159	Winnipegosis	V	155,242	272,128	-	-	-	121,900	26,646	-	-	5,546	72,419	498,639	Populations 1,000 - 5,000																				160	Altona	T	2,577,735	1,103,976	-	-	-	1,331,187	505,392	-	-	250,173	54,217	3,244,945	161	Arborg	T	523,403	639,510	-	-	-	615	242,153	-	-	9,404	79,438	971,120	162	Beausejour	T	1,843,011	1,212,226	-	-	-	392,307	261,787	-	-	94,317	114,043	2,074,680	163	Boissevain	T	588,507	580,133	-	-	-	318,412	114,165	-	-	118,661	54,431	1,185,702	164	Carberry	T	621,006	422,444	-	-	-	522,423	-	-	-	101,789	30,427	1,077,083	165	Carman	T	1,460,362	1,845,102	-	-	-	132,164	411,791	-	-	28,924	77,474	2,495,455	166	Gillam	T	137,898	-	-	-	-	-	-	-	-	-	-	-	167	Lac du Bonnet	T	812,163	649,539	-	-	-	99,480	182,327	-	-	-	163,474	1,094,820	168	Melita	T	324,172	-	-	-	-	-	-	-	-	-	-	-	169	Minnedosa	T	1,737,259	1,546,697	-	-	-	119,160	136,671	-	-	590,255	93,609	2,486,392	170	Morris	T	1,129,248	1,345,714	-	-	-	-	148,420	-	-	104,242	69,036	1,667,412	171	Neepawa	T	1,768,603	2,157,464	-	-	-	150,348	659,481	-	-	247,389	96,964	3,311,846	172	Niverville	T	2,195,186	873,220	1,105,721	-	-	-	52,814	-	-	169,865	25,506	2,227,126	173	Pinawa	LGD	2,099,709	-	-	-	-	-	-	-	-	-	-	-	174	Powerview-Pinefalls	T	991,429	1,011,596	-	-	-	-	298,268	-	-	-	34,572	1,344,436	175	Rivers	T	407,896	342,178	-	-	-	296,562	113,717	-	-	186,249	37,780	976,486	176	Roblin	T	651,916	1,008,661	-	-	-	124,437	156,976	-	-	206,131	61,804	1,560,209	177	Russell	T	767,864	936,524	-	-	-	323,359	5,216	-	-	102,396	65,158	1,431,653	178	Souris	T	790,431	924,940	-	-	-	-	179,662	-	-	175,361	48,971	1,328,934	179	St. Pierre-Jolys	V	469,756	400,475	-	-	-	291,207	53,415	-	-	-	30,543	775,640	180	Ste. Anne	T	699,745	611,542	-	-	-	586,660	141,728	-	-	-	34,725	1,374,655	181	Ste. Rose du Lac	T	395,427	508,205	-	-	-	48,954	57,134	-	-	12,746	39,381	666,420	182	Stonewall	T	2,960,158	-	-	-	-	-	-	-	-	-	-	-	183	Swan River	T	2,779,076	2,139,134	-	-	-	411,873	194,471	-	-	316,991	142,030	3,204,499	184	Teulon	T	568,107	498,374	-	-	-	29,921	5,295	-	-	54,603	50,796	653,078	185	Virton	T	1,491,311	2,106,426	-	-	-	62,513	588,061	-	-	36,240	118,121	2,911,361	186	Winnipeg Beach	T	811,219	1,200,125	-	-	-	-	51,331	-	-	47,485	16,756	1,315,697	Populations over 5,000																				187	Brandon	C	34,354,011	23,132,550	-	-	-	(450,083)	1,924,932	-	-	6,028,781	2,277,053	32,913,233	188	Dauphin	C	4,718,560	5,115,765	-	-	-	-	520,989	-	-	372,136	478,342	6,487,232	189	Fin Flon	C	3,956,434	2,617,569	-	-	-	252,086	608,625	-	-	311,848	3,747,349	7,537,478	190	Morden	C	5,239,342	2,475,733	-	-	-	2,296,908	1,096,010	-	-	152,126	191,752	6,212,529	191	Portage La Prairie	C	7,209,891	6,059,161	-	-	-	662,573	1,775,442	-	-	553,777	787,243	9,838,196	192	Selkirk	C	5,940,834	6,257,191	-	-	-	-	534,551	-	-	184,588	1,134,144	8,110,474	193	Steinbach	C	11,528,835	3,851,688	-	-	-	2,899,782	2,115,291	-	-	196,586	127,887	9,919,234	194	The Pas	C	3,573,087	4,011,898	-	-	-	-	524,223	-	-	381,192	812,912	5,730,225	195	Thompson	C	10,329,612	5,782,497	-	-	-	442,212	1,178,680	-	-	-	4,758,016	12,161,405	196	Winkler	C	9,615,915	2,856,058	-	-	-	3,826,937	985,661	-	-	-	77,443	7,746,099	Total Urban Municipalities			137,220,932	99,566,074	1,120,580	1,543,990	16,335,798	16,776,526	139,073	11,799,067	18,891,062	166,172,169	197	Winnipeg	C	497,237,079	412,519,000	-	-	-	-	42,542,000	-	-	34,471,000	18,713,000	508,245,000																																																																																																																																																																																										
130	Ethelbert	V	63,226	132,018	-	-	-	14,340	-	-	-	-	8,744	155,102	131	Gilbert Plains	T	271,607	453,768	-	-	-	147,960	22,098	-	-	14,490	21,464	659,780	132	Gladstone	T	259,856	531,592	-	-	-	157,065	152,638	-	-	59,027	35,676	935,998	133	Glenboro	V	188,466	371,611	-	-	-	96,552	-	10,145	-	16,638	12,297	507,243	134	Grand Rapids	T	315,832	94,770	-	-	-	-	-	-	-	-	386,967	481,737	135	Grandview	T	322,298	485,038	-	-	-	-	47,771	-	-	56,914	54,495	711,659	136	Gretna	T	168,253	-	-	-	-	-	-	-	-	-	-	-	137	Hamiota	T	259,781	549,665	-	-	-	-	74,176	-	-	11,998	25,680	661,519	138	Hartney	T	99,504	286,554	-	-	-	-	22,336	-	-	19,260	12,678	340,828	139	Leaf Rapids	T	72,942	526,663	-	-	-	-	-	5,852	-	-	276,043	808,558	140	Lynn Lake	T	66,863	467,394	-	-	-	-	15,991	-	-	-	103,092	586,477	141	MacGregor	T	365,063	326,021	-	-	-	-	202,129	18,734	-	16,269	16,339	579,492	142	Manitowish	T	262,641	528,387	-	-	-	66,127	31,440	11,852	-	44,273	18,689	700,768	143	McCreary	V	166,718	274,013	-	-	-	-	-	-	-	23,667	22,740	320,420	144	Minitonas	T	144,834	203,608	-	-	-	-	-	-	-	13,073	11,798	268,146	145	Notre-Dame-de-Lourdes	V	240,303	353,974	-	-	-	-	35,667	-	-	-	12,306	450,228	146	Oak Lake	T	96,961	161,988	-	-	-	-	-	-	-	7,516	14,431	183,935	147	Pilot Mound	T	156,413	-	471	540,207	60,750	7,428	-	-	-	-	20,770	629,626	148	Plum Coulee	T	330,838	391,928	-	-	-	-	66,477	-	-	31,879	14,032	504,316	149	Rapid City	T	105,160	173,204	-	-	-	-	19,166	-	-	9,570	5,458	207,398	150	Riverton	V	128,089	303,890	-	-	-	-	-	-	-	23,874	10,051	47,253	385,067	151	Rosburn	T	116,727	394,413	-	-	-	7,888	20,227	-	-	-	30,038	452,566	152	Snow Lake	T	573,054	743,988	-	-	-	-	41,207	-	-	53,932	515,832	1,354,959	153	Somers	V	139,611	258,389	-	-	-	14,355	17,749	-	-	13,029	6,300	309,822	154	St. Claude	V	193,400	278,343	-	-	-	209	82,714	-	-	48,673	16,087	426,026	155	St. Lazare	V	91,607	80,859	-	-	-	40,380	-	-	-	18,402	18,890	158,520	156	Treherne	T	189,041	427,164	-	-	-	-	-	-	-	13,779	7,541	517,202	157	Waskada	V	48,865	117,867	-	-	-	-	68,618	-	-	-	2,370	120,237	158	Wawanesa	V	194,187	244,685	-	-	-	10,038	31,487	-	-	-	4,710	290,921	159	Winnipegosis	V	155,242	272,128	-	-	-	121,900	26,646	-	-	5,546	72,419	498,639	Populations 1,000 - 5,000																				160	Altona	T	2,577,735	1,103,976	-	-	-	1,331,187	505,392	-	-	250,173	54,217	3,244,945	161	Arborg	T	523,403	639,510	-	-	-	615	242,153	-	-	9,404	79,438	971,120	162	Beausejour	T	1,843,011	1,212,226	-	-	-	392,307	261,787	-	-	94,317	114,043	2,074,680	163	Boissevain	T	588,507	580,133	-	-	-	318,412	114,165	-	-	118,661	54,431	1,185,702	164	Carberry	T	621,006	422,444	-	-	-	522,423	-	-	-	101,789	30,427	1,077,083	165	Carman	T	1,460,362	1,845,102	-	-	-	132,164	411,791	-	-	28,924	77,474	2,495,455	166	Gillam	T	137,898	-	-	-	-	-	-	-	-	-	-	-	167	Lac du Bonnet	T	812,163	649,539	-	-	-	99,480	182,327	-	-	-	163,474	1,094,820	168	Melita	T	324,172	-	-	-	-	-	-	-	-	-	-	-	169	Minnedosa	T	1,737,259	1,546,697	-	-	-	119,160	136,671	-	-	590,255	93,609	2,486,392	170	Morris	T	1,129,248	1,345,714	-	-	-	-	148,420	-	-	104,242	69,036	1,667,412	171	Neepawa	T	1,768,603	2,157,464	-	-	-	150,348	659,481	-	-	247,389	96,964	3,311,846	172	Niverville	T	2,195,186	873,220	1,105,721	-	-	-	52,814	-	-	169,865	25,506	2,227,126	173	Pinawa	LGD	2,099,709	-	-	-	-	-	-	-	-	-	-	-	174	Powerview-Pinefalls	T	991,429	1,011,596	-	-	-	-	298,268	-	-	-	34,572	1,344,436	175	Rivers	T	407,896	342,178	-	-	-	296,562	113,717	-	-	186,249	37,780	976,486	176	Roblin	T	651,916	1,008,661	-	-	-	124,437	156,976	-	-	206,131	61,804	1,560,209	177	Russell	T	767,864	936,524	-	-	-	323,359	5,216	-	-	102,396	65,158	1,431,653	178	Souris	T	790,431	924,940	-	-	-	-	179,662	-	-	175,361	48,971	1,328,934	179	St. Pierre-Jolys	V	469,756	400,475	-	-	-	291,207	53,415	-	-	-	30,543	775,640	180	Ste. Anne	T	699,745	611,542	-	-	-	586,660	141,728	-	-	-	34,725	1,374,655	181	Ste. Rose du Lac	T	395,427	508,205	-	-	-	48,954	57,134	-	-	12,746	39,381	666,420	182	Stonewall	T	2,960,158	-	-	-	-	-	-	-	-	-	-	-	183	Swan River	T	2,779,076	2,139,134	-	-	-	411,873	194,471	-	-	316,991	142,030	3,204,499	184	Teulon	T	568,107	498,374	-	-	-	29,921	5,295	-	-	54,603	50,796	653,078	185	Virton	T	1,491,311	2,106,426	-	-	-	62,513	588,061	-	-	36,240	118,121	2,911,361	186	Winnipeg Beach	T	811,219	1,200,125	-	-	-	-	51,331	-	-	47,485	16,756	1,315,697	Populations over 5,000																				187	Brandon	C	34,354,011	23,132,550	-	-	-	(450,083)	1,924,932	-	-	6,028,781	2,277,053	32,913,233	188	Dauphin	C	4,718,560	5,115,765	-	-	-	-	520,989	-	-	372,136	478,342	6,487,232	189	Fin Flon	C	3,956,434	2,617,569	-	-	-	252,086	608,625	-	-	311,848	3,747,349	7,537,478	190	Morden	C	5,239,342	2,475,733	-	-	-	2,296,908	1,096,010	-	-	152,126	191,752	6,212,529	191	Portage La Prairie	C	7,209,891	6,059,161	-	-	-	662,573	1,775,442	-	-	553,777	787,243	9,838,196	192	Selkirk	C	5,940,834	6,257,191	-	-	-	-	534,551	-	-	184,588	1,134,144	8,110,474	193	Steinbach	C	11,528,835	3,851,688	-	-	-	2,899,782	2,115,291	-	-	196,586	127,887	9,919,234	194	The Pas	C	3,573,087	4,011,898	-	-	-	-	524,223	-	-	381,192	812,912	5,730,225	195	Thompson	C	10,329,612	5,782,497	-	-	-	442,212	1,178,680	-	-	-	4,758,016	12,161,405	196	Winkler	C	9,615,915	2,856,058	-	-	-	3,826,937	985,661	-	-	-	77,443	7,746,099	Total Urban Municipalities			137,220,932	99,566,074	1,120,580	1,543,990	16,335,798	16,776,526	139,073	11,799,067	18,891,062	166,172,169	197	Winnipeg	C	497,237,079	412,519,000	-	-	-	-	42,542,000	-	-	34,471,000	18,713,000	508,245,000																																																																																																																																																																																																									
131	Gilbert Plains	T	271,607	453,768	-	-	-	147,960	22,098	-	-	14,490	21,464	659,780	132	Gladstone	T	259,856	531,592	-	-	-	157,065	152,638	-	-	59,027	35,676	935,998	133	Glenboro	V	188,466	371,611	-	-	-	96,552	-	10,145	-	16,638	12,297	507,243	134	Grand Rapids	T	315,832	94,770	-	-	-	-	-	-	-	-	386,967	481,737	135	Grandview	T	322,298	485,038	-	-	-	-	47,771	-	-	56,914	54,495	711,659	136	Gretna	T	168,253	-	-	-	-	-	-	-	-	-	-	-	137	Hamiota	T	259,781	549,665	-	-	-	-	74,176	-	-	11,998	25,680	661,519	138	Hartney	T	99,504	286,554	-	-	-	-	22,336	-	-	19,260	12,678	340,828	139	Leaf Rapids	T	72,942	526,663	-	-	-	-	-	5,852	-	-	276,043	808,558	140	Lynn Lake	T	66,863	467,394	-	-	-	-	15,991	-	-	-	103,092	586,477	141	MacGregor	T	365,063	326,021	-	-	-	-	202,129	18,734	-	16,269	16,339	579,492	142	Manitowish	T	262,641	528,387	-	-	-	66,127	31,440	11,852	-	44,273	18,689	700,768	143	McCreary	V	166,718	274,013	-	-	-	-	-	-	-	23,667	22,740	320,420	144	Minitonas	T	144,834	203,608	-	-	-	-	-	-	-	13,073	11,798	268,146	145	Notre-Dame-de-Lourdes	V	240,303	353,974	-	-	-	-	35,667	-	-	-	12,306	450,228	146	Oak Lake	T	96,961	161,988	-	-	-	-	-	-	-	7,516	14,431	183,935	147	Pilot Mound	T	156,413	-	471	540,207	60,750	7,428	-	-	-	-	20,770	629,626	148	Plum Coulee	T	330,838	391,928	-	-	-	-	66,477	-	-	31,879	14,032	504,316	149	Rapid City	T	105,160	173,204	-	-	-	-	19,166	-	-	9,570	5,458	207,398	150	Riverton	V	128,089	303,890	-	-	-	-	-	-	-	23,874	10,051	47,253	385,067	151	Rosburn	T	116,727	394,413	-	-	-	7,888	20,227	-	-	-	30,038	452,566	152	Snow Lake	T	573,054	743,988	-	-	-	-	41,207	-	-	53,932	515,832	1,354,959	153	Somers	V	139,611	258,389	-	-	-	14,355	17,749	-	-	13,029	6,300	309,822	154	St. Claude	V	193,400	278,343	-	-	-	209	82,714	-	-	48,673	16,087	426,026	155	St. Lazare	V	91,607	80,859	-	-	-	40,380	-	-	-	18,402	18,890	158,520	156	Treherne	T	189,041	427,164	-	-	-	-	-	-	-	13,779	7,541	517,202	157	Waskada	V	48,865	117,867	-	-	-	-	68,618	-	-	-	2,370	120,237	158	Wawanesa	V	194,187	244,685	-	-	-	10,038	31,487	-	-	-	4,710	290,921	159	Winnipegosis	V	155,242	272,128	-	-	-	121,900	26,646	-	-	5,546	72,419	498,639	Populations 1,000 - 5,000																				160	Altona	T	2,577,735	1,103,976	-	-	-	1,331,187	505,392	-	-	250,173	54,217	3,244,945	161	Arborg	T	523,403	639,510	-	-	-	615	242,153	-	-	9,404	79,438	971,120	162	Beausejour	T	1,843,011	1,212,226	-	-	-	392,307	261,787	-	-	94,317	114,043	2,074,680	163	Boissevain	T	588,507	580,133	-	-	-	318,412	114,165	-	-	118,661	54,431	1,185,702	164	Carberry	T	621,006	422,444	-	-	-	522,423	-	-	-	101,789	30,427	1,077,083	165	Carman	T	1,460,362	1,845,102	-	-	-	132,164	411,791	-	-	28,924	77,474	2,495,455	166	Gillam	T	137,898	-	-	-	-	-	-	-	-	-	-	-	167	Lac du Bonnet	T	812,163	649,539	-	-	-	99,480	182,327	-	-	-	163,474	1,094,820	168	Melita	T	324,172	-	-	-	-	-	-	-	-	-	-	-	169	Minnedosa	T	1,737,259	1,546,697	-	-	-	119,160	136,671	-	-	590,255	93,609	2,486,392	170	Morris	T	1,129,248	1,345,714	-	-	-	-	148,420	-	-	104,242	69,036	1,667,412	171	Neepawa	T	1,768,603	2,157,464	-	-	-	150,348	659,481	-	-	247,389	96,964	3,311,846	172	Niverville	T	2,195,186	873,220	1,105,721	-	-	-	52,814	-	-	169,865	25,506	2,227,126	173	Pinawa	LGD	2,099,709	-	-	-	-	-	-	-	-	-	-	-	174	Powerview-Pinefalls	T	991,429	1,011,596	-	-	-	-	298,268	-	-	-	34,572	1,344,436	175	Rivers	T	407,896	342,178	-	-	-	296,562	113,717	-	-	186,249	37,780	976,486	176	Roblin	T	651,916	1,008,661	-	-	-	124,437	156,976	-	-	206,131	61,804	1,560,209	177	Russell	T	767,864	936,524	-	-	-	323,359	5,216	-	-	102,396	65,158	1,431,653	178	Souris	T	790,431	924,940	-	-	-	-	179,662	-	-	175,361	48,971	1,328,934	179	St. Pierre-Jolys	V	469,756	400,475	-	-	-	291,207	53,415	-	-	-	30,543	775,640	180	Ste. Anne	T	699,745	611,542	-	-	-	586,660	141,728	-	-	-	34,725	1,374,655	181	Ste. Rose du Lac	T	395,427	508,205	-	-	-	48,954	57,134	-	-	12,746	39,381	666,420	182	Stonewall	T	2,960,158	-	-	-	-	-	-	-	-	-	-	-	183	Swan River	T	2,779,076	2,139,134	-	-	-	411,873	194,471	-	-	316,991	142,030	3,204,499	184	Teulon	T	568,107	498,374	-	-	-	29,921	5,295	-	-	54,603	50,796	653,078	185	Virton	T	1,491,311	2,106,426	-	-	-	62,513	588,061	-	-	36,240	118,121	2,911,361	186	Winnipeg Beach	T	811,219	1,200,125	-	-	-	-	51,331	-	-	47,485	16,756	1,315,697	Populations over 5,000																				187	Brandon	C	34,354,011	23,132,550	-	-	-	(450,083)	1,924,932	-	-	6,028,781	2,277,053	32,913,233	188	Dauphin	C	4,718,560	5,115,765	-	-	-	-	520,989	-	-	372,136	478,342	6,487,232	189	Fin Flon	C	3,956,434	2,617,569	-	-	-	252,086	608,625	-	-	311,848	3,747,349	7,537,478	190	Morden	C	5,239,342	2,475,733	-	-	-	2,296,908	1,096,010	-	-	152,126	191,752	6,212,529	191	Portage La Prairie	C	7,209,891	6,059,161	-	-	-	662,573	1,775,442	-	-	553,777	787,243	9,838,196	192	Selkirk	C	5,940,834	6,257,191	-	-	-	-	534,551	-	-	184,588	1,134,144	8,110,474	193	Steinbach	C	11,528,835	3,851,688	-	-	-	2,899,782	2,115,291	-	-	196,586	127,887	9,919,234	194	The Pas	C	3,573,087	4,011,898	-	-	-	-	524,223	-	-	381,192	812,912	5,730,225	195	Thompson	C	10,329,612	5,782,497	-	-	-	442,212	1,178,680	-	-	-	4,758,016	12,161,405	196	Winkler	C	9,615,915	2,856,058	-	-	-	3,826,937	985,661	-	-	-	77,443	7,746,099	Total Urban Municipalities			137,220,932	99,566,074	1,120,580	1,543,990	16,335,798	16,776,526	139,073	11,799,067	18,891,062	166,172,169	197	Winnipeg	C	497,237,079	412,519,000	-	-	-	-	42,542,000	-	-	34,471,000	18,713,000	508,245,000																																																																																																																																																																																																																								
132	Gladstone	T	259,856	531,592	-	-	-	157,065	152,638	-	-	59,027	35,676	935,998	133	Glenboro	V	188,466	371,611	-	-	-	96,552	-	10,145	-	16,638	12,297	507,243	134	Grand Rapids	T	315,832	94,770	-	-	-	-	-	-	-	-	386,967	481,737	135	Grandview	T	322,298	485,038	-	-	-	-	47,771	-	-	56,914	54,495	711,659	136	Gretna	T	168,253	-	-	-	-	-	-	-	-	-	-	-	137	Hamiota	T	259,781	549,665	-	-	-	-	74,176	-	-	11,998	25,680	661,519	138	Hartney	T	99,504	286,554	-	-	-	-	22,336	-	-	19,260	12,678	340,828	139	Leaf Rapids	T	72,942	526,663	-	-	-	-	-	5,852	-	-	276,043	808,558	140	Lynn Lake	T	66,863	467,394	-	-	-	-	15,991	-	-	-	103,092	586,477	141	MacGregor	T	365,063	326,021	-	-	-	-	202,129	18,734	-	16,269	16,339	579,492	142	Manitowish	T	262,641	528,387	-	-	-	66,127	31,440	11,852	-	44,273	18,689	700,768	143	McCreary	V	166,718	274,013	-	-	-	-	-	-	-	23,667	22,740	320,420	144	Minitonas	T	144,834	203,608	-	-	-	-	-	-	-	13,073	11,798	268,146	145	Notre-Dame-de-Lourdes	V	240,303	353,974	-	-	-	-	35,667	-	-	-	12,306	450,228	146	Oak Lake	T	96,961	161,988	-	-	-	-	-	-	-	7,516	14,431	183,935	147	Pilot Mound	T	156,413	-	471	540,207	60,750	7,428	-	-	-	-	20,770	629,626	148	Plum Coulee	T	330,838	391,928	-	-	-	-	66,477	-	-	31,879	14,032	504,316	149	Rapid City	T	105,160	173,204	-	-	-	-	19,166	-	-	9,570	5,458	207,398	150	Riverton	V	128,089	303,890	-	-	-	-	-	-	-	23,874	10,051	47,253	385,067	151	Rosburn	T	116,727	394,413	-	-	-	7,888	20,227	-	-	-	30,038	452,566	152	Snow Lake	T	573,054	743,988	-	-	-	-	41,207	-	-	53,932	515,832	1,354,959	153	Somers	V	139,611	258,389	-	-	-	14,355	17,749	-	-	13,029	6,300	309,822	154	St. Claude	V	193,400	278,343	-	-	-	209	82,714	-	-	48,673	16,087	426,026	155	St. Lazare	V	91,607	80,859	-	-	-	40,380	-	-	-	18,402	18,890	158,520	156	Treherne	T	189,041	427,164	-	-	-	-	-	-	-	13,779	7,541	517,202	157	Waskada	V	48,865	117,867	-	-	-	-	68,618	-	-	-	2,370	120,237	158	Wawanesa	V	194,187	244,685	-	-	-	10,038	31,487	-	-	-	4,710	290,921	159	Winnipegosis	V	155,242	272,128	-	-	-	121,900	26,646	-	-	5,546	72,419	498,639	Populations 1,000 - 5,000																				160	Altona	T	2,577,735	1,103,976	-	-	-	1,331,187	505,392	-	-	250,173	54,217	3,244,945	161	Arborg	T	523,403	639,510	-	-	-	615	242,153	-	-	9,404	79,438	971,120	162	Beausejour	T	1,843,011	1,212,226	-	-	-	392,307	261,787	-	-	94,317	114,043	2,074,680	163	Boissevain	T	588,507	580,133	-	-	-	318,412	114,165	-	-	118,661	54,431	1,185,702	164	Carberry	T	621,006	422,444	-	-	-	522,423	-	-	-	101,789	30,427	1,077,083	165	Carman	T	1,460,362	1,845,102	-	-	-	132,164	411,791	-	-	28,924	77,474	2,495,455	166	Gillam	T	137,898	-	-	-	-	-	-	-	-	-	-	-	167	Lac du Bonnet	T	812,163	649,539	-	-	-	99,480	182,327	-	-	-	163,474	1,094,820	168	Melita	T	324,172	-	-	-	-	-	-	-	-	-	-	-	169	Minnedosa	T	1,737,259	1,546,697	-	-	-	119,160	136,671	-	-	590,255	93,609	2,486,392	170	Morris	T	1,129,248	1,345,714	-	-	-	-	148,420	-	-	104,242	69,036	1,667,412	171	Neepawa	T	1,768,603	2,157,464	-	-	-	150,348	659,481	-	-	247,389	96,964	3,311,846	172	Niverville	T	2,195,186	873,220	1,105,721	-	-	-	52,814	-	-	169,865	25,506	2,227,126	173	Pinawa	LGD	2,099,709	-	-	-	-	-	-	-	-	-	-	-	174	Powerview-Pinefalls	T	991,429	1,011,596	-	-	-	-	298,268	-	-	-	34,572	1,344,436	175	Rivers	T	407,896	342,178	-	-	-	296,562	113,717	-	-	186,249	37,780	976,486	176	Roblin	T	651,916	1,008,661	-	-	-	124,437	156,976	-	-	206,131	61,804	1,560,209	177	Russell	T	767,864	936,524	-	-	-	323,359	5,216	-	-	102,396	65,158	1,431,653	178	Souris	T	790,431	924,940	-	-	-	-	179,662	-	-	175,361	48,971	1,328,934	179	St. Pierre-Jolys	V	469,756	400,475	-	-	-	291,207	53,415	-	-	-	30,543	775,640	180	Ste. Anne	T	699,745	611,542	-	-	-	586,660	141,728	-	-	-	34,725	1,374,655	181	Ste. Rose du Lac	T	395,427	508,205	-	-	-	48,954	57,134	-	-	12,746	39,381	666,420	182	Stonewall	T	2,960,158	-	-	-	-	-	-	-	-	-	-	-	183	Swan River	T	2,779,076	2,139,134	-	-	-	411,873	194,471	-	-	316,991	142,030	3,204,499	184	Teulon	T	568,107	498,374	-	-	-	29,921	5,295	-	-	54,603	50,796	653,078	185	Virton	T	1,491,311	2,106,426	-	-	-	62,513	588,061	-	-	36,240	118,121	2,911,361	186	Winnipeg Beach	T	811,219	1,200,125	-	-	-	-	51,331	-	-	47,485	16,756	1,315,697	Populations over 5,000																				187	Brandon	C	34,354,011	23,132,550	-	-	-	(450,083)	1,924,932	-	-	6,028,781	2,277,053	32,913,233	188	Dauphin	C	4,718,560	5,115,765	-	-	-	-	520,989	-	-	372,136	478,342	6,487,232	189	Fin Flon	C	3,956,434	2,617,569	-	-	-	252,086	608,625	-	-	311,848	3,747,349	7,537,478	190	Morden	C	5,239,342	2,475,733	-	-	-	2,296,908	1,096,010	-	-	152,126	191,752	6,212,529	191	Portage La Prairie	C	7,209,891	6,059,161	-	-	-	662,573	1,775,442	-	-	553,777	787,243	9,838,196	192	Selkirk	C	5,940,834	6,257,191	-	-	-	-	534,551	-	-	184,588	1,134,144	8,110,474	193	Steinbach	C	11,528,835	3,851,688	-	-	-	2,899,782	2,115,291	-	-	196,586	127,887	9,919,234	194	The Pas	C	3,573,087	4,011,898	-	-	-	-	524,223	-	-	381,192	812,912	5,730,225	195	Thompson	C	10,329,612	5,782,497	-	-	-	442,212	1,178,680	-	-	-	4,758,016	12,161,405	196	Winkler	C	9,615,915	2,856,058	-	-	-	3,826,937	985,661	-	-	-	77,443	7,746,099	Total Urban Municipalities			137,220,932	99,566,074	1,120,580	1,543,990	16,335,798	16,776,526	139,073	11,799,067	18,891,062	166,172,169	197	Winnipeg	C	497,237,079	412,519,000	-	-	-	-	42,542,000	-	-	34,471,000	18,713,000	508,245,000																																																																																																																																																																																																																																							
133	Glenboro	V	188,466	371,611	-	-	-	96,552	-	10,145	-	16,638	12,297	507,243	134	Grand Rapids	T	315,832	94,770	-	-	-	-	-	-	-	-	386,967	481,737	135	Grandview	T	322,298	485,038	-	-	-	-	47,771	-	-	56,914	54,495	711,659	136	Gretna	T	168,253	-	-	-	-	-	-	-	-	-	-	-	137	Hamiota	T	259,781	549,665	-	-	-	-	74,176	-	-	11,998	25,680	661,519	138	Hartney	T	99,504	286,554	-	-	-	-	22,336	-	-	19,260	12,678	340,828	139	Leaf Rapids	T	72,942	526,663	-	-	-	-	-	5,852	-	-	276,043	808,558	140	Lynn Lake	T	66,863	467,394	-	-	-	-	15,991	-	-	-	103,092	586,477	141	MacGregor	T	365,063	326,021	-	-	-	-	202,129	18,734	-	16,269	16,339	579,492	142	Manitowish	T	262,641	528,387	-	-	-	66,127	31,440	11,852	-	44,273	18,689	700,768	143	McCreary	V	166,718	274,013	-	-	-	-	-	-	-	23,667	22,740	320,420	144	Minitonas	T	144,834	203,608	-	-	-	-	-	-	-	13,073	11,798	268,146	145	Notre-Dame-de-Lourdes	V	240,303	353,974	-	-	-	-	35,667	-	-	-	12,306	450,228	146	Oak Lake	T	96,961	161,988	-	-	-	-	-	-	-	7,516	14,431	183,935	147	Pilot Mound	T	156,413	-	471	540,207	60,750	7,428	-	-	-	-	20,770	629,626	148	Plum Coulee	T	330,838	391,928	-	-	-	-	66,477	-	-	31,879	14,032	504,316	149	Rapid City	T	105,160	173,204	-	-	-	-	19,166	-	-	9,570	5,458	207,398	150	Riverton	V	128,089	303,890	-	-	-	-	-	-	-	23,874	10,051	47,253	385,067	151	Rosburn	T	116,727	394,413	-	-	-	7,888	20,227	-	-	-	30,038	452,566	152	Snow Lake	T	573,054	743,988	-	-	-	-	41,207	-	-	53,932	515,832	1,354,959	153	Somers	V	139,611	258,389	-	-	-	14,355	17,749	-	-	13,029	6,300	309,822	154	St. Claude	V	193,400	278,343	-	-	-	209	82,714	-	-	48,673	16,087	426,026	155	St. Lazare	V	91,607	80,859	-	-	-	40,380	-	-	-	18,402	18,890	158,520	156	Treherne	T	189,041	427,164	-	-	-	-	-	-	-	13,779	7,541	517,202	157	Waskada	V	48,865	117,867	-	-	-	-	68,618	-	-	-	2,370	120,237	158	Wawanesa	V	194,187	244,685	-	-	-	10,038	31,487	-	-	-	4,710	290,921	159	Winnipegosis	V	155,242	272,128	-	-	-	121,900	26,646	-	-	5,546	72,419	498,639	Populations 1,000 - 5,000																				160	Altona	T	2,577,735	1,103,976	-	-	-	1,331,187	505,392	-	-	250,173	54,217	3,244,945	161	Arborg	T	523,403	639,510	-	-	-	615	242,153	-	-	9,404	79,438	971,120	162	Beausejour	T	1,843,011	1,212,226	-	-	-	392,307	261,787	-	-	94,317	114,043	2,074,680	163	Boissevain	T	588,507	580,133	-	-	-	318,412	114,165	-	-	118,661	54,431	1,185,702	164	Carberry	T	621,006	422,444	-	-	-	522,423	-	-	-	101,789	30,427	1,077,083	165	Carman	T	1,460,362	1,845,102	-	-	-	132,164	411,791	-	-	28,924	77,474	2,495,455	166	Gillam	T	137,898	-	-	-	-	-	-	-	-	-	-	-	167	Lac du Bonnet	T	812,163	649,539	-	-	-	99,480	182,327	-	-	-	163,474	1,094,820	168	Melita	T	324,172	-	-	-	-	-	-	-	-	-	-	-	169	Minnedosa	T	1,737,259	1,546,697	-	-	-	119,160	136,671	-	-	590,255	93,609	2,486,392	170	Morris	T	1,129,248	1,345,714	-	-	-	-	148,420	-	-	104,242	69,036	1,667,412	171	Neepawa	T	1,768,603	2,157,464	-	-	-	150,348	659,481	-	-	247,389	96,964	3,311,846	172	Niverville	T	2,195,186	873,220	1,105,721	-	-	-	52,814	-	-	169,865	25,506	2,227,126	173	Pinawa	LGD	2,099,709	-	-	-	-	-	-	-	-	-	-	-	174	Powerview-Pinefalls	T	991,429	1,011,596	-	-	-	-	298,268	-	-	-	34,572	1,344,436	175	Rivers	T	407,896	342,178	-	-	-	296,562	113,717	-	-	186,249	37,780	976,486	176	Roblin	T	651,916	1,008,661	-	-	-	124,437	156,976	-	-	206,131	61,804	1,560,209	177	Russell	T	767,864	936,524	-	-	-	323,359	5,216	-	-	102,396	65,158	1,431,653	178	Souris	T	790,431	924,940	-	-	-	-	179,662	-	-	175,361	48,971	1,328,934	179	St. Pierre-Jolys	V	469,756	400,475	-	-	-	291,207	53,415	-	-	-	30,543	775,640	180	Ste. Anne	T	699,745	611,542	-	-	-	586,660	141,728	-	-	-	34,725	1,374,655	181	Ste. Rose du Lac	T	395,427	508,205	-	-	-	48,954	57,134	-	-	12,746	39,381	666,420	182	Stonewall	T	2,960,158	-	-	-	-	-	-	-	-	-	-	-	183	Swan River	T	2,779,076	2,139,134	-	-	-	411,873	194,471	-	-	316,991	142,030	3,204,499	184	Teulon	T	568,107	498,374	-	-	-	29,921	5,295	-	-	54,603	50,796	653,078	185	Virton	T	1,491,311	2,106,426	-	-	-	62,513	588,061	-	-	36,240	118,121	2,911,361	186	Winnipeg Beach	T	811,219	1,200,125	-	-	-	-	51,331	-	-	47,485	16,756	1,315,697	Populations over 5,000																				187	Brandon	C	34,354,011	23,132,550	-	-	-	(450,083)	1,924,932	-	-	6,028,781	2,277,053	32,913,233	188	Dauphin	C	4,718,560	5,115,765	-	-	-	-	520,989	-	-	372,136	478,342	6,487,232	189	Fin Flon	C	3,956,434	2,617,569	-	-	-	252,086	608,625	-	-	311,848	3,747,349	7,537,478	190	Morden	C	5,239,342	2,475,733	-	-	-	2,296,908	1,096,010	-	-	152,126	191,752	6,212,529	191	Portage La Prairie	C	7,209,891	6,059,161	-	-	-	662,573	1,775,442	-	-	553,777	787,243	9,838,196	192	Selkirk	C	5,940,834	6,257,191	-	-	-	-	534,551	-	-	184,588	1,134,144	8,110,474	193	Steinbach	C	11,528,835	3,851,688	-	-	-	2,899,782	2,115,291	-	-	196,586	127,887	9,919,234	194	The Pas	C	3,573,087	4,011,898	-	-	-	-	524,223	-	-	381,192	812,912	5,730,225	195	Thompson	C	10,329,612	5,782,497	-	-	-	442,212	1,178,680	-	-	-	4,758,016	12,161,405	196	Winkler	C	9,615,915	2,856,058	-	-	-	3,826,937	985,661	-	-	-	77,443	7,746,099	Total Urban Municipalities			137,220,932	99,566,074	1,120,580	1,543,990	16,335,798	16,776,526	139,073	11,799,067	18,891,062	166,172,169	197	Winnipeg	C	497,237,079	412,519,000	-	-	-	-	42,542,000	-	-	34,471,000	18,713,000	508,245,000																																																																																																																																																																																																																																																						
134	Grand Rapids	T	315,832	94,770	-	-	-	-	-	-	-	-	386,967	481,737	135	Grandview	T	322,298	485,038	-	-	-	-	47,771	-	-	56,914	54,495	711,659	136	Gretna	T	168,253	-	-	-	-	-	-	-	-	-	-	-	137	Hamiota	T	259,781	549,665	-	-	-	-	74,176	-	-	11,998	25,680	661,519	138	Hartney	T	99,504	286,554	-	-	-	-	22,336	-	-	19,260	12,678	340,828	139	Leaf Rapids	T	72,942	526,663	-	-	-	-	-	5,852	-	-	276,043	808,558	140	Lynn Lake	T	66,863	467,394	-	-	-	-	15,991	-	-	-	103,092	586,477	141	MacGregor	T	365,063	326,021	-	-	-	-	202,129	18,734	-	16,269	16,339	579,492	142	Manitowish	T	262,641	528,387	-	-	-	66,127	31,440	11,852	-	44,273	18,689	700,768	143	McCreary	V	166,718	274,013	-	-	-	-	-	-	-	23,667	22,740	320,420	144	Minitonas	T	144,834	203,608	-	-	-	-	-	-	-	13,073	11,798	268,146	145	Notre-Dame-de-Lourdes	V	240,303	353,974	-	-	-	-	35,667	-	-	-	12,306	450,228	146	Oak Lake	T	96,961	161,988	-	-	-	-	-	-	-	7,516	14,431	183,935	147	Pilot Mound	T	156,413	-	471	540,207	60,750	7,428	-	-	-	-	20,770	629,626	148	Plum Coulee	T	330,838	391,928	-	-	-	-	66,477	-	-	31,879	14,032	504,316	149	Rapid City	T	105,160	173,204	-	-	-	-	19,166	-	-	9,570	5,458	207,398	150	Riverton	V	128,089	303,890	-	-	-	-	-	-	-	23,874	10,051	47,253	385,067	151	Rosburn	T	116,727	394,413	-	-	-	7,888	20,227	-	-	-	30,038	452,566	152	Snow Lake	T	573,054	743,988	-	-	-	-	41,207	-	-	53,932	515,832	1,354,959	153	Somers	V	139,611	258,389	-	-	-	14,355	17,749	-	-	13,029	6,300	309,822	154	St. Claude	V	193,400	278,343	-	-	-	209	82,714	-	-	48,673	16,087	426,026	155	St. Lazare	V	91,607	80,859	-	-	-	40,380	-	-	-	18,402	18,890	158,520	156	Treherne	T	189,041	427,164	-	-	-	-	-	-	-	13,779	7,541	517,202	157	Waskada	V	48,865	117,867	-	-	-	-	68,618	-	-	-	2,370	120,237	158	Wawanesa	V	194,187	244,685	-	-	-	10,038	31,487	-	-	-	4,710	290,921	159	Winnipegosis	V	155,242	272,128	-	-	-	121,900	26,646	-	-	5,546	72,419	498,639	Populations 1,000 - 5,000																				160	Altona	T	2,577,735	1,103,976	-	-	-	1,331,187	505,392	-	-	250,173	54,217	3,244,945	161	Arborg	T	523,403	639,510	-	-	-	615	242,153	-	-	9,404	79,438	971,120	162	Beausejour	T	1,843,011	1,212,226	-	-	-	392,307	261,787	-	-	94,317	114,043	2,074,680	163	Boissevain	T	588,507	580,133	-	-	-	318,412	114,165	-	-	118,661	54,431	1,185,702	164	Carberry	T	621,006	422,444	-	-	-	522,423	-	-	-	101,789	30,427	1,077,083	165	Carman	T	1,460,362	1,845,102	-	-	-	132,164	411,791	-	-	28,924	77,474	2,495,455	166	Gillam	T	137,898	-	-	-	-	-	-	-	-	-	-	-	167	Lac du Bonnet	T	812,163	649,539	-	-	-	99,480	182,327	-	-	-	163,474	1,094,820	168	Melita	T	324,172	-	-	-	-	-	-	-	-	-	-	-	169	Minnedosa	T	1,737,259	1,546,697	-	-	-	119,160	136,671	-	-	590,255	93,609	2,486,392	170	Morris	T	1,129,248	1,345,714	-	-	-	-	148,420	-	-	104,242	69,036	1,667,412	171	Neepawa	T	1,768,603	2,157,464	-	-	-	150,348	659,481	-	-	247,389	96,964	3,311,846	172	Niverville	T	2,195,186	873,220	1,105,721	-	-	-	52,814	-	-	169,865	25,506	2,227,126	173	Pinawa	LGD	2,099,709	-	-	-	-	-	-	-	-	-	-	-	174	Powerview-Pinefalls	T	991,429	1,011,596	-	-	-	-	298,268	-	-	-	34,572	1,344,436	175	Rivers	T	407,896	342,178	-	-	-	296,562	113,717	-	-	186,249	37,780	976,486	176	Roblin	T	651,916	1,008,661	-	-	-	124,437	156,976	-	-	206,131	61,804	1,560,209	177	Russell	T	767,864	936,524	-	-	-	323,359	5,216	-	-	102,396	65,158	1,431,653	178	Souris	T	790,431	924,940	-	-	-	-	179,662	-	-	175,361	48,971	1,328,934	179	St. Pierre-Jolys	V	469,756	400,475	-	-	-	291,207	53,415	-	-	-	30,543	775,640	180	Ste. Anne	T	699,745	611,542	-	-	-	586,660	141,728	-	-	-	34,725	1,374,655	181	Ste. Rose du Lac	T	395,427	508,205	-	-	-	48,954	57,134	-	-	12,746	39,381	666,420	182	Stonewall	T	2,960,158	-	-	-	-	-	-	-	-	-	-	-	183	Swan River	T	2,779,076	2,139,134	-	-	-	411,873	194,471	-	-	316,991	142,030	3,204,499	184	Teulon	T	568,107	498,374	-	-	-	29,921	5,295	-	-	54,603	50,796	653,078	185	Virton	T	1,491,311	2,106,426	-	-	-	62,513	588,061	-	-	36,240	118,121	2,911,361	186	Winnipeg Beach	T	811,219	1,200,125	-	-	-	-	51,331	-	-	47,485	16,756	1,315,697	Populations over 5,000																				187	Brandon	C	34,354,011	23,132,550	-	-	-	(450,083)	1,924,932	-	-	6,028,781	2,277,053	32,913,233	188	Dauphin	C	4,718,560	5,115,765	-	-	-	-	520,989	-	-	372,136	478,342	6,487,232	189	Fin Flon	C	3,956,434	2,617,569	-	-	-	252,086	608,625	-	-	311,848	3,747,349	7,537,478	190	Morden	C	5,239,342	2,475,733	-	-	-	2,296,908	1,096,010	-	-	152,126	191,752	6,212,529	191	Portage La Prairie	C	7,209,891	6,059,161	-	-	-	662,573	1,775,442	-	-	553,777	787,243	9,838,196	192	Selkirk	C	5,940,834	6,257,191	-	-	-	-	534,551	-	-	184,588	1,134,144	8,110,474	193	Steinbach	C	11,528,835	3,851,688	-	-	-	2,899,782	2,115,291	-	-	196,586	127,887	9,919,234	194	The Pas	C	3,573,087	4,011,898	-	-	-	-	524,223	-	-	381,192	812,912	5,730,225	195	Thompson	C	10,329,612	5,782,497	-	-	-	442,212	1,178,680	-	-	-	4,758,016	12,161,405	196	Winkler	C	9,615,915	2,856,058	-	-	-	3,826,937	985,661	-	-	-	77,443	7,746,099	Total Urban Municipalities			137,220,932	99,566,074	1,120,580	1,543,990	16,335,798	16,776,526	139,073	11,799,067	18,891,062	166,172,169	197	Winnipeg	C	497,237,079	412,519,000	-	-	-	-	42,542,000	-	-	34,471,000	18,713,000	508,245,000																																																																																																																																																																																																																																																																					
135	Grandview	T	322,298	485,038	-	-	-	-	47,771	-	-	56,914	54,495	711,659	136	Gretna	T	168,253	-	-	-	-	-	-	-	-	-	-	-	137	Hamiota	T	259,781	549,665	-	-	-	-	74,176	-	-	11,998	25,680	661,519	138	Hartney	T	99,504	286,554	-	-	-	-	22,336	-	-	19,260	12,678	340,828	139	Leaf Rapids	T	72,942	526,663	-	-	-	-	-	5,852	-	-	276,043	808,558	140	Lynn Lake	T	66,863	467,394	-	-	-	-	15,991	-	-	-	103,092	586,477	141	MacGregor	T	365,063	326,021	-	-	-	-	202,129	18,734	-	16,269	16,339	579,492	142	Manitowish	T	262,641	528,387	-	-	-	66,127	31,440	11,852	-	44,273	18,689	700,768	143	McCreary	V	166,718	274,013	-	-	-	-	-	-	-	23,667	22,740	320,420	144	Minitonas	T	144,834	203,608	-	-	-	-	-	-	-	13,073	11,798	268,146	145	Notre-Dame-de-Lourdes	V	240,303	353,974	-	-	-	-	35,667	-	-	-	12,306	450,228	146	Oak Lake	T	96,961	161,988	-	-	-	-	-	-	-	7,516	14,431	183,935	147	Pilot Mound	T	156,413	-	471	540,207	60,750	7,428	-	-	-	-	20,770	629,626	148	Plum Coulee	T	330,838	391,928	-	-	-	-	66,477	-	-	31,879	14,032	504,316	149	Rapid City	T	105,160	173,204	-	-	-	-	19,166	-	-	9,570	5,458	207,398	150	Riverton	V	128,089	303,890	-	-	-	-	-	-	-	23,874	10,051	47,253	385,067	151	Rosburn	T	116,727	394,413	-	-	-	7,888	20,227	-	-	-	30,038	452,566	152	Snow Lake	T	573,054	743,988	-	-	-	-	41,207	-	-	53,932	515,832	1,354,959	153	Somers	V	139,611	258,389	-	-	-	14,355	17,749	-	-	13,029	6,300	309,822	154	St. Claude	V	193,400	278,343	-	-	-	209	82,714	-	-	48,673	16,087	426,026	155	St. Lazare	V	91,607	80,859	-	-	-	40,380	-	-	-	18,402	18,890	158,520	156	Treherne	T	189,041	427,164	-	-	-	-	-	-	-	13,779	7,541	517,202	157	Waskada	V	48,865	117,867	-	-	-	-	68,618	-	-	-	2,370	120,237	158	Wawanesa	V	194,187	244,685	-	-	-	10,038	31,487	-	-	-	4,710	290,921	159	Winnipegosis	V	155,242	272,128	-	-	-	121,900	26,646	-	-	5,546	72,419	498,639	Populations 1,000 - 5,000																				160	Altona	T	2,577,735	1,103,976	-	-	-	1,331,187	505,392	-	-	250,173	54,217	3,244,945	161	Arborg	T	523,403	639,510	-	-	-	615	242,153	-	-	9,404	79,438	971,120	162	Beausejour	T	1,843,011	1,212,226	-	-	-	392,307	261,787	-	-	94,317	114,043	2,074,680	163	Boissevain	T	588,507	580,133	-	-	-	318,412	114,165	-	-	118,661	54,431	1,185,702	164	Carberry	T	621,006	422,444	-	-	-	522,423	-	-	-	101,789	30,427	1,077,083	165	Carman	T	1,460,362	1,845,102	-	-	-	132,164	411,791	-	-	28,924	77,474	2,495,455	166	Gillam	T	137,898	-	-	-	-	-	-	-	-	-	-	-	167	Lac du Bonnet	T	812,163	649,539	-	-	-	99,480	182,327	-	-	-	163,474	1,094,820	168	Melita	T	324,172	-	-	-	-	-	-	-	-	-	-	-	169	Minnedosa	T	1,737,259	1,546,697	-	-	-	119,160	136,671	-	-	590,255	93,609	2,486,392	170	Morris	T	1,129,248	1,345,714	-	-	-	-	148,420	-	-	104,242	69,036	1,667,412	171	Neepawa	T	1,768,603	2,157,464	-	-	-	150,348	659,481	-	-	247,389	96,964	3,311,846	172	Niverville	T	2,195,186	873,220	1,105,721	-	-	-	52,814	-	-	169,865	25,506	2,227,126	173	Pinawa	LGD	2,099,709	-	-	-	-	-	-	-	-	-	-	-	174	Powerview-Pinefalls	T	991,429	1,011,596	-	-	-	-	298,268	-	-	-	34,572	1,344,436	175	Rivers	T	407,896	342,178	-	-	-	296,562	113,717	-	-	186,249	37,780	976,486	176	Roblin	T	651,916	1,008,661	-	-	-	124,437	156,976	-	-	206,131	61,804	1,560,209	177	Russell	T	767,864	936,524	-	-	-	323,359	5,216	-	-	102,396	65,158	1,431,653	178	Souris	T	790,431	924,940	-	-	-	-	179,662	-	-	175,361	48,971	1,328,934	179	St. Pierre-Jolys	V	469,756	400,475	-	-	-	291,207	53,415	-	-	-	30,543	775,640	180	Ste. Anne	T	699,745	611,542	-	-	-	586,660	141,728	-	-	-	34,725	1,374,655	181	Ste. Rose du Lac	T	395,427	508,205	-	-	-	48,954	57,134	-	-	12,746	39,381	666,420	182	Stonewall	T	2,960,158	-	-	-	-	-	-	-	-	-	-	-	183	Swan River	T	2,779,076	2,139,134	-	-	-	411,873	194,471	-	-	316,991	142,030	3,204,499	184	Teulon	T	568,107	498,374	-	-	-	29,921	5,295	-	-	54,603	50,796	653,078	185	Virton	T	1,491,311	2,106,426	-	-	-	62,513	588,061	-	-	36,240	118,121	2,911,361	186	Winnipeg Beach	T	811,219	1,200,125	-	-	-	-	51,331	-	-	47,485	16,756	1,315,697	Populations over 5,000																				187	Brandon	C	34,354,011	23,132,550	-	-	-	(450,083)	1,924,932	-	-	6,028,781	2,277,053	32,913,233	188	Dauphin	C	4,718,560	5,115,765	-	-	-	-	520,989	-	-	372,136	478,342	6,487,232	189	Fin Flon	C	3,956,434	2,617,569	-	-	-	252,086	608,625	-	-	311,848	3,747,349	7,537,478	190	Morden	C	5,239,342	2,475,733	-	-	-	2,296,908	1,096,010	-	-	152,126	191,752	6,212,529	191	Portage La Prairie	C	7,209,891	6,059,161	-	-	-	662,573	1,775,442	-	-	553,777	787,243	9,838,196	192	Selkirk	C	5,940,834	6,257,191	-	-	-	-	534,551	-	-	184,588	1,134,144	8,110,474	193	Steinbach	C	11,528,835	3,851,688	-	-	-	2,899,782	2,115,291	-	-	196,586	127,887	9,919,234	194	The Pas	C	3,573,087	4,011,898	-	-	-	-	524,223	-	-	381,192	812,912	5,730,225	195	Thompson	C	10,329,612	5,782,497	-	-	-	442,212	1,178,680	-	-	-	4,758,016	12,161,405	196	Winkler	C	9,615,915	2,856,058	-	-	-	3,826,937	985,661	-	-	-	77,443	7,746,099	Total Urban Municipalities			137,220,932	99,566,074	1,120,580	1,543,990	16,335,798	16,776,526	139,073	11,799,067	18,891,062	166,172,169	197	Winnipeg	C	497,237,079	412,519,000	-	-	-	-	42,542,000	-	-	34,471,000	18,713,000	508,245,000																																																																																																																																																																																																																																																																																				
136	Gretna	T	168,253	-	-	-	-	-	-	-	-	-	-	-	137	Hamiota	T	259,781	549,665	-	-	-	-	74,176	-	-	11,998	25,680	661,519	138	Hartney	T	99,504	286,554	-	-	-	-	22,336	-	-	19,260	12,678	340,828	139	Leaf Rapids	T	72,942	526,663	-	-	-	-	-	5,852	-	-	276,043	808,558	140	Lynn Lake	T	66,863	467,394	-	-	-	-	15,991	-	-	-	103,092	586,477	141	MacGregor	T	365,063	326,021	-	-	-	-	202,129	18,734	-	16,269	16,339	579,492	142	Manitowish	T	262,641	528,387	-	-	-	66,127	31,440	11,852	-	44,273	18,689	700,768	143	McCreary	V	166,718	274,013	-	-	-	-	-	-	-	23,667	22,740	320,420	144	Minitonas	T	144,834	203,608	-	-	-	-	-	-	-	13,073	11,798	268,146	145	Notre-Dame-de-Lourdes	V	240,303	353,974	-	-	-	-	35,667	-	-	-	12,306	450,228	146	Oak Lake	T	96,961	161,988	-	-	-	-	-	-	-	7,516	14,431	183,935	147	Pilot Mound	T	156,413	-	471	540,207	60,750	7,428	-	-	-	-	20,770	629,626	148	Plum Coulee	T	330,838	391,928	-	-	-	-	66,477	-	-	31,879	14,032	504,316	149	Rapid City	T	105,160	173,204	-	-	-	-	19,166	-	-	9,570	5,458	207,398	150	Riverton	V	128,089	303,890	-	-	-	-	-	-	-	23,874	10,051	47,253	385,067	151	Rosburn	T	116,727	394,413	-	-	-	7,888	20,227	-	-	-	30,038	452,566	152	Snow Lake	T	573,054	743,988	-	-	-	-	41,207	-	-	53,932	515,832	1,354,959	153	Somers	V	139,611	258,389	-	-	-	14,355	17,749	-	-	13,029	6,300	309,822	154	St. Claude	V	193,400	278,343	-	-	-	209	82,714	-	-	48,673	16,087	426,026	155	St. Lazare	V	91,607	80,859	-	-	-	40,380	-	-	-	18,402	18,890	158,520	156	Treherne	T	189,041	427,164	-	-	-	-	-	-	-	13,779	7,541	517,202	157	Waskada	V	48,865	117,867	-	-	-	-	68,618	-	-	-	2,370	120,237	158	Wawanesa	V	194,187	244,685	-	-	-	10,038	31,487	-	-	-	4,710	290,921	159	Winnipegosis	V	155,242	272,128	-	-	-	121,900	26,646	-	-	5,546	72,419	498,639	Populations 1,000 - 5,000																				160	Altona	T	2,577,735	1,103,976	-	-	-	1,331,187	505,392	-	-	250,173	54,217	3,244,945	161	Arborg	T	523,403	639,510	-	-	-	615	242,153	-	-	9,404	79,438	971,120	162	Beausejour	T	1,843,011	1,212,226	-	-	-	392,307	261,787	-	-	94,317	114,043	2,074,680	163	Boissevain	T	588,507	580,133	-	-	-	318,412	114,165	-	-	118,661	54,431	1,185,702	164	Carberry	T	621,006	422,444	-	-	-	522,423	-	-	-	101,789	30,427	1,077,083	165	Carman	T	1,460,362	1,845,102	-	-	-	132,164	411,791	-	-	28,924	77,474	2,495,455	166	Gillam	T	137,898	-	-	-	-	-	-	-	-	-	-	-	167	Lac du Bonnet	T	812,163	649,539	-	-	-	99,480	182,327	-	-	-	163,474	1,094,820	168	Melita	T	324,172	-	-	-	-	-	-	-	-	-	-	-	169	Minnedosa	T	1,737,259	1,546,697	-	-	-	119,160	136,671	-	-	590,255	93,609	2,486,392	170	Morris	T	1,129,248	1,345,714	-	-	-	-	148,420	-	-	104,242	69,036	1,667,412	171	Neepawa	T	1,768,603	2,157,464	-	-	-	150,348	659,481	-	-	247,389	96,964	3,311,846	172	Niverville	T	2,195,186	873,220	1,105,721	-	-	-	52,814	-	-	169,865	25,506	2,227,126	173	Pinawa	LGD	2,099,709	-	-	-	-	-	-	-	-	-	-	-	174	Powerview-Pinefalls	T	991,429	1,011,596	-	-	-	-	298,268	-	-	-	34,572	1,344,436	175	Rivers	T	407,896	342,178	-	-	-	296,562	113,717	-	-	186,249	37,780	976,486	176	Roblin	T	651,916	1,008,661	-	-	-	124,437	156,976	-	-	206,131	61,804	1,560,209	177	Russell	T	767,864	936,524	-	-	-	323,359	5,216	-	-	102,396	65,158	1,431,653	178	Souris	T	790,431	924,940	-	-	-	-	179,662	-	-	175,361	48,971	1,328,934	179	St. Pierre-Jolys	V	469,756	400,475	-	-	-	291,207	53,415	-	-	-	30,543	775,640	180	Ste. Anne	T	699,745	611,542	-	-	-	586,660	141,728	-	-	-	34,725	1,374,655	181	Ste. Rose du Lac	T	395,427	508,205	-	-	-	48,954	57,134	-	-	12,746	39,381	666,420	182	Stonewall	T	2,960,158	-	-	-	-	-	-	-	-	-	-	-	183	Swan River	T	2,779,076	2,139,134	-	-	-	411,873	194,471	-	-	316,991	142,030	3,204,499	184	Teulon	T	568,107	498,374	-	-	-	29,921	5,295	-	-	54,603	50,796	653,078	185	Virton	T	1,491,311	2,106,426	-	-	-	62,513	588,061	-	-	36,240	118,121	2,911,361	186	Winnipeg Beach	T	811,219	1,200,125	-	-	-	-	51,331	-	-	47,485	16,756	1,315,697	Populations over 5,000																				187	Brandon	C	34,354,011	23,132,550	-	-	-	(450,083)	1,924,932	-	-	6,028,781	2,277,053	32,913,233	188	Dauphin	C	4,718,560	5,115,765	-	-	-	-	520,989	-	-	372,136	478,342	6,487,232	189	Fin Flon	C	3,956,434	2,617,569	-	-	-	252,086	608,625	-	-	311,848	3,747,349	7,537,478	190	Morden	C	5,239,342	2,475,733	-	-	-	2,296,908	1,096,010	-	-	152,126	191,752	6,212,529	191	Portage La Prairie	C	7,209,891	6,059,161	-	-	-	662,573	1,775,442	-	-	553,777	787,243	9,838,196	192	Selkirk	C	5,940,834	6,257,191	-	-	-	-	534,551	-	-	184,588	1,134,144	8,110,474	193	Steinbach	C	11,528,835	3,851,688	-	-	-	2,899,782	2,115,291	-	-	196,586	127,887	9,919,234	194	The Pas	C	3,573,087	4,011,898	-	-	-	-	524,223	-	-	381,192	812,912	5,730,225	195	Thompson	C	10,329,612	5,782,497	-	-	-	442,212	1,178,680	-	-	-	4,758,016	12,161,405	196	Winkler	C	9,615,915	2,856,058	-	-	-	3,826,937	985,661	-	-	-	77,443	7,746,099	Total Urban Municipalities			137,220,932	99,566,074	1,120,580	1,543,990	16,335,798	16,776,526	139,073	11,799,067	18,891,062	166,172,169	197	Winnipeg	C	497,237,079	412,519,000	-	-	-	-	42,542,000	-	-	34,471,000	18,713,000	508,245,000																																																																																																																																																																																																																																																																																																			
137	Hamiota	T	259,781	549,665	-	-	-	-	74,176	-	-	11,998	25,680	661,519	138	Hartney	T	99,504	286,554	-	-	-	-	22,336	-	-	19,260	12,678	340,828	139	Leaf Rapids	T	72,942	526,663	-	-	-	-	-	5,852	-	-	276,043	808,558	140	Lynn Lake	T	66,863	467,394	-	-	-	-	15,991	-	-	-	103,092	586,477	141	MacGregor	T	365,063	326,021	-	-	-	-	202,129	18,734	-	16,269	16,339	579,492	142	Manitowish	T	262,641	528,387	-	-	-	66,127	31,440	11,852	-	44,273	18,689	700,768	143	McCreary	V	166,718	274,013	-	-	-	-	-	-	-	23,667	22,740	320,420	144	Minitonas	T	144,834	203,608	-	-	-	-	-	-	-	13,073	11,798	268,146	145	Notre-Dame-de-Lourdes	V	240,303	353,974	-	-	-	-	35,667	-	-	-	12,306	450,228	146	Oak Lake	T	96,961	161,988	-	-	-	-	-	-	-	7,516	14,431	183,935	147	Pilot Mound	T	156,413	-	471	540,207	60,750	7,428	-	-	-	-	20,770	629,626	148	Plum Coulee	T	330,838	391,928	-	-	-	-	66,477	-	-	31,879	14,032	504,316	149	Rapid City	T	105,160	173,204	-	-	-	-	19,166	-	-	9,570	5,458	207,398	150	Riverton	V	128,089	303,890	-	-	-	-	-	-	-	23,874	10,051	47,253	385,067	151	Rosburn	T	116,727	394,413	-	-	-	7,888	20,227	-	-	-	30,038	452,566	152	Snow Lake	T	573,054	743,988	-	-	-	-	41,207	-	-	53,932	515,832	1,354,959	153	Somers	V	139,611	258,389	-	-	-	14,355	17,749	-	-	13,029	6,300	309,822	154	St. Claude	V	193,400	278,343	-	-	-	209	82,714	-	-	48,673	16,087	426,026	155	St. Lazare	V	91,607	80,859	-	-	-	40,380	-	-	-	18,402	18,890	158,520	156	Treherne	T	189,041	427,164	-	-	-	-	-	-	-	13,779	7,541	517,202	157	Waskada	V	48,865	117,867	-	-	-	-	68,618	-	-	-	2,370	120,237	158	Wawanesa	V	194,187	244,685	-	-	-	10,038	31,487	-	-	-	4,710	290,921	159	Winnipegosis	V	155,242	272,128	-	-	-	121,900	26,646	-	-	5,546	72,419	498,639	Populations 1,000 - 5,000																				160	Altona	T	2,577,735	1,103,976	-	-	-	1,331,187	505,392	-	-	250,173	54,217	3,244,945	161	Arborg	T	523,403	639,510	-	-	-	615	242,153	-	-	9,404	79,438	971,120	162	Beausejour	T	1,843,011	1,212,226	-	-	-	392,307	261,787	-	-	94,317	114,043	2,074,680	163	Boissevain	T	588,507	580,133	-	-	-	318,412	114,165	-	-	118,661	54,431	1,185,702	164	Carberry	T	621,006	422,444	-	-	-	522,423	-	-	-	101,789	30,427	1,077,083	165	Carman	T	1,460,362	1,845,102	-	-	-	132,164	411,791	-	-	28,924	77,474	2,495,455	166	Gillam	T	137,898	-	-	-	-	-	-	-	-	-	-	-	167	Lac du Bonnet	T	812,163	649,539	-	-	-	99,480	182,327	-	-	-	163,474	1,094,820	168	Melita	T	324,172	-	-	-	-	-	-	-	-	-	-	-	169	Minnedosa	T	1,737,259	1,546,697	-	-	-	119,160	136,671	-	-	590,255	93,609	2,486,392	170	Morris	T	1,129,248	1,345,714	-	-	-	-	148,420	-	-	104,242	69,036	1,667,412	171	Neepawa	T	1,768,603	2,157,464	-	-	-	150,348	659,481	-	-	247,389	96,964	3,311,846	172	Niverville	T	2,195,186	873,220	1,105,721	-	-	-	52,814	-	-	169,865	25,506	2,227,126	173	Pinawa	LGD	2,099,709	-	-	-	-	-	-	-	-	-	-	-	174	Powerview-Pinefalls	T	991,429	1,011,596	-	-	-	-	298,268	-	-	-	34,572	1,344,436	175	Rivers	T	407,896	342,178	-	-	-	296,562	113,717	-	-	186,249	37,780	976,486	176	Roblin	T	651,916	1,008,661	-	-	-	124,437	156,976	-	-	206,131	61,804	1,560,209	177	Russell	T	767,864	936,524	-	-	-	323,359	5,216	-	-	102,396	65,158	1,431,653	178	Souris	T	790,431	924,940	-	-	-	-	179,662	-	-	175,361	48,971	1,328,934	179	St. Pierre-Jolys	V	469,756	400,475	-	-	-	291,207	53,415	-	-	-	30,543	775,640	180	Ste. Anne	T	699,745	611,542	-	-	-	586,660	141,728	-	-	-	34,725	1,374,655	181	Ste. Rose du Lac	T	395,427	508,205	-	-	-	48,954	57,134	-	-	12,746	39,381	666,420	182	Stonewall	T	2,960,158	-	-	-	-	-	-	-	-	-	-	-	183	Swan River	T	2,779,076	2,139,134	-	-	-	411,873	194,471	-	-	316,991	142,030	3,204,499	184	Teulon	T	568,107	498,374	-	-	-	29,921	5,295	-	-	54,603	50,796	653,078	185	Virton	T	1,491,311	2,106,426	-	-	-	62,513	588,061	-	-	36,240	118,121	2,911,361	186	Winnipeg Beach	T	811,219	1,200,125	-	-	-	-	51,331	-	-	47,485	16,756	1,315,697	Populations over 5,000																				187	Brandon	C	34,354,011	23,132,550	-	-	-	(450,083)	1,924,932	-	-	6,028,781	2,277,053	32,913,233	188	Dauphin	C	4,718,560	5,115,765	-	-	-	-	520,989	-	-	372,136	478,342	6,487,232	189	Fin Flon	C	3,956,434	2,617,569	-	-	-	252,086	608,625	-	-	311,848	3,747,349	7,537,478	190	Morden	C	5,239,342	2,475,733	-	-	-	2,296,908	1,096,010	-	-	152,126	191,752	6,212,529	191	Portage La Prairie	C	7,209,891	6,059,161	-	-	-	662,573	1,775,442	-	-	553,777	787,243	9,838,196	192	Selkirk	C	5,940,834	6,257,191	-	-	-	-	534,551	-	-	184,588	1,134,144	8,110,474	193	Steinbach	C	11,528,835	3,851,688	-	-	-	2,899,782	2,115,291	-	-	196,586	127,887	9,919,234	194	The Pas	C	3,573,087	4,011,898	-	-	-	-	524,223	-	-	381,192	812,912	5,730,225	195	Thompson	C	10,329,612	5,782,497	-	-	-	442,212	1,178,680	-	-	-	4,758,016	12,161,405	196	Winkler	C	9,615,915	2,856,058	-	-	-	3,826,937	985,661	-	-	-	77,443	7,746,099	Total Urban Municipalities			137,220,932	99,566,074	1,120,580	1,543,990	16,335,798	16,776,526	139,073	11,799,067	18,891,062	166,172,169	197	Winnipeg	C	497,237,079	412,519,000	-	-	-	-	42,542,000	-	-	34,471,000	18,713,000	508,245,000																																																																																																																																																																																																																																																																																																																		
138	Hartney	T	99,504	286,554	-	-	-	-	22,336	-	-	19,260	12,678	340,828	139	Leaf Rapids	T	72,942	526,663	-	-	-	-	-	5,852	-	-	276,043	808,558	140	Lynn Lake	T	66,863	467,394	-	-	-	-	15,991	-	-	-	103,092	586,477	141	MacGregor	T	365,063	326,021	-	-	-	-	202,129	18,734	-	16,269	16,339	579,492	142	Manitowish	T	262,641	528,387	-	-	-	66,127	31,440	11,852	-	44,273	18,689	700,768	143	McCreary	V	166,718	274,013	-	-	-	-	-	-	-	23,667	22,740	320,420	144	Minitonas	T	144,834	203,608	-	-	-	-	-	-	-	13,073	11,798	268,146	145	Notre-Dame-de-Lourdes	V	240,303	353,974	-	-	-	-	35,667	-	-	-	12,306	450,228	146	Oak Lake	T	96,961	161,988	-	-	-	-	-	-	-	7,516	14,431	183,935	147	Pilot Mound	T	156,413	-	471	540,207	60,750	7,428	-	-	-	-	20,770	629,626	148	Plum Coulee	T	330,838	391,928	-	-	-	-	66,477	-	-	31,879	14,032	504,316	149	Rapid City	T	105,160	173,204	-	-	-	-	19,166	-	-	9,570	5,458	207,398	150	Riverton	V	128,089	303,890	-	-	-	-	-	-	-	23,874	10,051	47,253	385,067	151	Rosburn	T	116,727	394,413	-	-	-	7,888	20,227	-	-	-	30,038	452,566	152	Snow Lake	T	573,054	743,988	-	-	-	-	41,207	-	-	53,932	515,832	1,354,959	153	Somers	V	139,611	258,389	-	-	-	14,355	17,749	-	-	13,029	6,300	309,822	154	St. Claude	V	193,400	278,343	-	-	-	209	82,714	-	-	48,673	16,087	426,026	155	St. Lazare	V	91,607	80,859	-	-	-	40,380	-	-	-	18,402	18,890	158,520	156	Treherne	T	189,041	427,164	-	-	-	-	-	-	-	13,779	7,541	517,202	157	Waskada	V	48,865	117,867	-	-	-	-	68,618	-	-	-	2,370	120,237	158	Wawanesa	V	194,187	244,685	-	-	-	10,038	31,487	-	-	-	4,710	290,921	159	Winnipegosis	V	155,242	272,128	-	-	-	121,900	26,646	-	-	5,546	72,419	498,639	Populations 1,000 - 5,000																				160	Altona	T	2,577,735	1,103,976	-	-	-	1,331,187	505,392	-	-	250,173	54,217	3,244,945	161	Arborg	T	523,403	639,510	-	-	-	615	242,153	-	-	9,404	79,438	971,120	162	Beausejour	T	1,843,011	1,212,226	-	-	-	392,307	261,787	-	-	94,317	114,043	2,074,680	163	Boissevain	T	588,507	580,133	-	-	-	318,412	114,165	-	-	118,661	54,431	1,185,702	164	Carberry	T	621,006	422,444	-	-	-	522,423	-	-	-	101,789	30,427	1,077,083	165	Carman	T	1,460,362	1,845,102	-	-	-	132,164	411,791	-	-	28,924	77,474	2,495,455	166	Gillam	T	137,898	-	-	-	-	-	-	-	-	-	-	-	167	Lac du Bonnet	T	812,163	649,539	-	-	-	99,480	182,327	-	-	-	163,474	1,094,820	168	Melita	T	324,172	-	-	-	-	-	-	-	-	-	-	-	169	Minnedosa	T	1,737,259	1,546,697	-	-	-	119,160	136,671	-	-	590,255	93,609	2,486,392	170	Morris	T	1,129,248	1,345,714	-	-	-	-	148,420	-	-	104,242	69,036	1,667,412	171	Neepawa	T	1,768,603	2,157,464	-	-	-	150,348	659,481	-	-	247,389	96,964	3,311,846	172	Niverville	T	2,195,186	873,220	1,105,721	-	-	-	52,814	-	-	169,865	25,506	2,227,126	173	Pinawa	LGD	2,099,709	-	-	-	-	-	-	-	-	-	-	-	174	Powerview-Pinefalls	T	991,429	1,011,596	-	-	-	-	298,268	-	-	-	34,572	1,344,436	175	Rivers	T	407,896	342,178	-	-	-	296,562	113,717	-	-	186,249	37,780	976,486	176	Roblin	T	651,916	1,008,661	-	-	-	124,437	156,976	-	-	206,131	61,804	1,560,209	177	Russell	T	767,864	936,524	-	-	-	323,359	5,216	-	-	102,396	65,158	1,431,653	178	Souris	T	790,431	924,940	-	-	-	-	179,662	-	-	175,361	48,971	1,328,934	179	St. Pierre-Jolys	V	469,756	400,475	-	-	-	291,207	53,415	-	-	-	30,543	775,640	180	Ste. Anne	T	699,745	611,542	-	-	-	586,660	141,728	-	-	-	34,725	1,374,655	181	Ste. Rose du Lac	T	395,427	508,205	-	-	-	48,954	57,134	-	-	12,746	39,381	666,420	182	Stonewall	T	2,960,158	-	-	-	-	-	-	-	-	-	-	-	183	Swan River	T	2,779,076	2,139,134	-	-	-	411,873	194,471	-	-	316,991	142,030	3,204,499	184	Teulon	T	568,107	498,374	-	-	-	29,921	5,295	-	-	54,603	50,796	653,078	185	Virton	T	1,491,311	2,106,426	-	-	-	62,513	588,061	-	-	36,240	118,121	2,911,361	186	Winnipeg Beach	T	811,219	1,200,125	-	-	-	-	51,331	-	-	47,485	16,756	1,315,697	Populations over 5,000																				187	Brandon	C	34,354,011	23,132,550	-	-	-	(450,083)	1,924,932	-	-	6,028,781	2,277,053	32,913,233	188	Dauphin	C	4,718,560	5,115,765	-	-	-	-	520,989	-	-	372,136	478,342	6,487,232	189	Fin Flon	C	3,956,434	2,617,569	-	-	-	252,086	608,625	-	-	311,848	3,747,349	7,537,478	190	Morden	C	5,239,342	2,475,733	-	-	-	2,296,908	1,096,010	-	-	152,126	191,752	6,212,529	191	Portage La Prairie	C	7,209,891	6,059,161	-	-	-	662,573	1,775,442	-	-	553,777	787,243	9,838,196	192	Selkirk	C	5,940,834	6,257,191	-	-	-	-	534,551	-	-	184,588	1,134,144	8,110,474	193	Steinbach	C	11,528,835	3,851,688	-	-	-	2,899,782	2,115,291	-	-	196,586	127,887	9,919,234	194	The Pas	C	3,573,087	4,011,898	-	-	-	-	524,223	-	-	381,192	812,912	5,730,225	195	Thompson	C	10,329,612	5,782,497	-	-	-	442,212	1,178,680	-	-	-	4,758,016	12,161,405	196	Winkler	C	9,615,915	2,856,058	-	-	-	3,826,937	985,661	-	-	-	77,443	7,746,099	Total Urban Municipalities			137,220,932	99,566,074	1,120,580	1,543,990	16,335,798	16,776,526	139,073	11,799,067	18,891,062	166,172,169	197	Winnipeg	C	497,237,079	412,519,000	-	-	-	-	42,542,000	-	-	34,471,000	18,713,000	508,245,000																																																																																																																																																																																																																																																																																																																																	
139	Leaf Rapids	T	72,942	526,663	-	-	-	-	-	5,852	-	-	276,043	808,558	140	Lynn Lake	T	66,863	467,394	-	-	-	-	15,991	-	-	-	103,092	586,477	141	MacGregor	T	365,063	326,021	-	-	-	-	202,129	18,734	-	16,269	16,339	579,492	142	Manitowish	T	262,641	528,387	-	-	-	66,127	31,440	11,852	-	44,273	18,689	700,768	143	McCreary	V	166,718	274,013	-	-	-	-	-	-	-	23,667	22,740	320,420	144	Minitonas	T	144,834	203,608	-	-	-	-	-	-	-	13,073	11,798	268,146	145	Notre-Dame-de-Lourdes	V	240,303	353,974	-	-	-	-	35,667	-	-	-	12,306	450,228	146	Oak Lake	T	96,961	161,988	-	-	-	-	-	-	-	7,516	14,431	183,935	147	Pilot Mound	T	156,413	-	471	540,207	60,750	7,428	-	-	-	-	20,770	629,626	148	Plum Coulee	T	330,838	391,928	-	-	-	-	66,477	-	-	31,879	14,032	504,316	149	Rapid City	T	105,160	173,204	-	-	-	-	19,166	-	-	9,570	5,458	207,398	150	Riverton	V	128,089	303,890	-	-	-	-	-	-	-	23,874	10,051	47,253	385,067	151	Rosburn	T	116,727	394,413	-	-	-	7,888	20,227	-	-	-	30,038	452,566	152	Snow Lake	T	573,054	743,988	-	-	-	-	41,207	-	-	53,932	515,832	1,354,959	153	Somers	V	139,611	258,389	-	-	-	14,355	17,749	-	-	13,029	6,300	309,822	154	St. Claude	V	193,400	278,343	-	-	-	209	82,714	-	-	48,673	16,087	426,026	155	St. Lazare	V	91,607	80,859	-	-	-	40,380	-	-	-	18,402	18,890	158,520	156	Treherne	T	189,041	427,164	-	-	-	-	-	-	-	13,779	7,541	517,202	157	Waskada	V	48,865	117,867	-	-	-	-	68,618	-	-	-	2,370	120,237	158	Wawanesa	V	194,187	244,685	-	-	-	10,038	31,487	-	-	-	4,710	290,921	159	Winnipegosis	V	155,242	272,128	-	-	-	121,900	26,646	-	-	5,546	72,419	498,639	Populations 1,000 - 5,000																				160	Altona	T	2,577,735	1,103,976	-	-	-	1,331,187	505,392	-	-	250,173	54,217	3,244,945	161	Arborg	T	523,403	639,510	-	-	-	615	242,153	-	-	9,404	79,438	971,120	162	Beausejour	T	1,843,011	1,212,226	-	-	-	392,307	261,787	-	-	94,317	114,043	2,074,680	163	Boissevain	T	588,507	580,133	-	-	-	318,412	114,165	-	-	118,661	54,431	1,185,702	164	Carberry	T	621,006	422,444	-	-	-	522,423	-	-	-	101,789	30,427	1,077,083	165	Carman	T	1,460,362	1,845,102	-	-	-	132,164	411,791	-	-	28,924	77,474	2,495,455	166	Gillam	T	137,898	-	-	-	-	-	-	-	-	-	-	-	167	Lac du Bonnet	T	812,163	649,539	-	-	-	99,480	182,327	-	-	-	163,474	1,094,820	168	Melita	T	324,172	-	-	-	-	-	-	-	-	-	-	-	169	Minnedosa	T	1,737,259	1,546,697	-	-	-	119,160	136,671	-	-	590,255	93,609	2,486,392	170	Morris	T	1,129,248	1,345,714	-	-	-	-	148,420	-	-	104,242	69,036	1,667,412	171	Neepawa	T	1,768,603	2,157,464	-	-	-	150,348	659,481	-	-	247,389	96,964	3,311,846	172	Niverville	T	2,195,186	873,220	1,105,721	-	-	-	52,814	-	-	169,865	25,506	2,227,126	173	Pinawa	LGD	2,099,709	-	-	-	-	-	-	-	-	-	-	-	174	Powerview-Pinefalls	T	991,429	1,011,596	-	-	-	-	298,268	-	-	-	34,572	1,344,436	175	Rivers	T	407,896	342,178	-	-	-	296,562	113,717	-	-	186,249	37,780	976,486	176	Roblin	T	651,916	1,008,661	-	-	-	124,437	156,976	-	-	206,131	61,804	1,560,209	177	Russell	T	767,864	936,524	-	-	-	323,359	5,216	-	-	102,396	65,158	1,431,653	178	Souris	T	790,431	924,940	-	-	-	-	179,662	-	-	175,361	48,971	1,328,934	179	St. Pierre-Jolys	V	469,756	400,475	-	-	-	291,207	53,415	-	-	-	30,543	775,640	180	Ste. Anne	T	699,745	611,542	-	-	-	586,660	141,728	-	-	-	34,725	1,374,655	181	Ste. Rose du Lac	T	395,427	508,205	-	-	-	48,954	57,134	-	-	12,746	39,381	666,420	182	Stonewall	T	2,960,158	-	-	-	-	-	-	-	-	-	-	-	183	Swan River	T	2,779,076	2,139,134	-	-	-	411,873	194,471	-	-	316,991	142,030	3,204,499	184	Teulon	T	568,107	498,374	-	-	-	29,921	5,295	-	-	54,603	50,796	653,078	185	Virton	T	1,491,311	2,106,426	-	-	-	62,513	588,061	-	-	36,240	118,121	2,911,361	186	Winnipeg Beach	T	811,219	1,200,125	-	-	-	-	51,331	-	-	47,485	16,756	1,315,697	Populations over 5,000																				187	Brandon	C	34,354,011	23,132,550	-	-	-	(450,083)	1,924,932	-	-	6,028,781	2,277,053	32,913,233	188	Dauphin	C	4,718,560	5,115,765	-	-	-	-	520,989	-	-	372,136	478,342	6,487,232	189	Fin Flon	C	3,956,434	2,617,569	-	-	-	252,086	608,625	-	-	311,848	3,747,349	7,537,478	190	Morden	C	5,239,342	2,475,733	-	-	-	2,296,908	1,096,010	-	-	152,126	191,752	6,212,529	191	Portage La Prairie	C	7,209,891	6,059,161	-	-	-	662,573	1,775,442	-	-	553,777	787,243	9,838,196	192	Selkirk	C	5,940,834	6,257,191	-	-	-	-	534,551	-	-	184,588	1,134,144	8,110,474	193	Steinbach	C	11,528,835	3,851,688	-	-	-	2,899,782	2,115,291	-	-	196,586	127,887	9,919,234	194	The Pas	C	3,573,087	4,011,898	-	-	-	-	524,223	-	-	381,192	812,912	5,730,225	195	Thompson	C	10,329,612	5,782,497	-	-	-	442,212	1,178,680	-	-	-	4,758,016	12,161,405	196	Winkler	C	9,615,915	2,856,058	-	-	-	3,826,937	985,661	-	-	-	77,443	7,746,099	Total Urban Municipalities			137,220,932	99,566,074	1,120,580	1,543,990	16,335,798	16,776,526	139,073	11,799,067	18,891,062	166,172,169	197	Winnipeg	C	497,237,079	412,519,000	-	-	-	-	42,542,000	-	-	34,471,000	18,713,000	508,245,000																																																																																																																																																																																																																																																																																																																																																
140	Lynn Lake	T	66,863	467,394	-	-	-	-	15,991	-	-	-	103,092	586,477	141	MacGregor	T	365,063	326,021	-	-	-	-	202,129	18,734	-	16,269	16,339	579,492	142	Manitowish	T	262,641	528,387	-	-	-	66,127	31,440	11,852	-	44,273	18,689	700,768	143	McCreary	V	166,718	274,013	-	-	-	-	-	-	-	23,667	22,740	320,420	144	Minitonas	T	144,834	203,608	-	-	-	-	-	-	-	13,073	11,798	268,146	145	Notre-Dame-de-Lourdes	V	240,303	353,974	-	-	-	-	35,667	-	-	-	12,306	450,228	146	Oak Lake	T	96,961	161,988	-	-	-	-	-	-	-	7,516	14,431	183,935	147	Pilot Mound	T	156,413	-	471	540,207	60,750	7,428	-	-	-	-	20,770	629,626	148	Plum Coulee	T	330,838	391,928	-	-	-	-	66,477	-	-	31,879	14,032	504,316	149	Rapid City	T	105,160	173,204	-	-	-	-	19,166	-	-	9,570	5,458	207,398	150	Riverton	V	128,089	303,890	-	-	-	-	-	-	-	23,874	10,051	47,253	385,067	151	Rosburn	T	116,727	394,413	-	-	-	7,888	20,227	-	-	-	30,038	452,566	152	Snow Lake	T	573,054	743,988	-	-	-	-	41,207	-	-	53,932	515,832	1,354,959	153	Somers	V	139,611	258,389	-	-	-	14,355	17,749	-	-	13,029	6,300	309,822	154	St. Claude	V	193,400	278,343	-	-	-	209	82,714	-	-	48,673	16,087	426,026	155	St. Lazare	V	91,607	80,859	-	-	-	40,380	-	-	-	18,402	18,890	158,520	156	Treherne	T	189,041	427,164	-	-	-	-	-	-	-	13,779	7,541	517,202	157	Waskada	V	48,865	117,867	-	-	-	-	68,618	-	-	-	2,370	120,237	158	Wawanesa	V	194,187	244,685	-	-	-	10,038	31,487	-	-	-	4,710	290,921	159	Winnipegosis	V	155,242	272,128	-	-	-	121,900	26,646	-	-	5,546	72,419	498,639	Populations 1,000 - 5,000																				160	Altona	T	2,577,735	1,103,976	-	-	-	1,331,187	505,392	-	-	250,173	54,217	3,244,945	161	Arborg	T	523,403	639,510	-	-	-	615	242,153	-	-	9,404	79,438	971,120	162	Beausejour	T	1,843,011	1,212,226	-	-	-	392,307	261,787	-	-	94,317	114,043	2,074,680	163	Boissevain	T	588,507	580,133	-	-	-	318,412	114,165	-	-	118,661	54,431	1,185,702	164	Carberry	T	621,006	422,444	-	-	-	522,423	-	-	-	101,789	30,427	1,077,083	165	Carman	T	1,460,362	1,845,102	-	-	-	132,164	411,791	-	-	28,924	77,474	2,495,455	166	Gillam	T	137,898	-	-	-	-	-	-	-	-	-	-	-	167	Lac du Bonnet	T	812,163	649,539	-	-	-	99,480	182,327	-	-	-	163,474	1,094,820	168	Melita	T	324,172	-	-	-	-	-	-	-	-	-	-	-	169	Minnedosa	T	1,737,259	1,546,697	-	-	-	119,160	136,671	-	-	590,255	93,609	2,486,392	170	Morris	T	1,129,248	1,345,714	-	-	-	-	148,420	-	-	104,242	69,036	1,667,412	171	Neepawa	T	1,768,603	2,157,464	-	-	-	150,348	659,481	-	-	247,389	96,964	3,311,846	172	Niverville	T	2,195,186	873,220	1,105,721	-	-	-	52,814	-	-	169,865	25,506	2,227,126	173	Pinawa	LGD	2,099,709	-	-	-	-	-	-	-	-	-	-	-	174	Powerview-Pinefalls	T	991,429	1,011,596	-	-	-	-	298,268	-	-	-	34,572	1,344,436	175	Rivers	T	407,896	342,178	-	-	-	296,562	113,717	-	-	186,249	37,780	976,486	176	Roblin	T	651,916	1,008,661	-	-	-	124,437	156,976	-	-	206,131	61,804	1,560,209	177	Russell	T	767,864	936,524	-	-	-	323,359	5,216	-	-	102,396	65,158	1,431,653	178	Souris	T	790,431	924,940	-	-	-	-	179,662	-	-	175,361	48,971	1,328,934	179	St. Pierre-Jolys	V	469,756	400,475	-	-	-	291,207	53,415	-	-	-	30,543	775,640	180	Ste. Anne	T	699,745	611,542	-	-	-	586,660	141,728	-	-	-	34,725	1,374,655	181	Ste. Rose du Lac	T	395,427	508,205	-	-	-	48,954	57,134	-	-	12,746	39,381	666,420	182	Stonewall	T	2,960,158	-	-	-	-	-	-	-	-	-	-	-	183	Swan River	T	2,779,076	2,139,134	-	-	-	411,873	194,471	-	-	316,991	142,030	3,204,499	184	Teulon	T	568,107	498,374	-	-	-	29,921	5,295	-	-	54,603	50,796	653,078	185	Virton	T	1,491,311	2,106,426	-	-	-	62,513	588,061	-	-	36,240	118,121	2,911,361	186	Winnipeg Beach	T	811,219	1,200,125	-	-	-	-	51,331	-	-	47,485	16,756	1,315,697	Populations over 5,000																				187	Brandon	C	34,354,011	23,132,550	-	-	-	(450,083)	1,924,932	-	-	6,028,781	2,277,053	32,913,233	188	Dauphin	C	4,718,560	5,115,765	-	-	-	-	520,989	-	-	372,136	478,342	6,487,232	189	Fin Flon	C	3,956,434	2,617,569	-	-	-	252,086	608,625	-	-	311,848	3,747,349	7,537,478	190	Morden	C	5,239,342	2,475,733	-	-	-	2,296,908	1,096,010	-	-	152,126	191,752	6,212,529	191	Portage La Prairie	C	7,209,891	6,059,161	-	-	-	662,573	1,775,442	-	-	553,777	787,243	9,838,196	192	Selkirk	C	5,940,834	6,257,191	-	-	-	-	534,551	-	-	184,588	1,134,144	8,110,474	193	Steinbach	C	11,528,835	3,851,688	-	-	-	2,899,782	2,115,291	-	-	196,586	127,887	9,919,234	194	The Pas	C	3,573,087	4,011,898	-	-	-	-	524,223	-	-	381,192	812,912	5,730,225	195	Thompson	C	10,329,612	5,782,497	-	-	-	442,212	1,178,680	-	-	-	4,758,016	12,161,405	196	Winkler	C	9,615,915	2,856,058	-	-	-	3,826,937	985,661	-	-	-	77,443	7,746,099	Total Urban Municipalities			137,220,932	99,566,074	1,120,580	1,543,990	16,335,798	16,776,526	139,073	11,799,067	18,891,062	166,172,169	197	Winnipeg	C	497,237,079	412,519,000	-	-	-	-	42,542,000	-	-	34,471,000	18,713,000	508,245,000																																																																																																																																																																																																																																																																																																																																																															
141	MacGregor	T	365,063	326,021	-	-	-	-	202,129	18,734	-	16,269	16,339	579,492	142	Manitowish	T	262,641	528,387	-	-	-	66,127	31,440	11,852	-	44,273	18,689	700,768	143	McCreary	V	166,718	274,013	-	-	-	-	-	-	-	23,667	22,740	320,420	144	Minitonas	T	144,834	203,608	-	-	-	-	-	-	-	13,073	11,798	268,146	145	Notre-Dame-de-Lourdes	V	240,303	353,974	-	-	-	-	35,667	-	-	-	12,306	450,228	146	Oak Lake	T	96,961	161,988	-	-	-	-	-	-	-	7,516	14,431	183,935	147	Pilot Mound	T	156,413	-	471	540,207	60,750	7,428	-	-	-	-	20,770	629,626	148	Plum Coulee	T	330,838	391,928	-	-	-	-	66,477	-	-	31,879	14,032	504,316	149	Rapid City	T	105,160	173,204	-	-	-	-	19,166	-	-	9,570	5,458	207,398	150	Riverton	V	128,089	303,890	-	-	-	-	-	-	-	23,874	10,051	47,253	385,067	151	Rosburn	T	116,727	394,413	-	-	-	7,888	20,227	-	-	-	30,038	452,566	152	Snow Lake	T	573,054	743,988	-	-	-	-	41,207	-	-	53,932	515,832	1,354,959	153	Somers	V	139,611	258,389	-	-	-	14,355	17,749	-	-	13,029	6,300	309,822	154	St. Claude	V	193,400	278,343	-	-	-	209	82,714	-	-	48,673	16,087	426,026	155	St. Lazare	V	91,607	80,859	-	-	-	40,380	-	-	-	18,402	18,890	158,520	156	Treherne	T	189,041	427,164	-	-	-	-	-	-	-	13,779	7,541	517,202	157	Waskada	V	48,865	117,867	-	-	-	-	68,618	-	-	-	2,370	120,237	158	Wawanesa	V	194,187	244,685	-	-	-	10,038	31,487	-	-	-	4,710	290,921	159	Winnipegosis	V	155,242	272,128	-	-	-	121,900	26,646	-	-	5,546	72,419	498,639	Populations 1,000 - 5,000																				160	Altona	T	2,577,735	1,103,976	-	-	-	1,331,187	505,392	-	-	250,173	54,217	3,244,945	161	Arborg	T	523,403	639,510	-	-	-	615	242,153	-	-	9,404	79,438	971,120	162	Beausejour	T	1,843,011	1,212,226	-	-	-	392,307	261,787	-	-	94,317	114,043	2,074,680	163	Boissevain	T	588,507	580,133	-	-	-	318,412	114,165	-	-	118,661	54,431	1,185,702	164	Carberry	T	621,006	422,444	-	-	-	522,423	-	-	-	101,789	30,427	1,077,083	165	Carman	T	1,460,362	1,845,102	-	-	-	132,164	411,791	-	-	28,924	77,474	2,495,455	166	Gillam	T	137,898	-	-	-	-	-	-	-	-	-	-	-	167	Lac du Bonnet	T	812,163	649,539	-	-	-	99,480	182,327	-	-	-	163,474	1,094,820	168	Melita	T	324,172	-	-	-	-	-	-	-	-	-	-	-	169	Minnedosa	T	1,737,259	1,546,697	-	-	-	119,160	136,671	-	-	590,255	93,609	2,486,392	170	Morris	T	1,129,248	1,345,714	-	-	-	-	148,420	-	-	104,242	69,036	1,667,412	171	Neepawa	T	1,768,603	2,157,464	-	-	-	150,348	659,481	-	-	247,389	96,964	3,311,846	172	Niverville	T	2,195,186	873,220	1,105,721	-	-	-	52,814	-	-	169,865	25,506	2,227,126	173	Pinawa	LGD	2,099,709	-	-	-	-	-	-	-	-	-	-	-	174	Powerview-Pinefalls	T	991,429	1,011,596	-	-	-	-	298,268	-	-	-	34,572	1,344,436	175	Rivers	T	407,896	342,178	-	-	-	296,562	113,717	-	-	186,249	37,780	976,486	176	Roblin	T	651,916	1,008,661	-	-	-	124,437	156,976	-	-	206,131	61,804	1,560,209	177	Russell	T	767,864	936,524	-	-	-	323,359	5,216	-	-	102,396	65,158	1,431,653	178	Souris	T	790,431	924,940	-	-	-	-	179,662	-	-	175,361	48,971	1,328,934	179	St. Pierre-Jolys	V	469,756	400,475	-	-	-	291,207	53,415	-	-	-	30,543	775,640	180	Ste. Anne	T	699,745	611,542	-	-	-	586,660	141,728	-	-	-	34,725	1,374,655	181	Ste. Rose du Lac	T	395,427	508,205	-	-	-	48,954	57,134	-	-	12,746	39,381	666,420	182	Stonewall	T	2,960,158	-	-	-	-	-	-	-	-	-	-	-	183	Swan River	T	2,779,076	2,139,134	-	-	-	411,873	194,471	-	-	316,991	142,030	3,204,499	184	Teulon	T	568,107	498,374	-	-	-	29,921	5,295	-	-	54,603	50,796	653,078	185	Virton	T	1,491,311	2,106,426	-	-	-	62,513	588,061	-	-	36,240	118,121	2,911,361	186	Winnipeg Beach	T	811,219	1,200,125	-	-	-	-	51,331	-	-	47,485	16,756	1,315,697	Populations over 5,000																				187	Brandon	C	34,354,011	23,132,550	-	-	-	(450,083)	1,924,932	-	-	6,028,781	2,277,053	32,913,233	188	Dauphin	C	4,718,560	5,115,765	-	-	-	-	520,989	-	-	372,136	478,342	6,487,232	189	Fin Flon	C	3,956,434	2,617,569	-	-	-	252,086	608,625	-	-	311,848	3,747,349	7,537,478	190	Morden	C	5,239,342	2,475,733	-	-	-	2,296,908	1,096,010	-	-	152,126	191,752	6,212,529	191	Portage La Prairie	C	7,209,891	6,059,161	-	-	-	662,573	1,775,442	-	-	553,777	787,243	9,838,196	192	Selkirk	C	5,940,834	6,257,191	-	-	-	-	534,551	-	-	184,588	1,134,144	8,110,474	193	Steinbach	C	11,528,835	3,851,688	-	-	-	2,899,782	2,115,291	-	-	196,586	127,887	9,919,234	194	The Pas	C	3,573,087	4,011,898	-	-	-	-	524,223	-	-	381,192	812,912	5,730,225	195	Thompson	C	10,329,612	5,782,497	-	-	-	442,212	1,178,680	-	-	-	4,758,016	12,161,405	196	Winkler	C	9,615,915	2,856,058	-	-	-	3,826,937	985,661	-	-	-	77,443	7,746,099	Total Urban Municipalities			137,220,932	99,566,074	1,120,580	1,543,990	16,335,798	16,776,526	139,073	11,799,067	18,891,062	166,172,169	197	Winnipeg	C	497,237,079	412,519,000	-	-	-	-	42,542,000	-	-	34,471,000	18,713,000	508,245,000																																																																																																																																																																																																																																																																																																																																																																														
142	Manitowish	T	262,641	528,387	-	-	-	66,127	31,440	11,852	-	44,273	18,689	700,768	143	McCreary	V	166,718	274,013	-	-	-	-	-	-	-	23,667	22,740	320,420	144	Minitonas	T	144,834	203,608	-	-	-	-	-	-	-	13,073	11,798	268,146	145	Notre-Dame-de-Lourdes	V	240,303	353,974	-	-	-	-	35,667	-	-	-	12,306	450,228	146	Oak Lake	T	96,961	161,988	-	-	-	-	-	-	-	7,516	14,431	183,935	147	Pilot Mound	T	156,413	-	471	540,207	60,750	7,428	-	-	-	-	20,770	629,626	148	Plum Coulee	T	330,838	391,928	-	-	-	-	66,477	-	-	31,879	14,032	504,316	149	Rapid City	T	105,160	173,204	-	-	-	-	19,166	-	-	9,570	5,458	207,398	150	Riverton	V	128,089	303,890	-	-	-	-	-	-	-	23,874	10,051	47,253	385,067	151	Rosburn	T	116,727	394,413	-	-	-	7,888	20,227	-	-	-	30,038	452,566	152	Snow Lake	T	573,054	743,988	-	-	-	-	41,207	-	-	53,932	515,832	1,354,959	153	Somers	V	139,611	258,389	-	-	-	14,355	17,749	-	-	13,029	6,300	309,822	154	St. Claude	V	193,400	278,343	-	-	-	209	82,714	-	-	48,673	16,087	426,026	155	St. Lazare	V	91,607	80,859	-	-	-	40,380	-	-	-	18,402	18,890	158,520	156	Treherne	T	189,041	427,164	-	-	-	-	-	-	-	13,779	7,541	517,202	157	Waskada	V	48,865	117,867	-	-	-	-	68,618	-	-	-	2,370	120,237	158	Wawanesa	V	194,187	244,685	-	-	-	10,038	31,487	-	-	-	4,710	290,921	159	Winnipegosis	V	155,242	272,128	-	-	-	121,900	26,646	-	-	5,546	72,419	498,639	Populations 1,000 - 5,000																				160	Altona	T	2,577,735	1,103,976	-	-	-	1,331,187	505,392	-	-	250,173	54,217	3,244,945	161	Arborg	T	523,403	639,510	-	-	-	615	242,153	-	-	9,404	79,438	971,120	162	Beausejour	T	1,843,011	1,212,226	-	-	-	392,307	261,787	-	-	94,317	114,043	2,074,680	163	Boissevain	T	588,507	580,133	-	-	-	318,412	114,165	-	-	118,661	54,431	1,185,702	164	Carberry	T	621,006	422,444	-	-	-	522,423	-	-	-	101,789	30,427	1,077,083	165	Carman	T	1,460,362	1,845,102	-	-	-	132,164	411,791	-	-	28,924	77,474	2,495,455	166	Gillam	T	137,898	-	-	-	-	-	-	-	-	-	-	-	167	Lac du Bonnet	T	812,163	649,539	-	-	-	99,480	182,327	-	-	-	163,474	1,094,820	168	Melita	T	324,172	-	-	-	-	-	-	-	-	-	-	-	169	Minnedosa	T	1,737,259	1,546,697	-	-	-	119,160	136,671	-	-	590,255	93,609	2,486,392	170	Morris	T	1,129,248	1,345,714	-	-	-	-	148,420	-	-	104,242	69,036	1,667,412	171	Neepawa	T	1,768,603	2,157,464	-	-	-	150,348	659,481	-	-	247,389	96,964	3,311,846	172	Niverville	T	2,195,186	873,220	1,105,721	-	-	-	52,814	-	-	169,865	25,506	2,227,126	173	Pinawa	LGD	2,099,709	-	-	-	-	-	-	-	-	-	-	-	174	Powerview-Pinefalls	T	991,429	1,011,596	-	-	-	-	298,268	-	-	-	34,572	1,344,436	175	Rivers	T	407,896	342,178	-	-	-	296,562	113,717	-	-	186,249	37,780	976,486	176	Roblin	T	651,916	1,008,661	-	-	-	124,437	156,976	-	-	206,131	61,804	1,560,209	177	Russell	T	767,864	936,524	-	-	-	323,359	5,216	-	-	102,396	65,158	1,431,653	178	Souris	T	790,431	924,940	-	-	-	-	179,662	-	-	175,361	48,971	1,328,934	179	St. Pierre-Jolys	V	469,756	400,475	-	-	-	291,207	53,415	-	-	-	30,543	775,640	180	Ste. Anne	T	699,745	611,542	-	-	-	586,660	141,728	-	-	-	34,725	1,374,655	181	Ste. Rose du Lac	T	395,427	508,205	-	-	-	48,954	57,134	-	-	12,746	39,381	666,420	182	Stonewall	T	2,960,158	-	-	-	-	-	-	-	-	-	-	-	183	Swan River	T	2,779,076	2,139,134	-	-	-	411,873	194,471	-	-	316,991	142,030	3,204,499	184	Teulon	T	568,107	498,374	-	-	-	29,921	5,295	-	-	54,603	50,796	653,078	185	Virton	T	1,491,311	2,106,426	-	-	-	62,513	588,061	-	-	36,240	118,121	2,911,361	186	Winnipeg Beach	T	811,219	1,200,125	-	-	-	-	51,331	-	-	47,485	16,756	1,315,697	Populations over 5,000																				187	Brandon	C	34,354,011	23,132,550	-	-	-	(450,083)	1,924,932	-	-	6,028,781	2,277,053	32,913,233	188	Dauphin	C	4,718,560	5,115,765	-	-	-	-	520,989	-	-	372,136	478,342	6,487,232	189	Fin Flon	C	3,956,434	2,617,569	-	-	-	252,086	608,625	-	-	311,848	3,747,349	7,537,478	190	Morden	C	5,239,342	2,475,733	-	-	-	2,296,908	1,096,010	-	-	152,126	191,752	6,212,529	191	Portage La Prairie	C	7,209,891	6,059,161	-	-	-	662,573	1,775,442	-	-	553,777	787,243	9,838,196	192	Selkirk	C	5,940,834	6,257,191	-	-	-	-	534,551	-	-	184,588	1,134,144	8,110,474	193	Steinbach	C	11,528,835	3,851,688	-	-	-	2,899,782	2,115,291	-	-	196,586	127,887	9,919,234	194	The Pas	C	3,573,087	4,011,898	-	-	-	-	524,223	-	-	381,192	812,912	5,730,225	195	Thompson	C	10,329,612	5,782,497	-	-	-	442,212	1,178,680	-	-	-	4,758,016	12,161,405	196	Winkler	C	9,615,915	2,856,058	-	-	-	3,826,937	985,661	-	-	-	77,443	7,746,099	Total Urban Municipalities			137,220,932	99,566,074	1,120,580	1,543,990	16,335,798	16,776,526	139,073	11,799,067	18,891,062	166,172,169	197	Winnipeg	C	497,237,079	412,519,000	-	-	-	-	42,542,000	-	-	34,471,000	18,713,000	508,245,000																																																																																																																																																																																																																																																																																																																																																																																													
143	McCreary	V	166,718	274,013	-	-	-	-	-	-	-	23,667	22,740	320,420	144	Minitonas	T	144,834	203,608	-	-	-	-	-	-	-	13,073	11,798	268,146	145	Notre-Dame-de-Lourdes	V	240,303	353,974	-	-	-	-	35,667	-	-	-	12,306	450,228	146	Oak Lake	T	96,961	161,988	-	-	-	-	-	-	-	7,516	14,431	183,935	147	Pilot Mound	T	156,413	-	471	540,207	60,750	7,428	-	-	-	-	20,770	629,626	148	Plum Coulee	T	330,838	391,928	-	-	-	-	66,477	-	-	31,879	14,032	504,316	149	Rapid City	T	105,160	173,204	-	-	-	-	19,166	-	-	9,570	5,458	207,398	150	Riverton	V	128,089	303,890	-	-	-	-	-	-	-	23,874	10,051	47,253	385,067	151	Rosburn	T	116,727	394,413	-	-	-	7,888	20,227	-	-	-	30,038	452,566	152	Snow Lake	T	573,054	743,988	-	-	-	-	41,207	-	-	53,932	515,832	1,354,959	153	Somers	V	139,611	258,389	-	-	-	14,355	17,749	-	-	13,029	6,300	309,822	154	St. Claude	V	193,400	278,343	-	-	-	209	82,714	-	-	48,673	16,087	426,026	155	St. Lazare	V	91,607	80,859	-	-	-	40,380	-	-	-	18,402	18,890	158,520	156	Treherne	T	189,041	427,164	-	-	-	-	-	-	-	13,779	7,541	517,202	157	Waskada	V	48,865	117,867	-	-	-	-	68,618	-	-	-	2,370	120,237	158	Wawanesa	V	194,187	244,685	-	-	-	10,038	31,487	-	-	-	4,710	290,921	159	Winnipegosis	V	155,242	272,128	-	-	-	121,900	26,646	-	-	5,546	72,419	498,639	Populations 1,000 - 5,000																				160	Altona	T	2,577,735	1,103,976	-	-	-	1,331,187	505,392	-	-	250,173	54,217	3,244,945	161	Arborg	T	523,403	639,510	-	-	-	615	242,153	-	-	9,404	79,438	971,120	162	Beausejour	T	1,843,011	1,212,226	-	-	-	392,307	261,787	-	-	94,317	114,043	2,074,680	163	Boissevain	T	588,507	580,133	-	-	-	318,412	114,165	-	-	118,661	54,431	1,185,702	164	Carberry	T	621,006	422,444	-	-	-	522,423	-	-	-	101,789	30,427	1,077,083	165	Carman	T	1,460,362	1,845,102	-	-	-	132,164	411,791	-	-	28,924	77,474	2,495,455	166	Gillam	T	137,898	-	-	-	-	-	-	-	-	-	-	-	167	Lac du Bonnet	T	812,163	649,539	-	-	-	99,480	182,327	-	-	-	163,474	1,094,820	168	Melita	T	324,172	-	-	-	-	-	-	-	-	-	-	-	169	Minnedosa	T	1,737,259	1,546,697	-	-	-	119,160	136,671	-	-	590,255	93,609	2,486,392	170	Morris	T	1,129,248	1,345,714	-	-	-	-	148,420	-	-	104,242	69,036	1,667,412	171	Neepawa	T	1,768,603	2,157,464	-	-	-	150,348	659,481	-	-	247,389	96,964	3,311,846	172	Niverville	T	2,195,186	873,220	1,105,721	-	-	-	52,814	-	-	169,865	25,506	2,227,126	173	Pinawa	LGD	2,099,709	-	-	-	-	-	-	-	-	-	-	-	174	Powerview-Pinefalls	T	991,429	1,011,596	-	-	-	-	298,268	-	-	-	34,572	1,344,436	175	Rivers	T	407,896	342,178	-	-	-	296,562	113,717	-	-	186,249	37,780	976,486	176	Roblin	T	651,916	1,008,661	-	-	-	124,437	156,976	-	-	206,131	61,804	1,560,209	177	Russell	T	767,864	936,524	-	-	-	323,359	5,216	-	-	102,396	65,158	1,431,653	178	Souris	T	790,431	924,940	-	-	-	-	179,662	-	-	175,361	48,971	1,328,934	179	St. Pierre-Jolys	V	469,756	400,475	-	-	-	291,207	53,415	-	-	-	30,543	775,640	180	Ste. Anne	T	699,745	611,542	-	-	-	586,660	141,728	-	-	-	34,725	1,374,655	181	Ste. Rose du Lac	T	395,427	508,205	-	-	-	48,954	57,134	-	-	12,746	39,381	666,420	182	Stonewall	T	2,960,158	-	-	-	-	-	-	-	-	-	-	-	183	Swan River	T	2,779,076	2,139,134	-	-	-	411,873	194,471	-	-	316,991	142,030	3,204,499	184	Teulon	T	568,107	498,374	-	-	-	29,921	5,295	-	-	54,603	50,796	653,078	185	Virton	T	1,491,311	2,106,426	-	-	-	62,513	588,061	-	-	36,240	118,121	2,911,361	186	Winnipeg Beach	T	811,219	1,200,125	-	-	-	-	51,331	-	-	47,485	16,756	1,315,697	Populations over 5,000																				187	Brandon	C	34,354,011	23,132,550	-	-	-	(450,083)	1,924,932	-	-	6,028,781	2,277,053	32,913,233	188	Dauphin	C	4,718,560	5,115,765	-	-	-	-	520,989	-	-	372,136	478,342	6,487,232	189	Fin Flon	C	3,956,434	2,617,569	-	-	-	252,086	608,625	-	-	311,848	3,747,349	7,537,478	190	Morden	C	5,239,342	2,475,733	-	-	-	2,296,908	1,096,010	-	-	152,126	191,752	6,212,529	191	Portage La Prairie	C	7,209,891	6,059,161	-	-	-	662,573	1,775,442	-	-	553,777	787,243	9,838,196	192	Selkirk	C	5,940,834	6,257,191	-	-	-	-	534,551	-	-	184,588	1,134,144	8,110,474	193	Steinbach	C	11,528,835	3,851,688	-	-	-	2,899,782	2,115,291	-	-	196,586	127,887	9,919,234	194	The Pas	C	3,573,087	4,011,898	-	-	-	-	524,223	-	-	381,192	812,912	5,730,225	195	Thompson	C	10,329,612	5,782,497	-	-	-	442,212	1,178,680	-	-	-	4,758,016	12,161,405	196	Winkler	C	9,615,915	2,856,058	-	-	-	3,826,937	985,661	-	-	-	77,443	7,746,099	Total Urban Municipalities			137,220,932	99,566,074	1,120,580	1,543,990	16,335,798	16,776,526	139,073	11,799,067	18,891,062	166,172,169	197	Winnipeg	C	497,237,079	412,519,000	-	-	-	-	42,542,000	-	-	34,471,000	18,713,000	508,245,000																																																																																																																																																																																																																																																																																																																																																																																																												
144	Minitonas	T	144,834	203,608	-	-	-	-	-	-	-	13,073	11,798	268,146	145	Notre-Dame-de-Lourdes	V	240,303	353,974	-	-	-	-	35,667	-	-	-	12,306	450,228	146	Oak Lake	T	96,961	161,988	-	-	-	-	-	-	-	7,516	14,431	183,935	147	Pilot Mound	T	156,413	-	471	540,207	60,750	7,428	-	-	-	-	20,770	629,626	148	Plum Coulee	T	330,838	391,928	-	-	-	-	66,477	-	-	31,879	14,032	504,316	149	Rapid City	T	105,160	173,204	-	-	-	-	19,166	-	-	9,570	5,458	207,398	150	Riverton	V	128,089	303,890	-	-	-	-	-	-	-	23,874	10,051	47,253	385,067	151	Rosburn	T	116,727	394,413	-	-	-	7,888	20,227	-	-	-	30,038	452,566	152	Snow Lake	T	573,054	743,988	-	-	-	-	41,207	-	-	53,932	515,832	1,354,959	153	Somers	V	139,611	258,389	-	-	-	14,355	17,749	-	-	13,029	6,300	309,822	154	St. Claude	V	193,400	278,343	-	-	-	209	82,714	-	-	48,673	16,087	426,026	155	St. Lazare	V	91,607	80,859	-	-	-	40,380	-	-	-	18,402	18,890	158,520	156	Treherne	T	189,041	427,164	-	-	-	-	-	-	-	13,779	7,541	517,202	157	Waskada	V	48,865	117,867	-	-	-	-	68,618	-	-	-	2,370	120,237	158	Wawanesa	V	194,187	244,685	-	-	-	10,038	31,487	-	-	-	4,710	290,921	159	Winnipegosis	V	155,242	272,128	-	-	-	121,900	26,646	-	-	5,546	72,419	498,639	Populations 1,000 - 5,000																				160	Altona	T	2,577,735	1,103,976	-	-	-	1,331,187	505,392	-	-	250,173	54,217	3,244,945	161	Arborg	T	523,403	639,510	-	-	-	615	242,153	-	-	9,404	79,438	971,120	162	Beausejour	T	1,843,011	1,212,226	-	-	-	392,307	261,787	-	-	94,317	114,043	2,074,680	163	Boissevain	T	588,507	580,133	-	-	-	318,412	114,165	-	-	118,661	54,431	1,185,702	164	Carberry	T	621,006	422,444	-	-	-	522,423	-	-	-	101,789	30,427	1,077,083	165	Carman	T	1,460,362	1,845,102	-	-	-	132,164	411,791	-	-	28,924	77,474	2,495,455	166	Gillam	T	137,898	-	-	-	-	-	-	-	-	-	-	-	167	Lac du Bonnet	T	812,163	649,539	-	-	-	99,480	182,327	-	-	-	163,474	1,094,820	168	Melita	T	324,172	-	-	-	-	-	-	-	-	-	-	-	169	Minnedosa	T	1,737,259	1,546,697	-	-	-	119,160	136,671	-	-	590,255	93,609	2,486,392	170	Morris	T	1,129,248	1,345,714	-	-	-	-	148,420	-	-	104,242	69,036	1,667,412	171	Neepawa	T	1,768,603	2,157,464	-	-	-	150,348	659,481	-	-	247,389	96,964	3,311,846	172	Niverville	T	2,195,186	873,220	1,105,721	-	-	-	52,814	-	-	169,865	25,506	2,227,126	173	Pinawa	LGD	2,099,709	-	-	-	-	-	-	-	-	-	-	-	174	Powerview-Pinefalls	T	991,429	1,011,596	-	-	-	-	298,268	-	-	-	34,572	1,344,436	175	Rivers	T	407,896	342,178	-	-	-	296,562	113,717	-	-	186,249	37,780	976,486	176	Roblin	T	651,916	1,008,661	-	-	-	124,437	156,976	-	-	206,131	61,804	1,560,209	177	Russell	T	767,864	936,524	-	-	-	323,359	5,216	-	-	102,396	65,158	1,431,653	178	Souris	T	790,431	924,940	-	-	-	-	179,662	-	-	175,361	48,971	1,328,934	179	St. Pierre-Jolys	V	469,756	400,475	-	-	-	291,207	53,415	-	-	-	30,543	775,640	180	Ste. Anne	T	699,745	611,542	-	-	-	586,660	141,728	-	-	-	34,725	1,374,655	181	Ste. Rose du Lac	T	395,427	508,205	-	-	-	48,954	57,134	-	-	12,746	39,381	666,420	182	Stonewall	T	2,960,158	-	-	-	-	-	-	-	-	-	-	-	183	Swan River	T	2,779,076	2,139,134	-	-	-	411,873	194,471	-	-	316,991	142,030	3,204,499	184	Teulon	T	568,107	498,374	-	-	-	29,921	5,295	-	-	54,603	50,796	653,078	185	Virton	T	1,491,311	2,106,426	-	-	-	62,513	588,061	-	-	36,240	118,121	2,911,361	186	Winnipeg Beach	T	811,219	1,200,125	-	-	-	-	51,331	-	-	47,485	16,756	1,315,697	Populations over 5,000																				187	Brandon	C	34,354,011	23,132,550	-	-	-	(450,083)	1,924,932	-	-	6,028,781	2,277,053	32,913,233	188	Dauphin	C	4,718,560	5,115,765	-	-	-	-	520,989	-	-	372,136	478,342	6,487,232	189	Fin Flon	C	3,956,434	2,617,569	-	-	-	252,086	608,625	-	-	311,848	3,747,349	7,537,478	190	Morden	C	5,239,342	2,475,733	-	-	-	2,296,908	1,096,010	-	-	152,126	191,752	6,212,529	191	Portage La Prairie	C	7,209,891	6,059,161	-	-	-	662,573	1,775,442	-	-	553,777	787,243	9,838,196	192	Selkirk	C	5,940,834	6,257,191	-	-	-	-	534,551	-	-	184,588	1,134,144	8,110,474	193	Steinbach	C	11,528,835	3,851,688	-	-	-	2,899,782	2,115,291	-	-	196,586	127,887	9,919,234	194	The Pas	C	3,573,087	4,011,898	-	-	-	-	524,223	-	-	381,192	812,912	5,730,225	195	Thompson	C	10,329,612	5,782,497	-	-	-	442,212	1,178,680	-	-	-	4,758,016	12,161,405	196	Winkler	C	9,615,915	2,856,058	-	-	-	3,826,937	985,661	-	-	-	77,443	7,746,099	Total Urban Municipalities			137,220,932	99,566,074	1,120,580	1,543,990	16,335,798	16,776,526	139,073	11,799,067	18,891,062	166,172,169	197	Winnipeg	C	497,237,079	412,519,000	-	-	-	-	42,542,000	-	-	34,471,000	18,713,000	508,245,000																																																																																																																																																																																																																																																																																																																																																																																																																											
145	Notre-Dame-de-Lourdes	V	240,303	353,974	-	-	-	-	35,667	-	-	-	12,306	450,228	146	Oak Lake	T	96,961	161,988	-	-	-	-	-	-	-	7,516	14,431	183,935	147	Pilot Mound	T	156,413	-	471	540,207	60,750	7,428	-	-	-	-	20,770	629,626	148	Plum Coulee	T	330,838	391,928	-	-	-	-	66,477	-	-	31,879	14,032	504,316	149	Rapid City	T	105,160	173,204	-	-	-	-	19,166	-	-	9,570	5,458	207,398	150	Riverton	V	128,089	303,890	-	-	-	-	-	-	-	23,874	10,051	47,253	385,067	151	Rosburn	T	116,727	394,413	-	-	-	7,888	20,227	-	-	-	30,038	452,566	152	Snow Lake	T	573,054	743,988	-	-	-	-	41,207	-	-	53,932	515,832	1,354,959	153	Somers	V	139,611	258,389	-	-	-	14,355	17,749	-	-	13,029	6,300	309,822	154	St. Claude	V	193,400	278,343	-	-	-	209	82,714	-	-	48,673	16,087	426,026	155	St. Lazare	V	91,607	80,859	-	-	-	40,380	-	-	-	18,402	18,890	158,520	156	Treherne	T	189,041	427,164	-	-	-	-	-	-	-	13,779	7,541	517,202	157	Waskada	V	48,865	117,867	-	-	-	-	68,618	-	-	-	2,370	120,237	158	Wawanesa	V	194,187	244,685	-	-	-	10,038	31,487	-	-	-	4,710	290,921	159	Winnipegosis	V	155,242	272,128	-	-	-	121,900	26,646	-	-	5,546	72,419	498,639	Populations 1,000 - 5,000																				160	Altona	T	2,577,735	1,103,976	-	-	-	1,331,187	505,392	-	-	250,173	54,217	3,244,945	161	Arborg	T	523,403	639,510	-	-	-	615	242,153	-	-	9,404	79,438	971,120	162	Beausejour	T	1,843,011	1,212,226	-	-	-	392,307	261,787	-	-	94,317	114,043	2,074,680	163	Boissevain	T	588,507	580,133	-	-	-	318,412	114,165	-	-	118,661	54,431	1,185,702	164	Carberry	T	621,006	422,444	-	-	-	522,423	-	-	-	101,789	30,427	1,077,083	165	Carman	T	1,460,362	1,845,102	-	-	-	132,164	411,791	-	-	28,924	77,474	2,495,455	166	Gillam	T	137,898	-	-	-	-	-	-	-	-	-	-	-	167	Lac du Bonnet	T	812,163	649,539	-	-	-	99,480	182,327	-	-	-	163,474	1,094,820	168	Melita	T	324,172	-	-	-	-	-	-	-	-	-	-	-	169	Minnedosa	T	1,737,259	1,546,697	-	-	-	119,160	136,671	-	-	590,255	93,609	2,486,392	170	Morris	T	1,129,248	1,345,714	-	-	-	-	148,420	-	-	104,242	69,036	1,667,412	171	Neepawa	T	1,768,603	2,157,464	-	-	-	150,348	659,481	-	-	247,389	96,964	3,311,846	172	Niverville	T	2,195,186	873,220	1,105,721	-	-	-	52,814	-	-	169,865	25,506	2,227,126	173	Pinawa	LGD	2,099,709	-	-	-	-	-	-	-	-	-	-	-	174	Powerview-Pinefalls	T	991,429	1,011,596	-	-	-	-	298,268	-	-	-	34,572	1,344,436	175	Rivers	T	407,896	342,178	-	-	-	296,562	113,717	-	-	186,249	37,780	976,486	176	Roblin	T	651,916	1,008,661	-	-	-	124,437	156,976	-	-	206,131	61,804	1,560,209	177	Russell	T	767,864	936,524	-	-	-	323,359	5,216	-	-	102,396	65,158	1,431,653	178	Souris	T	790,431	924,940	-	-	-	-	179,662	-	-	175,361	48,971	1,328,934	179	St. Pierre-Jolys	V	469,756	400,475	-	-	-	291,207	53,415	-	-	-	30,543	775,640	180	Ste. Anne	T	699,745	611,542	-	-	-	586,660	141,728	-	-	-	34,725	1,374,655	181	Ste. Rose du Lac	T	395,427	508,205	-	-	-	48,954	57,134	-	-	12,746	39,381	666,420	182	Stonewall	T	2,960,158	-	-	-	-	-	-	-	-	-	-	-	183	Swan River	T	2,779,076	2,139,134	-	-	-	411,873	194,471	-	-	316,991	142,030	3,204,499	184	Teulon	T	568,107	498,374	-	-	-	29,921	5,295	-	-	54,603	50,796	653,078	185	Virton	T	1,491,311	2,106,426	-	-	-	62,513	588,061	-	-	36,240	118,121	2,911,361	186	Winnipeg Beach	T	811,219	1,200,125	-	-	-	-	51,331	-	-	47,485	16,756	1,315,697	Populations over 5,000																				187	Brandon	C	34,354,011	23,132,550	-	-	-	(450,083)	1,924,932	-	-	6,028,781	2,277,053	32,913,233	188	Dauphin	C	4,718,560	5,115,765	-	-	-	-	520,989	-	-	372,136	478,342	6,487,232	189	Fin Flon	C	3,956,434	2,617,569	-	-	-	252,086	608,625	-	-	311,848	3,747,349	7,537,478	190	Morden	C	5,239,342	2,475,733	-	-	-	2,296,908	1,096,010	-	-	152,126	191,752	6,212,529	191	Portage La Prairie	C	7,209,891	6,059,161	-	-	-	662,573	1,775,442	-	-	553,777	787,243	9,838,196	192	Selkirk	C	5,940,834	6,257,191	-	-	-	-	534,551	-	-	184,588	1,134,144	8,110,474	193	Steinbach	C	11,528,835	3,851,688	-	-	-	2,899,782	2,115,291	-	-	196,586	127,887	9,919,234	194	The Pas	C	3,573,087	4,011,898	-	-	-	-	524,223	-	-	381,192	812,912	5,730,225	195	Thompson	C	10,329,612	5,782,497	-	-	-	442,212	1,178,680	-	-	-	4,758,016	12,161,405	196	Winkler	C	9,615,915	2,856,058	-	-	-	3,826,937	985,661	-	-	-	77,443	7,746,099	Total Urban Municipalities			137,220,932	99,566,074	1,120,580	1,543,990	16,335,798	16,776,526	139,073	11,799,067	18,891,062	166,172,169	197	Winnipeg	C	497,237,079	412,519,000	-	-	-	-	42,542,000	-	-	34,471,000	18,713,000	508,245,000																																																																																																																																																																																																																																																																																																																																																																																																																																										
146	Oak Lake	T	96,961	161,988	-	-	-	-	-	-	-	7,516	14,431	183,935	147	Pilot Mound	T	156,413	-	471	540,207	60,750	7,428	-	-	-	-	20,770	629,626	148	Plum Coulee	T	330,838	391,928	-	-	-	-	66,477	-	-	31,879	14,032	504,316	149	Rapid City	T	105,160	173,204	-	-	-	-	19,166	-	-	9,570	5,458	207,398	150	Riverton	V	128,089	303,890	-	-	-	-	-	-	-	23,874	10,051	47,253	385,067	151	Rosburn	T	116,727	394,413	-	-	-	7,888	20,227	-	-	-	30,038	452,566	152	Snow Lake	T	573,054	743,988	-	-	-	-	41,207	-	-	53,932	515,832	1,354,959	153	Somers	V	139,611	258,389	-	-	-	14,355	17,749	-	-	13,029	6,300	309,822	154	St. Claude	V	193,400	278,343	-	-	-	209	82,714	-	-	48,673	16,087	426,026	155	St. Lazare	V	91,607	80,859	-	-	-	40,380	-	-	-	18,402	18,890	158,520	156	Treherne	T	189,041	427,164	-	-	-	-	-	-	-	13,779	7,541	517,202	157	Waskada	V	48,865	117,867	-	-	-	-	68,618	-	-	-	2,370	120,237	158	Wawanesa	V	194,187	244,685	-	-	-	10,038	31,487	-	-	-	4,710	290,921	159	Winnipegosis	V	155,242	272,128	-	-	-	121,900	26,646	-	-	5,546	72,419	498,639	Populations 1,000 - 5,000																				160	Altona	T	2,577,735	1,103,976	-	-	-	1,331,187	505,392	-	-	250,173	54,217	3,244,945	161	Arborg	T	523,403	639,510	-	-	-	615	242,153	-	-	9,404	79,438	971,120	162	Beausejour	T	1,843,011	1,212,226	-	-	-	392,307	261,787	-	-	94,317	114,043	2,074,680	163	Boissevain	T	588,507	580,133	-	-	-	318,412	114,165	-	-	118,661	54,431	1,185,702	164	Carberry	T	621,006	422,444	-	-	-	522,423	-	-	-	101,789	30,427	1,077,083	165	Carman	T	1,460,362	1,845,102	-	-	-	132,164	411,791	-	-	28,924	77,474	2,495,455	166	Gillam	T	137,898	-	-	-	-	-	-	-	-	-	-	-	167	Lac du Bonnet	T	812,163	649,539	-	-	-	99,480	182,327	-	-	-	163,474	1,094,820	168	Melita	T	324,172	-	-	-	-	-	-	-	-	-	-	-	169	Minnedosa	T	1,737,259	1,546,697	-	-	-	119,160	136,671	-	-	590,255	93,609	2,486,392	170	Morris	T	1,129,248	1,345,714	-	-	-	-	148,420	-	-	104,242	69,036	1,667,412	171	Neepawa	T	1,768,603	2,157,464	-	-	-	150,348	659,481	-	-	247,389	96,964	3,311,846	172	Niverville	T	2,195,186	873,220	1,105,721	-	-	-	52,814	-	-	169,865	25,506	2,227,126	173	Pinawa	LGD	2,099,709	-	-	-	-	-	-	-	-	-	-	-	174	Powerview-Pinefalls	T	991,429	1,011,596	-	-	-	-	298,268	-	-	-	34,572	1,344,436	175	Rivers	T	407,896	342,178	-	-	-	296,562	113,717	-	-	186,249	37,780	976,486	176	Roblin	T	651,916	1,008,661	-	-	-	124,437	156,976	-	-	206,131	61,804	1,560,209	177	Russell	T	767,864	936,524	-	-	-	323,359	5,216	-	-	102,396	65,158	1,431,653	178	Souris	T	790,431	924,940	-	-	-	-	179,662	-	-	175,361	48,971	1,328,934	179	St. Pierre-Jolys	V	469,756	400,475	-	-	-	291,207	53,415	-	-	-	30,543	775,640	180	Ste. Anne	T	699,745	611,542	-	-	-	586,660	141,728	-	-	-	34,725	1,374,655	181	Ste. Rose du Lac	T	395,427	508,205	-	-	-	48,954	57,134	-	-	12,746	39,381	666,420	182	Stonewall	T	2,960,158	-	-	-	-	-	-	-	-	-	-	-	183	Swan River	T	2,779,076	2,139,134	-	-	-	411,873	194,471	-	-	316,991	142,030	3,204,499	184	Teulon	T	568,107	498,374	-	-	-	29,921	5,295	-	-	54,603	50,796	653,078	185	Virton	T	1,491,311	2,106,426	-	-	-	62,513	588,061	-	-	36,240	118,121	2,911,361	186	Winnipeg Beach	T	811,219	1,200,125	-	-	-	-	51,331	-	-	47,485	16,756	1,315,697	Populations over 5,000																				187	Brandon	C	34,354,011	23,132,550	-	-	-	(450,083)	1,924,932	-	-	6,028,781	2,277,053	32,913,233	188	Dauphin	C	4,718,560	5,115,765	-	-	-	-	520,989	-	-	372,136	478,342	6,487,232	189	Fin Flon	C	3,956,434	2,617,569	-	-	-	252,086	608,625	-	-	311,848	3,747,349	7,537,478	190	Morden	C	5,239,342	2,475,733	-	-	-	2,296,908	1,096,010	-	-	152,126	191,752	6,212,529	191	Portage La Prairie	C	7,209,891	6,059,161	-	-	-	662,573	1,775,442	-	-	553,777	787,243	9,838,196	192	Selkirk	C	5,940,834	6,257,191	-	-	-	-	534,551	-	-	184,588	1,134,144	8,110,474	193	Steinbach	C	11,528,835	3,851,688	-	-	-	2,899,782	2,115,291	-	-	196,586	127,887	9,919,234	194	The Pas	C	3,573,087	4,011,898	-	-	-	-	524,223	-	-	381,192	812,912	5,730,225	195	Thompson	C	10,329,612	5,782,497	-	-	-	442,212	1,178,680	-	-	-	4,758,016	12,161,405	196	Winkler	C	9,615,915	2,856,058	-	-	-	3,826,937	985,661	-	-	-	77,443	7,746,099	Total Urban Municipalities			137,220,932	99,566,074	1,120,580	1,543,990	16,335,798	16,776,526	139,073	11,799,067	18,891,062	166,172,169	197	Winnipeg	C	497,237,079	412,519,000	-	-	-	-	42,542,000	-	-	34,471,000	18,713,000	508,245,000																																																																																																																																																																																																																																																																																																																																																																																																																																																									
147	Pilot Mound	T	156,413	-	471	540,207	60,750	7,428	-	-	-	-	20,770	629,626	148	Plum Coulee	T	330,838	391,928	-	-	-	-	66,477	-	-	31,879	14,032	504,316	149	Rapid City	T	105,160	173,204	-	-	-	-	19,166	-	-	9,570	5,458	207,398	150	Riverton	V	128,089	303,890	-	-	-	-	-	-	-	23,874	10,051	47,253	385,067	151	Rosburn	T	116,727	394,413	-	-	-	7,888	20,227	-	-	-	30,038	452,566	152	Snow Lake	T	573,054	743,988	-	-	-	-	41,207	-	-	53,932	515,832	1,354,959	153	Somers	V	139,611	258,389	-	-	-	14,355	17,749	-	-	13,029	6,300	309,822	154	St. Claude	V	193,400	278,343	-	-	-	209	82,714	-	-	48,673	16,087	426,026	155	St. Lazare	V	91,607	80,859	-	-	-	40,380	-	-	-	18,402	18,890	158,520	156	Treherne	T	189,041	427,164	-	-	-	-	-	-	-	13,779	7,541	517,202	157	Waskada	V	48,865	117,867	-	-	-	-	68,618	-	-	-	2,370	120,237	158	Wawanesa	V	194,187	244,685	-	-	-	10,038	31,487	-	-	-	4,710	290,921	159	Winnipegosis	V	155,242	272,128	-	-	-	121,900	26,646	-	-	5,546	72,419	498,639	Populations 1,000 - 5,000																				160	Altona	T	2,577,735	1,103,976	-	-	-	1,331,187	505,392	-	-	250,173	54,217	3,244,945	161	Arborg	T	523,403	639,510	-	-	-	615	242,153	-	-	9,404	79,438	971,120	162	Beausejour	T	1,843,011	1,212,226	-	-	-	392,307	261,787	-	-	94,317	114,043	2,074,680	163	Boissevain	T	588,507	580,133	-	-	-	318,412	114,165	-	-	118,661	54,431	1,185,702	164	Carberry	T	621,006	422,444	-	-	-	522,423	-	-	-	101,789	30,427	1,077,083	165	Carman	T	1,460,362	1,845,102	-	-	-	132,164	411,791	-	-	28,924	77,474	2,495,455	166	Gillam	T	137,898	-	-	-	-	-	-	-	-	-	-	-	167	Lac du Bonnet	T	812,163	649,539	-	-	-	99,480	182,327	-	-	-	163,474	1,094,820	168	Melita	T	324,172	-	-	-	-	-	-	-	-	-	-	-	169	Minnedosa	T	1,737,259	1,546,697	-	-	-	119,160	136,671	-	-	590,255	93,609	2,486,392	170	Morris	T	1,129,248	1,345,714	-	-	-	-	148,420	-	-	104,242	69,036	1,667,412	171	Neepawa	T	1,768,603	2,157,464	-	-	-	150,348	659,481	-	-	247,389	96,964	3,311,846	172	Niverville	T	2,195,186	873,220	1,105,721	-	-	-	52,814	-	-	169,865	25,506	2,227,126	173	Pinawa	LGD	2,099,709	-	-	-	-	-	-	-	-	-	-	-	174	Powerview-Pinefalls	T	991,429	1,011,596	-	-	-	-	298,268	-	-	-	34,572	1,344,436	175	Rivers	T	407,896	342,178	-	-	-	296,562	113,717	-	-	186,249	37,780	976,486	176	Roblin	T	651,916	1,008,661	-	-	-	124,437	156,976	-	-	206,131	61,804	1,560,209	177	Russell	T	767,864	936,524	-	-	-	323,359	5,216	-	-	102,396	65,158	1,431,653	178	Souris	T	790,431	924,940	-	-	-	-	179,662	-	-	175,361	48,971	1,328,934	179	St. Pierre-Jolys	V	469,756	400,475	-	-	-	291,207	53,415	-	-	-	30,543	775,640	180	Ste. Anne	T	699,745	611,542	-	-	-	586,660	141,728	-	-	-	34,725	1,374,655	181	Ste. Rose du Lac	T	395,427	508,205	-	-	-	48,954	57,134	-	-	12,746	39,381	666,420	182	Stonewall	T	2,960,158	-	-	-	-	-	-	-	-	-	-	-	183	Swan River	T	2,779,076	2,139,134	-	-	-	411,873	194,471	-	-	316,991	142,030	3,204,499	184	Teulon	T	568,107	498,374	-	-	-	29,921	5,295	-	-	54,603	50,796	653,078	185	Virton	T	1,491,311	2,106,426	-	-	-	62,513	588,061	-	-	36,240	118,121	2,911,361	186	Winnipeg Beach	T	811,219	1,200,125	-	-	-	-	51,331	-	-	47,485	16,756	1,315,697	Populations over 5,000																				187	Brandon	C	34,354,011	23,132,550	-	-	-	(450,083)	1,924,932	-	-	6,028,781	2,277,053	32,913,233	188	Dauphin	C	4,718,560	5,115,765	-	-	-	-	520,989	-	-	372,136	478,342	6,487,232	189	Fin Flon	C	3,956,434	2,617,569	-	-	-	252,086	608,625	-	-	311,848	3,747,349	7,537,478	190	Morden	C	5,239,342	2,475,733	-	-	-	2,296,908	1,096,010	-	-	152,126	191,752	6,212,529	191	Portage La Prairie	C	7,209,891	6,059,161	-	-	-	662,573	1,775,442	-	-	553,777	787,243	9,838,196	192	Selkirk	C	5,940,834	6,257,191	-	-	-	-	534,551	-	-	184,588	1,134,144	8,110,474	193	Steinbach	C	11,528,835	3,851,688	-	-	-	2,899,782	2,115,291	-	-	196,586	127,887	9,919,234	194	The Pas	C	3,573,087	4,011,898	-	-	-	-	524,223	-	-	381,192	812,912	5,730,225	195	Thompson	C	10,329,612	5,782,497	-	-	-	442,212	1,178,680	-	-	-	4,758,016	12,161,405	196	Winkler	C	9,615,915	2,856,058	-	-	-	3,826,937	985,661	-	-	-	77,443	7,746,099	Total Urban Municipalities			137,220,932	99,566,074	1,120,580	1,543,990	16,335,798	16,776,526	139,073	11,799,067	18,891,062	166,172,169	197	Winnipeg	C	497,237,079	412,519,000	-	-	-	-	42,542,000	-	-	34,471,000	18,713,000	508,245,000																																																																																																																																																																																																																																																																																																																																																																																																																																																																								
148	Plum Coulee	T	330,838	391,928	-	-	-	-	66,477	-	-	31,879	14,032	504,316	149	Rapid City	T	105,160	173,204	-	-	-	-	19,166	-	-	9,570	5,458	207,398	150	Riverton	V	128,089	303,890	-	-	-	-	-	-	-	23,874	10,051	47,253	385,067	151	Rosburn	T	116,727	394,413	-	-	-	7,888	20,227	-	-	-	30,038	452,566	152	Snow Lake	T	573,054	743,988	-	-	-	-	41,207	-	-	53,932	515,832	1,354,959	153	Somers	V	139,611	258,389	-	-	-	14,355	17,749	-	-	13,029	6,300	309,822	154	St. Claude	V	193,400	278,343	-	-	-	209	82,714	-	-	48,673	16,087	426,026	155	St. Lazare	V	91,607	80,859	-	-	-	40,380	-	-	-	18,402	18,890	158,520	156	Treherne	T	189,041	427,164	-	-	-	-	-	-	-	13,779	7,541	517,202	157	Waskada	V	48,865	117,867	-	-	-	-	68,618	-	-	-	2,370	120,237	158	Wawanesa	V	194,187	244,685	-	-	-	10,038	31,487	-	-	-	4,710	290,921	159	Winnipegosis	V	155,242	272,128	-	-	-	121,900	26,646	-	-	5,546	72,419	498,639	Populations 1,000 - 5,000																				160	Altona	T	2,577,735	1,103,976	-	-	-	1,331,187	505,392	-	-	250,173	54,217	3,244,945	161	Arborg	T	523,403	639,510	-	-	-	615	242,153	-	-	9,404	79,438	971,120	162	Beausejour	T	1,843,011	1,212,226	-	-	-	392,307	261,787	-	-	94,317	114,043	2,074,680	163	Boissevain	T	588,507	580,133	-	-	-	318,412	114,165	-	-	118,661	54,431	1,185,702	164	Carberry	T	621,006	422,444	-	-	-	522,423	-	-	-	101,789	30,427	1,077,083	165	Carman	T	1,460,362	1,845,102	-	-	-	132,164	411,791	-	-	28,924	77,474	2,495,455	166	Gillam	T	137,898	-	-	-	-	-	-	-	-	-	-	-	167	Lac du Bonnet	T	812,163	649,539	-	-	-	99,480	182,327	-	-	-	163,474	1,094,820	168	Melita	T	324,172	-	-	-	-	-	-	-	-	-	-	-	169	Minnedosa	T	1,737,259	1,546,697	-	-	-	119,160	136,671	-	-	590,255	93,609	2,486,392	170	Morris	T	1,129,248	1,345,714	-	-	-	-	148,420	-	-	104,242	69,036	1,667,412	171	Neepawa	T	1,768,603	2,157,464	-	-	-	150,348	659,481	-	-	247,389	96,964	3,311,846	172	Niverville	T	2,195,186	873,220	1,105,721	-	-	-	52,814	-	-	169,865	25,506	2,227,126	173	Pinawa	LGD	2,099,709	-	-	-	-	-	-	-	-	-	-	-	174	Powerview-Pinefalls	T	991,429	1,011,596	-	-	-	-	298,268	-	-	-	34,572	1,344,436	175	Rivers	T	407,896	342,178	-	-	-	296,562	113,717	-	-	186,249	37,780	976,486	176	Roblin	T	651,916	1,008,661	-	-	-	124,437	156,976	-	-	206,131	61,804	1,560,209	177	Russell	T	767,864	936,524	-	-	-	323,359	5,216	-	-	102,396	65,158	1,431,653	178	Souris	T	790,431	924,940	-	-	-	-	179,662	-	-	175,361	48,971	1,328,934	179	St. Pierre-Jolys	V	469,756	400,475	-	-	-	291,207	53,415	-	-	-	30,543	775,640	180	Ste. Anne	T	699,745	611,542	-	-	-	586,660	141,728	-	-	-	34,725	1,374,655	181	Ste. Rose du Lac	T	395,427	508,205	-	-	-	48,954	57,134	-	-	12,746	39,381	666,420	182	Stonewall	T	2,960,158	-	-	-	-	-	-	-	-	-	-	-	183	Swan River	T	2,779,076	2,139,134	-	-	-	411,873	194,471	-	-	316,991	142,030	3,204,499	184	Teulon	T	568,107	498,374	-	-	-	29,921	5,295	-	-	54,603	50,796	653,078	185	Virton	T	1,491,311	2,106,426	-	-	-	62,513	588,061	-	-	36,240	118,121	2,911,361	186	Winnipeg Beach	T	811,219	1,200,125	-	-	-	-	51,331	-	-	47,485	16,756	1,315,697	Populations over 5,000																				187	Brandon	C	34,354,011	23,132,550	-	-	-	(450,083)	1,924,932	-	-	6,028,781	2,277,053	32,913,233	188	Dauphin	C	4,718,560	5,115,765	-	-	-	-	520,989	-	-	372,136	478,342	6,487,232	189	Fin Flon	C	3,956,434	2,617,569	-	-	-	252,086	608,625	-	-	311,848	3,747,349	7,537,478	190	Morden	C	5,239,342	2,475,733	-	-	-	2,296,908	1,096,010	-	-	152,126	191,752	6,212,529	191	Portage La Prairie	C	7,209,891	6,059,161	-	-	-	662,573	1,775,442	-	-	553,777	787,243	9,838,196	192	Selkirk	C	5,940,834	6,257,191	-	-	-	-	534,551	-	-	184,588	1,134,144	8,110,474	193	Steinbach	C	11,528,835	3,851,688	-	-	-	2,899,782	2,115,291	-	-	196,586	127,887	9,919,234	194	The Pas	C	3,573,087	4,011,898	-	-	-	-	524,223	-	-	381,192	812,912	5,730,225	195	Thompson	C	10,329,612	5,782,497	-	-	-	442,212	1,178,680	-	-	-	4,758,016	12,161,405	196	Winkler	C	9,615,915	2,856,058	-	-	-	3,826,937	985,661	-	-	-	77,443	7,746,099	Total Urban Municipalities			137,220,932	99,566,074	1,120,580	1,543,990	16,335,798	16,776,526	139,073	11,799,067	18,891,062	166,172,169	197	Winnipeg	C	497,237,079	412,519,000	-	-	-	-	42,542,000	-	-	34,471,000	18,713,000	508,245,000																																																																																																																																																																																																																																																																																																																																																																																																																																																																																							
149	Rapid City	T	105,160	173,204	-	-	-	-	19,166	-	-	9,570	5,458	207,398	150	Riverton	V	128,089	303,890	-	-	-	-	-	-	-	23,874	10,051	47,253	385,067	151	Rosburn	T	116,727	394,413	-	-	-	7,888	20,227	-	-	-	30,038	452,566	152	Snow Lake	T	573,054	743,988	-	-	-	-	41,207	-	-	53,932	515,832	1,354,959	153	Somers	V	139,611	258,389	-	-	-	14,355	17,749	-	-	13,029	6,300	309,822	154	St. Claude	V	193,400	278,343	-	-	-	209	82,714	-	-	48,673	16,087	426,026	155	St. Lazare	V	91,607	80,859	-	-	-	40,380	-	-	-	18,402	18,890	158,520	156	Treherne	T	189,041	427,164	-	-	-	-	-	-	-	13,779	7,541	517,202	157	Waskada	V	48,865	117,867	-	-	-	-	68,618	-	-	-	2,370	120,237	158	Wawanesa	V	194,187	244,685	-	-	-	10,038	31,487	-	-	-	4,710	290,921	159	Winnipegosis	V	155,242	272,128	-	-	-	121,900	26,646	-	-	5,546	72,419	498,639	Populations 1,000 - 5,000																				160	Altona	T	2,577,735	1,103,976	-	-	-	1,331,187	505,392	-	-	250,173	54,217	3,244,945	161	Arborg	T	523,403	639,510	-	-	-	615	242,153	-	-	9,404	79,438	971,120	162	Beausejour	T	1,843,011	1,212,226	-	-	-	392,307	261,787	-	-	94,317	114,043	2,074,680	163	Boissevain	T	588,507	580,133	-	-	-	318,412	114,165	-	-	118,661	54,431	1,185,702	164	Carberry	T	621,006	422,444	-	-	-	522,423	-	-	-	101,789	30,427	1,077,083	165	Carman	T	1,460,362	1,845,102	-	-	-	132,164	411,791	-	-	28,924	77,474	2,495,455	166	Gillam	T	137,898	-	-	-	-	-	-	-	-	-	-	-	167	Lac du Bonnet	T	812,163	649,539	-	-	-	99,480	182,327	-	-	-	163,474	1,094,820	168	Melita	T	324,172	-	-	-	-	-	-	-	-	-	-	-	169	Minnedosa	T	1,737,259	1,546,697	-	-	-	119,160	136,671	-	-	590,255	93,609	2,486,392	170	Morris	T	1,129,248	1,345,714	-	-	-	-	148,420	-	-	104,242	69,036	1,667,412	171	Neepawa	T	1,768,603	2,157,464	-	-	-	150,348	659,481	-	-	247,389	96,964	3,311,846	172	Niverville	T	2,195,186	873,220	1,105,721	-	-	-	52,814	-	-	169,865	25,506	2,227,126	173	Pinawa	LGD	2,099,709	-	-	-	-	-	-	-	-	-	-	-	174	Powerview-Pinefalls	T	991,429	1,011,596	-	-	-	-	298,268	-	-	-	34,572	1,344,436	175	Rivers	T	407,896	342,178	-	-	-	296,562	113,717	-	-	186,249	37,780	976,486	176	Roblin	T	651,916	1,008,661	-	-	-	124,437	156,976	-	-	206,131	61,804	1,560,209	177	Russell	T	767,864	936,524	-	-	-	323,359	5,216	-	-	102,396	65,158	1,431,653	178	Souris	T	790,431	924,940	-	-	-	-	179,662	-	-	175,361	48,971	1,328,934	179	St. Pierre-Jolys	V	469,756	400,475	-	-	-	291,207	53,415	-	-	-	30,543	775,640	180	Ste. Anne	T	699,745	611,542	-	-	-	586,660	141,728	-	-	-	34,725	1,374,655	181	Ste. Rose du Lac	T	395,427	508,205	-	-	-	48,954	57,134	-	-	12,746	39,381	666,420	182	Stonewall	T	2,960,158	-	-	-	-	-	-	-	-	-	-	-	183	Swan River	T	2,779,076	2,139,134	-	-	-	411,873	194,471	-	-	316,991	142,030	3,204,499	184	Teulon	T	568,107	498,374	-	-	-	29,921	5,295	-	-	54,603	50,796	653,078	185	Virton	T	1,491,311	2,106,426	-	-	-	62,513	588,061	-	-	36,240	118,121	2,911,361	186	Winnipeg Beach	T	811,219	1,200,125	-	-	-	-	51,331	-	-	47,485	16,756	1,315,697	Populations over 5,000																				187	Brandon	C	34,354,011	23,132,550	-	-	-	(450,083)	1,924,932	-	-	6,028,781	2,277,053	32,913,233	188	Dauphin	C	4,718,560	5,115,765	-	-	-	-	520,989	-	-	372,136	478,342	6,487,232	189	Fin Flon	C	3,956,434	2,617,569	-	-	-	252,086	608,625	-	-	311,848	3,747,349	7,537,478	190	Morden	C	5,239,342	2,475,733	-	-	-	2,296,908	1,096,010	-	-	152,126	191,752	6,212,529	191	Portage La Prairie	C	7,209,891	6,059,161	-	-	-	662,573	1,775,442	-	-	553,777	787,243	9,838,196	192	Selkirk	C	5,940,834	6,257,191	-	-	-	-	534,551	-	-	184,588	1,134,144	8,110,474	193	Steinbach	C	11,528,835	3,851,688	-	-	-	2,899,782	2,115,291	-	-	196,586	127,887	9,919,234	194	The Pas	C	3,573,087	4,011,898	-	-	-	-	524,223	-	-	381,192	812,912	5,730,225	195	Thompson	C	10,329,612	5,782,497	-	-	-	442,212	1,178,680	-	-	-	4,758,016	12,161,405	196	Winkler	C	9,615,915	2,856,058	-	-	-	3,826,937	985,661	-	-	-	77,443	7,746,099	Total Urban Municipalities			137,220,932	99,566,074	1,120,580	1,543,990	16,335,798	16,776,526	139,073	11,799,067	18,891,062	166,172,169	197	Winnipeg	C	497,237,079	412,519,000	-	-	-	-	42,542,000	-	-	34,471,000	18,713,000	508,245,000																																																																																																																																																																																																																																																																																																																																																																																																																																																																																																						
150	Riverton	V	128,089	303,890	-	-	-	-	-	-	-	23,874	10,051	47,253	385,067	151	Rosburn	T	116,727	394,413	-	-	-	7,888	20,227	-	-	-	30,038	452,566	152	Snow Lake	T	573,054	743,988	-	-	-	-	41,207	-	-	53,932	515,832	1,354,959	153	Somers	V	139,611	258,389	-	-	-	14,355	17,749	-	-	13,029	6,300	309,822	154	St. Claude	V	193,400	278,343	-	-	-	209	82,714	-	-	48,673	16,087	426,026	155	St. Lazare	V	91,607	80,859	-	-	-	40,380	-	-	-	18,402	18,890	158,520	156	Treherne	T	189,041	427,164	-	-	-	-	-	-	-	13,779	7,541	517,202	157	Waskada	V	48,865	117,867	-	-	-	-	68,618	-	-	-	2,370	120,237	158	Wawanesa	V	194,187	244,685	-	-	-	10,038	31,487	-	-	-	4,710	290,921	159	Winnipegosis	V	155,242	272,128	-	-	-	121,900	26,646	-	-	5,546	72,419	498,639	Populations 1,000 - 5,000																				160	Altona	T	2,577,735	1,103,976	-	-	-	1,331,187	505,392	-	-	250,173	54,217	3,244,945	161	Arborg	T	523,403	639,510	-	-	-	615	242,153	-	-	9,404	79,438	971,120	162	Beausejour	T	1,843,011	1,212,226	-	-	-	392,307	261,787	-	-	94,317	114,043	2,074,680	163	Boissevain	T	588,507	580,133	-	-	-	318,412	114,165	-	-	118,661	54,431	1,185,702	164	Carberry	T	621,006	422,444	-	-	-	522,423	-	-	-	101,789	30,427	1,077,083	165	Carman	T	1,460,362	1,845,102	-	-	-	132,164	411,791	-	-	28,924	77,474	2,495,455	166	Gillam	T	137,898	-	-	-	-	-	-	-	-	-	-	-	167	Lac du Bonnet	T	812,163	649,539	-	-	-	99,480	182,327	-	-	-	163,474	1,094,820	168	Melita	T	324,172	-	-	-	-	-	-	-	-	-	-	-	169	Minnedosa	T	1,737,259	1,546,697	-	-	-	119,160	136,671	-	-	590,255	93,609	2,486,392	170	Morris	T	1,129,248	1,345,714	-	-	-	-	148,420	-	-	104,242	69,036	1,667,412	171	Neepawa	T	1,768,603	2,157,464	-	-	-	150,348	659,481	-	-	247,389	96,964	3,311,846	172	Niverville	T	2,195,186	873,220	1,105,721	-	-	-	52,814	-	-	169,865	25,506	2,227,126	173	Pinawa	LGD	2,099,709	-	-	-	-	-	-	-	-	-	-	-	174	Powerview-Pinefalls	T	991,429	1,011,596	-	-	-	-	298,268	-	-	-	34,572	1,344,436	175	Rivers	T	407,896	342,178	-	-	-	296,562	113,717	-	-	186,249	37,780	976,486	176	Roblin	T	651,916	1,008,661	-	-	-	124,437	156,976	-	-	206,131	61,804	1,560,209	177	Russell	T	767,864	936,524	-	-	-	323,359	5,216	-	-	102,396	65,158	1,431,653	178	Souris	T	790,431	924,940	-	-	-	-	179,662	-	-	175,361	48,971	1,328,934	179	St. Pierre-Jolys	V	469,756	400,475	-	-	-	291,207	53,415	-	-	-	30,543	775,640	180	Ste. Anne	T	699,745	611,542	-	-	-	586,660	141,728	-	-	-	34,725	1,374,655	181	Ste. Rose du Lac	T	395,427	508,205	-	-	-	48,954	57,134	-	-	12,746	39,381	666,420	182	Stonewall	T	2,960,158	-	-	-	-	-	-	-	-	-	-	-	183	Swan River	T	2,779,076	2,139,134	-	-	-	411,873	194,471	-	-	316,991	142,030	3,204,499	184	Teulon	T	568,107	498,374	-	-	-	29,921	5,295	-	-	54,603	50,796	653,078	185	Virton	T	1,491,311	2,106,426	-	-	-	62,513	588,061	-	-	36,240	118,121	2,911,361	186	Winnipeg Beach	T	811,219	1,200,125	-	-	-	-	51,331	-	-	47,485	16,756	1,315,697	Populations over 5,000																				187	Brandon	C	34,354,011	23,132,550	-	-	-	(450,083)	1,924,932	-	-	6,028,781	2,277,053	32,913,233	188	Dauphin	C	4,718,560	5,115,765	-	-	-	-	520,989	-	-	372,136	478,342	6,487,232	189	Fin Flon	C	3,956,434	2,617,569	-	-	-	252,086	608,625	-	-	311,848	3,747,349	7,537,478	190	Morden	C	5,239,342	2,475,733	-	-	-	2,296,908	1,096,010	-	-	152,126	191,752	6,212,529	191	Portage La Prairie	C	7,209,891	6,059,161	-	-	-	662,573	1,775,442	-	-	553,777	787,243	9,838,196	192	Selkirk	C	5,940,834	6,257,191	-	-	-	-	534,551	-	-	184,588	1,134,144	8,110,474	193	Steinbach	C	11,528,835	3,851,688	-	-	-	2,899,782	2,115,291	-	-	196,586	127,887	9,919,234	194	The Pas	C	3,573,087	4,011,898	-	-	-	-	524,223	-	-	381,192	812,912	5,730,225	195	Thompson	C	10,329,612	5,782,497	-	-	-	442,212	1,178,680	-	-	-	4,758,016	12,161,405	196	Winkler	C	9,615,915	2,856,058	-	-	-	3,826,937	985,661	-	-	-	77,443	7,746,099	Total Urban Municipalities			137,220,932	99,566,074	1,120,580	1,543,990	16,335,798	16,776,526	139,073	11,799,067	18,891,062	166,172,169	197	Winnipeg	C	497,237,079	412,519,000	-	-	-	-	42,542,000	-	-	34,471,000	18,713,000	508,245,000																																																																																																																																																																																																																																																																																																																																																																																																																																																																																																																					
151	Rosburn	T	116,727	394,413	-	-	-	7,888	20,227	-	-	-	30,038	452,566	152	Snow Lake	T	573,054	743,988	-	-	-	-	41,207	-	-	53,932	515,832	1,354,959	153	Somers	V	139,611	258,389	-	-	-	14,355	17,749	-	-	13,029	6,300	309,822	154	St. Claude	V	193,400	278,343	-	-	-	209	82,714	-	-	48,673	16,087	426,026	155	St. Lazare	V	91,607	80,859	-	-	-	40,380	-	-	-	18,402	18,890	158,520	156	Treherne	T	189,041	427,164	-	-	-	-	-	-	-	13,779	7,541	517,202	157	Waskada	V	48,865	117,867	-	-	-	-	68,618	-	-	-	2,370	120,237	158	Wawanesa	V	194,187	244,685	-	-	-	10,038	31,487	-	-	-	4,710	290,921	159	Winnipegosis	V	155,242	272,128	-	-	-	121,900	26,646	-	-	5,546	72,419	498,639	Populations 1,000 - 5,000																				160	Altona	T	2,577,735	1,103,976	-	-	-	1,331,187	505,392	-	-	250,173	54,217	3,244,945	161	Arborg	T	523,403	639,510	-	-	-	615	242,153	-	-	9,404	79,438	971,120	162	Beausejour	T	1,843,011	1,212,226	-	-	-	392,307	261,787	-	-	94,317	114,043	2,074,680	163	Boissevain	T	588,507	580,133	-	-	-	318,412	114,165	-	-	118,661	54,431	1,185,702	164	Carberry	T	621,006	422,444	-	-	-	522,423	-	-	-	101,789	30,427	1,077,083	165	Carman	T	1,460,362	1,845,102	-	-	-	132,164	411,791	-	-	28,924	77,474	2,495,455	166	Gillam	T	137,898	-	-	-	-	-	-	-	-	-	-	-	167	Lac du Bonnet	T	812,163	649,539	-	-	-	99,480	182,327	-	-	-	163,474	1,094,820	168	Melita	T	324,172	-	-	-	-	-	-	-	-	-	-	-	169	Minnedosa	T	1,737,259	1,546,697	-	-	-	119,160	136,671	-	-	590,255	93,609	2,486,392	170	Morris	T	1,129,248	1,345,714	-	-	-	-	148,420	-	-	104,242	69,036	1,667,412	171	Neepawa	T	1,768,603	2,157,464	-	-	-	150,348	659,481	-	-	247,389	96,964	3,311,846	172	Niverville	T	2,195,186	873,220	1,105,721	-	-	-	52,814	-	-	169,865	25,506	2,227,126	173	Pinawa	LGD	2,099,709	-	-	-	-	-	-	-	-	-	-	-	174	Powerview-Pinefalls	T	991,429	1,011,596	-	-	-	-	298,268	-	-	-	34,572	1,344,436	175	Rivers	T	407,896	342,178	-	-	-	296,562	113,717	-	-	186,249	37,780	976,486	176	Roblin	T	651,916	1,008,661	-	-	-	124,437	156,976	-	-	206,131	61,804	1,560,209	177	Russell	T	767,864	936,524	-	-	-	323,359	5,216	-	-	102,396	65,158	1,431,653	178	Souris	T	790,431	924,940	-	-	-	-	179,662	-	-	175,361	48,971	1,328,934	179	St. Pierre-Jolys	V	469,756	400,475	-	-	-	291,207	53,415	-	-	-	30,543	775,640	180	Ste. Anne	T	699,745	611,542	-	-	-	586,660	141,728	-	-	-	34,725	1,374,655	181	Ste. Rose du Lac	T	395,427	508,205	-	-	-	48,954	57,134	-	-	12,746	39,381	666,420	182	Stonewall	T	2,960,158	-	-	-	-	-	-	-	-	-	-	-	183	Swan River	T	2,779,076	2,139,134	-	-	-	411,873	194,471	-	-	316,991	142,030	3,204,499	184	Teulon	T	568,107	498,374	-	-	-	29,921	5,295	-	-	54,603	50,796	653,078	185	Virton	T	1,491,311	2,106,426	-	-	-	62,513	588,061	-	-	36,240	118,121	2,911,361	186	Winnipeg Beach	T	811,219	1,200,125	-	-	-	-	51,331	-	-	47,485	16,756	1,315,697	Populations over 5,000																				187	Brandon	C	34,354,011	23,132,550	-	-	-	(450,083)	1,924,932	-	-	6,028,781	2,277,053	32,913,233	188	Dauphin	C	4,718,560	5,115,765	-	-	-	-	520,989	-	-	372,136	478,342	6,487,232	189	Fin Flon	C	3,956,434	2,617,569	-	-	-	252,086	608,625	-	-	311,848	3,747,349	7,537,478	190	Morden	C	5,239,342	2,475,733	-	-	-	2,296,908	1,096,010	-	-	152,126	191,752	6,212,529	191	Portage La Prairie	C	7,209,891	6,059,161	-	-	-	662,573	1,775,442	-	-	553,777	787,243	9,838,196	192	Selkirk	C	5,940,834	6,257,191	-	-	-	-	534,551	-	-	184,588	1,134,144	8,110,474	193	Steinbach	C	11,528,835	3,851,688	-	-	-	2,899,782	2,115,291	-	-	196,586	127,887	9,919,234	194	The Pas	C	3,573,087	4,011,898	-	-	-	-	524,223	-	-	381,192	812,912	5,730,225	195	Thompson	C	10,329,612	5,782,497	-	-	-	442,212	1,178,680	-	-	-	4,758,016	12,161,405	196	Winkler	C	9,615,915	2,856,058	-	-	-	3,826,937	985,661	-	-	-	77,443	7,746,099	Total Urban Municipalities			137,220,932	99,566,074	1,120,580	1,543,990	16,335,798	16,776,526	139,073	11,799,067	18,891,062	166,172,169	197	Winnipeg	C	497,237,079	412,519,000	-	-	-	-	42,542,000	-	-	34,471,000	18,713,000	508,245,000																																																																																																																																																																																																																																																																																																																																																																																																																																																																																																																																					
152	Snow Lake	T	573,054	743,988	-	-	-	-	41,207	-	-	53,932	515,832	1,354,959	153	Somers	V	139,611	258,389	-	-	-	14,355	17,749	-	-	13,029	6,300	309,822	154	St. Claude	V	193,400	278,343	-	-	-	209	82,714	-	-	48,673	16,087	426,026	155	St. Lazare	V	91,607	80,859	-	-	-	40,380	-	-	-	18,402	18,890	158,520	156	Treherne	T	189,041	427,164	-	-	-	-	-	-	-	13,779	7,541	517,202	157	Waskada	V	48,865	117,867	-	-	-	-	68,618	-	-	-	2,370	120,237	158	Wawanesa	V	194,187	244,685	-	-	-	10,038	31,487	-	-	-	4,710	290,921	159	Winnipegosis	V	155,242	272,128	-	-	-	121,900	26,646	-	-	5,546	72,419	498,639	Populations 1,000 - 5,000																				160	Altona	T	2,577,735	1,103,976	-	-	-	1,331,187	505,392	-	-	250,173	54,217	3,244,945	161	Arborg	T	523,403	639,510	-	-	-	615	242,153	-	-	9,404	79,438	971,120	162	Beausejour	T	1,843,011	1,212,226	-	-	-	392,307	261,787	-	-	94,317	114,043	2,074,680	163	Boissevain	T	588,507	580,133	-	-	-	318,412	114,165	-	-	118,661	54,431	1,185,702	164	Carberry	T	621,006	422,444	-	-	-	522,423	-	-	-	101,789	30,427	1,077,083	165	Carman	T	1,460,362	1,845,102	-	-	-	132,164	411,791	-	-	28,924	77,474	2,495,455	166	Gillam	T	137,898	-	-	-	-	-	-	-	-	-	-	-	167	Lac du Bonnet	T	812,163	649,539	-	-	-	99,480	182,327	-	-	-	163,474	1,094,820	168	Melita	T	324,172	-	-	-	-	-	-	-	-	-	-	-	169	Minnedosa	T	1,737,259	1,546,697	-	-	-	119,160	136,671	-	-	590,255	93,609	2,486,392	170	Morris	T	1,129,248	1,345,714	-	-	-	-	148,420	-	-	104,242	69,036	1,667,412	171	Neepawa	T	1,768,603	2,157,464	-	-	-	150,348	659,481	-	-	247,389	96,964	3,311,846	172	Niverville	T	2,195,186	873,220	1,105,721	-	-	-	52,814	-	-	169,865	25,506	2,227,126	173	Pinawa	LGD	2,099,709	-	-	-	-	-	-	-	-	-	-	-	174	Powerview-Pinefalls	T	991,429	1,011,596	-	-	-	-	298,268	-	-	-	34,572	1,344,436	175	Rivers	T	407,896	342,178	-	-	-	296,562	113,717	-	-	186,249	37,780	976,486	176	Roblin	T	651,916	1,008,661	-	-	-	124,437	156,976	-	-	206,131	61,804	1,560,209	177	Russell	T	767,864	936,524	-	-	-	323,359	5,216	-	-	102,396	65,158	1,431,653	178	Souris	T	790,431	924,940	-	-	-	-	179,662	-	-	175,361	48,971	1,328,934	179	St. Pierre-Jolys	V	469,756	400,475	-	-	-	291,207	53,415	-	-	-	30,543	775,640	180	Ste. Anne	T	699,745	611,542	-	-	-	586,660	141,728	-	-	-	34,725	1,374,655	181	Ste. Rose du Lac	T	395,427	508,205	-	-	-	48,954	57,134	-	-	12,746	39,381	666,420	182	Stonewall	T	2,960,158	-	-	-	-	-	-	-	-	-	-	-	183	Swan River	T	2,779,076	2,139,134	-	-	-	411,873	194,471	-	-	316,991	142,030	3,204,499	184	Teulon	T	568,107	498,374	-	-	-	29,921	5,295	-	-	54,603	50,796	653,078	185	Virton	T	1,491,311	2,106,426	-	-	-	62,513	588,061	-	-	36,240	118,121	2,911,361	186	Winnipeg Beach	T	811,219	1,200,125	-	-	-	-	51,331	-	-	47,485	16,756	1,315,697	Populations over 5,000																				187	Brandon	C	34,354,011	23,132,550	-	-	-	(450,083)	1,924,932	-	-	6,028,781	2,277,053	32,913,233	188	Dauphin	C	4,718,560	5,115,765	-	-	-	-	520,989	-	-	372,136	478,342	6,487,232	189	Fin Flon	C	3,956,434	2,617,569	-	-	-	252,086	608,625	-	-	311,848	3,747,349	7,537,478	190	Morden	C	5,239,342	2,475,733	-	-	-	2,296,908	1,096,010	-	-	152,126	191,752	6,212,529	191	Portage La Prairie	C	7,209,891	6,059,161	-	-	-	662,573	1,775,442	-	-	553,777	787,243	9,838,196	192	Selkirk	C	5,940,834	6,257,191	-	-	-	-	534,551	-	-	184,588	1,134,144	8,110,474	193	Steinbach	C	11,528,835	3,851,688	-	-	-	2,899,782	2,115,291	-	-	196,586	127,887	9,919,234	194	The Pas	C	3,573,087	4,011,898	-	-	-	-	524,223	-	-	381,192	812,912	5,730,225	195	Thompson	C	10,329,612	5,782,497	-	-	-	442,212	1,178,680	-	-	-	4,758,016	12,161,405	196	Winkler	C	9,615,915	2,856,058	-	-	-	3,826,937	985,661	-	-	-	77,443	7,746,099	Total Urban Municipalities			137,220,932	99,566,074	1,120,580	1,543,990	16,335,798	16,776,526	139,073	11,799,067	18,891,062	166,172,169	197	Winnipeg	C	497,237,079	412,519,000	-	-	-	-	42,542,000	-	-	34,471,000	18,713,000	508,245,000																																																																																																																																																																																																																																																																																																																																																																																																																																																																																																																																																				
153	Somers	V	139,611	258,389	-	-	-	14,355	17,749	-	-	13,029	6,300	309,822	154	St. Claude	V	193,400	278,343	-	-	-	209	82,714	-	-	48,673	16,087	426,026	155	St. Lazare	V	91,607	80,859	-	-	-	40,380	-	-	-	18,402	18,890	158,520	156	Treherne	T	189,041	427,164	-	-	-	-	-	-	-	13,779	7,541	517,202	157	Waskada	V	48,865	117,867	-	-	-	-	68,618	-	-	-	2,370	120,237	158	Wawanesa	V	194,187	244,685	-	-	-	10,038	31,487	-	-	-	4,710	290,921	159	Winnipegosis	V	155,242	272,128	-	-	-	121,900	26,646	-	-	5,546	72,419	498,639	Populations 1,000 - 5,000																				160	Altona	T	2,577,735	1,103,976	-	-	-	1,331,187	505,392	-	-	250,173	54,217	3,244,945	161	Arborg	T	523,403	639,510	-	-	-	615	242,153	-	-	9,404	79,438	971,120	162	Beausejour	T	1,843,011	1,212,226	-	-	-	392,307	261,787	-	-	94,317	114,043	2,074,680	163	Boissevain	T	588,507	580,133	-	-	-	318,412	114,165	-	-	118,661	54,431	1,185,702	164	Carberry	T	621,006	422,444	-	-	-	522,423	-	-	-	101,789	30,427	1,077,083	165	Carman	T	1,460,362	1,845,102	-	-	-	132,164	411,791	-	-	28,924	77,474	2,495,455	166	Gillam	T	137,898	-	-	-	-	-	-	-	-	-	-	-	167	Lac du Bonnet	T	812,163	649,539	-	-	-	99,480	182,327	-	-	-	163,474	1,094,820	168	Melita	T	324,172	-	-	-	-	-	-	-	-	-	-	-	169	Minnedosa	T	1,737,259	1,546,697	-	-	-	119,160	136,671	-	-	590,255	93,609	2,486,392	170	Morris	T	1,129,248	1,345,714	-	-	-	-	148,420	-	-	104,242	69,036	1,667,412	171	Neepawa	T	1,768,603	2,157,464	-	-	-	150,348	659,481	-	-	247,389	96,964	3,311,846	172	Niverville	T	2,195,186	873,220	1,105,721	-	-	-	52,814	-	-	169,865	25,506	2,227,126	173	Pinawa	LGD	2,099,709	-	-	-	-	-	-	-	-	-	-	-	174	Powerview-Pinefalls	T	991,429	1,011,596	-	-	-	-	298,268	-	-	-	34,572	1,344,436	175	Rivers	T	407,896	342,178	-	-	-	296,562	113,717	-	-	186,249	37,780	976,486	176	Roblin	T	651,916	1,008,661	-	-	-	124,437	156,976	-	-	206,131	61,804	1,560,209	177	Russell	T	767,864	936,524	-	-	-	323,359	5,216	-	-	102,396	65,158	1,431,653	178	Souris	T	790,431	924,940	-	-	-	-	179,662	-	-	175,361	48,971	1,328,934	179	St. Pierre-Jolys	V	469,756	400,475	-	-	-	291,207	53,415	-	-	-	30,543	775,640	180	Ste. Anne	T	699,745	611,542	-	-	-	586,660	141,728	-	-	-	34,725	1,374,655	181	Ste. Rose du Lac	T	395,427	508,205	-	-	-	48,954	57,134	-	-	12,746	39,381	666,420	182	Stonewall	T	2,960,158	-	-	-	-	-	-	-	-	-	-	-	183	Swan River	T	2,779,076	2,139,134	-	-	-	411,873	194,471	-	-	316,991	142,030	3,204,499	184	Teulon	T	568,107	498,374	-	-	-	29,921	5,295	-	-	54,603	50,796	653,078	185	Virton	T	1,491,311	2,106,426	-	-	-	62,513	588,061	-	-	36,240	118,121	2,911,361	186	Winnipeg Beach	T	811,219	1,200,125	-	-	-	-	51,331	-	-	47,485	16,756	1,315,697	Populations over 5,000																				187	Brandon	C	34,354,011	23,132,550	-	-	-	(450,083)	1,924,932	-	-	6,028,781	2,277,053	32,913,233	188	Dauphin	C	4,718,560	5,115,765	-	-	-	-	520,989	-	-	372,136	478,342	6,487,232	189	Fin Flon	C	3,956,434	2,617,569	-	-	-	252,086	608,625	-	-	311,848	3,747,349	7,537,478	190	Morden	C	5,239,342	2,475,733	-	-	-	2,296,908	1,096,010	-	-	152,126	191,752	6,212,529	191	Portage La Prairie	C	7,209,891	6,059,161	-	-	-	662,573	1,775,442	-	-	553,777	787,243	9,838,196	192	Selkirk	C	5,940,834	6,257,191	-	-	-	-	534,551	-	-	184,588	1,134,144	8,110,474	193	Steinbach	C	11,528,835	3,851,688	-	-	-	2,899,782	2,115,291	-	-	196,586	127,887	9,919,234	194	The Pas	C	3,573,087	4,011,898	-	-	-	-	524,223	-	-	381,192	812,912	5,730,225	195	Thompson	C	10,329,612	5,782,497	-	-	-	442,212	1,178,680	-	-	-	4,758,016	12,161,405	196	Winkler	C	9,615,915	2,856,058	-	-	-	3,826,937	985,661	-	-	-	77,443	7,746,099	Total Urban Municipalities			137,220,932	99,566,074	1,120,580	1,543,990	16,335,798	16,776,526	139,073	11,799,067	18,891,062	166,172,169	197	Winnipeg	C	497,237,079	412,519,000	-	-	-	-	42,542,000	-	-	34,471,000	18,713,000	508,245,000																																																																																																																																																																																																																																																																																																																																																																																																																																																																																																																																																																			
154	St. Claude	V	193,400	278,343	-	-	-	209	82,714	-	-	48,673	16,087	426,026	155	St. Lazare	V	91,607	80,859	-	-	-	40,380	-	-	-	18,402	18,890	158,520	156	Treherne	T	189,041	427,164	-	-	-	-	-	-	-	13,779	7,541	517,202	157	Waskada	V	48,865	117,867	-	-	-	-	68,618	-	-	-	2,370	120,237	158	Wawanesa	V	194,187	244,685	-	-	-	10,038	31,487	-	-	-	4,710	290,921	159	Winnipegosis	V	155,242	272,128	-	-	-	121,900	26,646	-	-	5,546	72,419	498,639	Populations 1,000 - 5,000																				160	Altona	T	2,577,735	1,103,976	-	-	-	1,331,187	505,392	-	-	250,173	54,217	3,244,945	161	Arborg	T	523,403	639,510	-	-	-	615	242,153	-	-	9,404	79,438	971,120	162	Beausejour	T	1,843,011	1,212,226	-	-	-	392,307	261,787	-	-	94,317	114,043	2,074,680	163	Boissevain	T	588,507	580,133	-	-	-	318,412	114,165	-	-	118,661	54,431	1,185,702	164	Carberry	T	621,006	422,444	-	-	-	522,423	-	-	-	101,789	30,427	1,077,083	165	Carman	T	1,460,362	1,845,102	-	-	-	132,164	411,791	-	-	28,924	77,474	2,495,455	166	Gillam	T	137,898	-	-	-	-	-	-	-	-	-	-	-	167	Lac du Bonnet	T	812,163	649,539	-	-	-	99,480	182,327	-	-	-	163,474	1,094,820	168	Melita	T	324,172	-	-	-	-	-	-	-	-	-	-	-	169	Minnedosa	T	1,737,259	1,546,697	-	-	-	119,160	136,671	-	-	590,255	93,609	2,486,392	170	Morris	T	1,129,248	1,345,714	-	-	-	-	148,420	-	-	104,242	69,036	1,667,412	171	Neepawa	T	1,768,603	2,157,464	-	-	-	150,348	659,481	-	-	247,389	96,964	3,311,846	172	Niverville	T	2,195,186	873,220	1,105,721	-	-	-	52,814	-	-	169,865	25,506	2,227,126	173	Pinawa	LGD	2,099,709	-	-	-	-	-	-	-	-	-	-	-	174	Powerview-Pinefalls	T	991,429	1,011,596	-	-	-	-	298,268	-	-	-	34,572	1,344,436	175	Rivers	T	407,896	342,178	-	-	-	296,562	113,717	-	-	186,249	37,780	976,486	176	Roblin	T	651,916	1,008,661	-	-	-	124,437	156,976	-	-	206,131	61,804	1,560,209	177	Russell	T	767,864	936,524	-	-	-	323,359	5,216	-	-	102,396	65,158	1,431,653	178	Souris	T	790,431	924,940	-	-	-	-	179,662	-	-	175,361	48,971	1,328,934	179	St. Pierre-Jolys	V	469,756	400,475	-	-	-	291,207	53,415	-	-	-	30,543	775,640	180	Ste. Anne	T	699,745	611,542	-	-	-	586,660	141,728	-	-	-	34,725	1,374,655	181	Ste. Rose du Lac	T	395,427	508,205	-	-	-	48,954	57,134	-	-	12,746	39,381	666,420	182	Stonewall	T	2,960,158	-	-	-	-	-	-	-	-	-	-	-	183	Swan River	T	2,779,076	2,139,134	-	-	-	411,873	194,471	-	-	316,991	142,030	3,204,499	184	Teulon	T	568,107	498,374	-	-	-	29,921	5,295	-	-	54,603	50,796	653,078	185	Virton	T	1,491,311	2,106,426	-	-	-	62,513	588,061	-	-	36,240	118,121	2,911,361	186	Winnipeg Beach	T	811,219	1,200,125	-	-	-	-	51,331	-	-	47,485	16,756	1,315,697	Populations over 5,000																				187	Brandon	C	34,354,011	23,132,550	-	-	-	(450,083)	1,924,932	-	-	6,028,781	2,277,053	32,913,233	188	Dauphin	C	4,718,560	5,115,765	-	-	-	-	520,989	-	-	372,136	478,342	6,487,232	189	Fin Flon	C	3,956,434	2,617,569	-	-	-	252,086	608,625	-	-	311,848	3,747,349	7,537,478	190	Morden	C	5,239,342	2,475,733	-	-	-	2,296,908	1,096,010	-	-	152,126	191,752	6,212,529	191	Portage La Prairie	C	7,209,891	6,059,161	-	-	-	662,573	1,775,442	-	-	553,777	787,243	9,838,196	192	Selkirk	C	5,940,834	6,257,191	-	-	-	-	534,551	-	-	184,588	1,134,144	8,110,474	193	Steinbach	C	11,528,835	3,851,688	-	-	-	2,899,782	2,115,291	-	-	196,586	127,887	9,919,234	194	The Pas	C	3,573,087	4,011,898	-	-	-	-	524,223	-	-	381,192	812,912	5,730,225	195	Thompson	C	10,329,612	5,782,497	-	-	-	442,212	1,178,680	-	-	-	4,758,016	12,161,405	196	Winkler	C	9,615,915	2,856,058	-	-	-	3,826,937	985,661	-	-	-	77,443	7,746,099	Total Urban Municipalities			137,220,932	99,566,074	1,120,580	1,543,990	16,335,798	16,776,526	139,073	11,799,067	18,891,062	166,172,169	197	Winnipeg	C	497,237,079	412,519,000	-	-	-	-	42,542,000	-	-	34,471,000	18,713,000	508,245,000																																																																																																																																																																																																																																																																																																																																																																																																																																																																																																																																																																																		
155	St. Lazare	V	91,607	80,859	-	-	-	40,380	-	-	-	18,402	18,890	158,520	156	Treherne	T	189,041	427,164	-	-	-	-	-	-	-	13,779	7,541	517,202	157	Waskada	V	48,865	117,867	-	-	-	-	68,618	-	-	-	2,370	120,237	158	Wawanesa	V	194,187	244,685	-	-	-	10,038	31,487	-	-	-	4,710	290,921	159	Winnipegosis	V	155,242	272,128	-	-	-	121,900	26,646	-	-	5,546	72,419	498,639	Populations 1,000 - 5,000																				160	Altona	T	2,577,735	1,103,976	-	-	-	1,331,187	505,392	-	-	250,173	54,217	3,244,945	161	Arborg	T	523,403	639,510	-	-	-	615	242,153	-	-	9,404	79,438	971,120	162	Beausejour	T	1,843,011	1,212,226	-	-	-	392,307	261,787	-	-	94,317	114,043	2,074,680	163	Boissevain	T	588,507	580,133	-	-	-	318,412	114,165	-	-	118,661	54,431	1,185,702	164	Carberry	T	621,006	422,444	-	-	-	522,423	-	-	-	101,789	30,427	1,077,083	165	Carman	T	1,460,362	1,845,102	-	-	-	132,164	411,791	-	-	28,924	77,474	2,495,455	166	Gillam	T	137,898	-	-	-	-	-	-	-	-	-	-	-	167	Lac du Bonnet	T	812,163	649,539	-	-	-	99,480	182,327	-	-	-	163,474	1,094,820	168	Melita	T	324,172	-	-	-	-	-	-	-	-	-	-	-	169	Minnedosa	T	1,737,259	1,546,697	-	-	-	119,160	136,671	-	-	590,255	93,609	2,486,392	170	Morris	T	1,129,248	1,345,714	-	-	-	-	148,420	-	-	104,242	69,036	1,667,412	171	Neepawa	T	1,768,603	2,157,464	-	-	-	150,348	659,481	-	-	247,389	96,964	3,311,846	172	Niverville	T	2,195,186	873,220	1,105,721	-	-	-	52,814	-	-	169,865	25,506	2,227,126	173	Pinawa	LGD	2,099,709	-	-	-	-	-	-	-	-	-	-	-	174	Powerview-Pinefalls	T	991,429	1,011,596	-	-	-	-	298,268	-	-	-	34,572	1,344,436	175	Rivers	T	407,896	342,178	-	-	-	296,562	113,717	-	-	186,249	37,780	976,486	176	Roblin	T	651,916	1,008,661	-	-	-	124,437	156,976	-	-	206,131	61,804	1,560,209	177	Russell	T	767,864	936,524	-	-	-	323,359	5,216	-	-	102,396	65,158	1,431,653	178	Souris	T	790,431	924,940	-	-	-	-	179,662	-	-	175,361	48,971	1,328,934	179	St. Pierre-Jolys	V	469,756	400,475	-	-	-	291,207	53,415	-	-	-	30,543	775,640	180	Ste. Anne	T	699,745	611,542	-	-	-	586,660	141,728	-	-	-	34,725	1,374,655	181	Ste. Rose du Lac	T	395,427	508,205	-	-	-	48,954	57,134	-	-	12,746	39,381	666,420	182	Stonewall	T	2,960,158	-	-	-	-	-	-	-	-	-	-	-	183	Swan River	T	2,779,076	2,139,134	-	-	-	411,873	194,471	-	-	316,991	142,030	3,204,499	184	Teulon	T	568,107	498,374	-	-	-	29,921	5,295	-	-	54,603	50,796	653,078	185	Virton	T	1,491,311	2,106,426	-	-	-	62,513	588,061	-	-	36,240	118,121	2,911,361	186	Winnipeg Beach	T	811,219	1,200,125	-	-	-	-	51,331	-	-	47,485	16,756	1,315,697	Populations over 5,000																				187	Brandon	C	34,354,011	23,132,550	-	-	-	(450,083)	1,924,932	-	-	6,028,781	2,277,053	32,913,233	188	Dauphin	C	4,718,560	5,115,765	-	-	-	-	520,989	-	-	372,136	478,342	6,487,232	189	Fin Flon	C	3,956,434	2,617,569	-	-	-	252,086	608,625	-	-	311,848	3,747,349	7,537,478	190	Morden	C	5,239,342	2,475,733	-	-	-	2,296,908	1,096,010	-	-	152,126	191,752	6,212,529	191	Portage La Prairie	C	7,209,891	6,059,161	-	-	-	662,573	1,775,442	-	-	553,777	787,243	9,838,196	192	Selkirk	C	5,940,834	6,257,191	-	-	-	-	534,551	-	-	184,588	1,134,144	8,110,474	193	Steinbach	C	11,528,835	3,851,688	-	-	-	2,899,782	2,115,291	-	-	196,586	127,887	9,919,234	194	The Pas	C	3,573,087	4,011,898	-	-	-	-	524,223	-	-	381,192	812,912	5,730,225	195	Thompson	C	10,329,612	5,782,497	-	-	-	442,212	1,178,680	-	-	-	4,758,016	12,161,405	196	Winkler	C	9,615,915	2,856,058	-	-	-	3,826,937	985,661	-	-	-	77,443	7,746,099	Total Urban Municipalities			137,220,932	99,566,074	1,120,580	1,543,990	16,335,798	16,776,526	139,073	11,799,067	18,891,062	166,172,169	197	Winnipeg	C	497,237,079	412,519,000	-	-	-	-	42,542,000	-	-	34,471,000	18,713,000	508,245,000																																																																																																																																																																																																																																																																																																																																																																																																																																																																																																																																																																																																	
156	Treherne	T	189,041	427,164	-	-	-	-	-	-	-	13,779	7,541	517,202	157	Waskada	V	48,865	117,867	-	-	-	-	68,618	-	-	-	2,370	120,237	158	Wawanesa	V	194,187	244,685	-	-	-	10,038	31,487	-	-	-	4,710	290,921	159	Winnipegosis	V	155,242	272,128	-	-	-	121,900	26,646	-	-	5,546	72,419	498,639	Populations 1,000 - 5,000																				160	Altona	T	2,577,735	1,103,976	-	-	-	1,331,187	505,392	-	-	250,173	54,217	3,244,945	161	Arborg	T	523,403	639,510	-	-	-	615	242,153	-	-	9,404	79,438	971,120	162	Beausejour	T	1,843,011	1,212,226	-	-	-	392,307	261,787	-	-	94,317	114,043	2,074,680	163	Boissevain	T	588,507	580,133	-	-	-	318,412	114,165	-	-	118,661	54,431	1,185,702	164	Carberry	T	621,006	422,444	-	-	-	522,423	-	-	-	101,789	30,427	1,077,083	165	Carman	T	1,460,362	1,845,102	-	-	-	132,164	411,791	-	-	28,924	77,474	2,495,455	166	Gillam	T	137,898	-	-	-	-	-	-	-	-	-	-	-	167	Lac du Bonnet	T	812,163	649,539	-	-	-	99,480	182,327	-	-	-	163,474	1,094,820	168	Melita	T	324,172	-	-	-	-	-	-	-	-	-	-	-	169	Minnedosa	T	1,737,259	1,546,697	-	-	-	119,160	136,671	-	-	590,255	93,609	2,486,392	170	Morris	T	1,129,248	1,345,714	-	-	-	-	148,420	-	-	104,242	69,036	1,667,412	171	Neepawa	T	1,768,603	2,157,464	-	-	-	150,348	659,481	-	-	247,389	96,964	3,311,846	172	Niverville	T	2,195,186	873,220	1,105,721	-	-	-	52,814	-	-	169,865	25,506	2,227,126	173	Pinawa	LGD	2,099,709	-	-	-	-	-	-	-	-	-	-	-	174	Powerview-Pinefalls	T	991,429	1,011,596	-	-	-	-	298,268	-	-	-	34,572	1,344,436	175	Rivers	T	407,896	342,178	-	-	-	296,562	113,717	-	-	186,249	37,780	976,486	176	Roblin	T	651,916	1,008,661	-	-	-	124,437	156,976	-	-	206,131	61,804	1,560,209	177	Russell	T	767,864	936,524	-	-	-	323,359	5,216	-	-	102,396	65,158	1,431,653	178	Souris	T	790,431	924,940	-	-	-	-	179,662	-	-	175,361	48,971	1,328,934	179	St. Pierre-Jolys	V	469,756	400,475	-	-	-	291,207	53,415	-	-	-	30,543	775,640	180	Ste. Anne	T	699,745	611,542	-	-	-	586,660	141,728	-	-	-	34,725	1,374,655	181	Ste. Rose du Lac	T	395,427	508,205	-	-	-	48,954	57,134	-	-	12,746	39,381	666,420	182	Stonewall	T	2,960,158	-	-	-	-	-	-	-	-	-	-	-	183	Swan River	T	2,779,076	2,139,134	-	-	-	411,873	194,471	-	-	316,991	142,030	3,204,499	184	Teulon	T	568,107	498,374	-	-	-	29,921	5,295	-	-	54,603	50,796	653,078	185	Virton	T	1,491,311	2,106,426	-	-	-	62,513	588,061	-	-	36,240	118,121	2,911,361	186	Winnipeg Beach	T	811,219	1,200,125	-	-	-	-	51,331	-	-	47,485	16,756	1,315,697	Populations over 5,000																				187	Brandon	C	34,354,011	23,132,550	-	-	-	(450,083)	1,924,932	-	-	6,028,781	2,277,053	32,913,233	188	Dauphin	C	4,718,560	5,115,765	-	-	-	-	520,989	-	-	372,136	478,342	6,487,232	189	Fin Flon	C	3,956,434	2,617,569	-	-	-	252,086	608,625	-	-	311,848	3,747,349	7,537,478	190	Morden	C	5,239,342	2,475,733	-	-	-	2,296,908	1,096,010	-	-	152,126	191,752	6,212,529	191	Portage La Prairie	C	7,209,891	6,059,161	-	-	-	662,573	1,775,442	-	-	553,777	787,243	9,838,196	192	Selkirk	C	5,940,834	6,257,191	-	-	-	-	534,551	-	-	184,588	1,134,144	8,110,474	193	Steinbach	C	11,528,835	3,851,688	-	-	-	2,899,782	2,115,291	-	-	196,586	127,887	9,919,234	194	The Pas	C	3,573,087	4,011,898	-	-	-	-	524,223	-	-	381,192	812,912	5,730,225	195	Thompson	C	10,329,612	5,782,497	-	-	-	442,212	1,178,680	-	-	-	4,758,016	12,161,405	196	Winkler	C	9,615,915	2,856,058	-	-	-	3,826,937	985,661	-	-	-	77,443	7,746,099	Total Urban Municipalities			137,220,932	99,566,074	1,120,580	1,543,990	16,335,798	16,776,526	139,073	11,799,067	18,891,062	166,172,169	197	Winnipeg	C	497,237,079	412,519,000	-	-	-	-	42,542,000	-	-	34,471,000	18,713,000	508,245,000																																																																																																																																																																																																																																																																																																																																																																																																																																																																																																																																																																																																																
157	Waskada	V	48,865	117,867	-	-	-	-	68,618	-	-	-	2,370	120,237	158	Wawanesa	V	194,187	244,685	-	-	-	10,038	31,487	-	-	-	4,710	290,921	159	Winnipegosis	V	155,242	272,128	-	-	-	121,900	26,646	-	-	5,546	72,419	498,639	Populations 1,000 - 5,000																				160	Altona	T	2,577,735	1,103,976	-	-	-	1,331,187	505,392	-	-	250,173	54,217	3,244,945	161	Arborg	T	523,403	639,510	-	-	-	615	242,153	-	-	9,404	79,438	971,120	162	Beausejour	T	1,843,011	1,212,226	-	-	-	392,307	261,787	-	-	94,317	114,043	2,074,680	163	Boissevain	T	588,507	580,133	-	-	-	318,412	114,165	-	-	118,661	54,431	1,185,702	164	Carberry	T	621,006	422,444	-	-	-	522,423	-	-	-	101,789	30,427	1,077,083	165	Carman	T	1,460,362	1,845,102	-	-	-	132,164	411,791	-	-	28,924	77,474	2,495,455	166	Gillam	T	137,898	-	-	-	-	-	-	-	-	-	-	-	167	Lac du Bonnet	T	812,163	649,539	-	-	-	99,480	182,327	-	-	-	163,474	1,094,820	168	Melita	T	324,172	-	-	-	-	-	-	-	-	-	-	-	169	Minnedosa	T	1,737,259	1,546,697	-	-	-	119,160	136,671	-	-	590,255	93,609	2,486,392	170	Morris	T	1,129,248	1,345,714	-	-	-	-	148,420	-	-	104,242	69,036	1,667,412	171	Neepawa	T	1,768,603	2,157,464	-	-	-	150,348	659,481	-	-	247,389	96,964	3,311,846	172	Niverville	T	2,195,186	873,220	1,105,721	-	-	-	52,814	-	-	169,865	25,506	2,227,126	173	Pinawa	LGD	2,099,709	-	-	-	-	-	-	-	-	-	-	-	174	Powerview-Pinefalls	T	991,429	1,011,596	-	-	-	-	298,268	-	-	-	34,572	1,344,436	175	Rivers	T	407,896	342,178	-	-	-	296,562	113,717	-	-	186,249	37,780	976,486	176	Roblin	T	651,916	1,008,661	-	-	-	124,437	156,976	-	-	206,131	61,804	1,560,209	177	Russell	T	767,864	936,524	-	-	-	323,359	5,216	-	-	102,396	65,158	1,431,653	178	Souris	T	790,431	924,940	-	-	-	-	179,662	-	-	175,361	48,971	1,328,934	179	St. Pierre-Jolys	V	469,756	400,475	-	-	-	291,207	53,415	-	-	-	30,543	775,640	180	Ste. Anne	T	699,745	611,542	-	-	-	586,660	141,728	-	-	-	34,725	1,374,655	181	Ste. Rose du Lac	T	395,427	508,205	-	-	-	48,954	57,134	-	-	12,746	39,381	666,420	182	Stonewall	T	2,960,158	-	-	-	-	-	-	-	-	-	-	-	183	Swan River	T	2,779,076	2,139,134	-	-	-	411,873	194,471	-	-	316,991	142,030	3,204,499	184	Teulon	T	568,107	498,374	-	-	-	29,921	5,295	-	-	54,603	50,796	653,078	185	Virton	T	1,491,311	2,106,426	-	-	-	62,513	588,061	-	-	36,240	118,121	2,911,361	186	Winnipeg Beach	T	811,219	1,200,125	-	-	-	-	51,331	-	-	47,485	16,756	1,315,697	Populations over 5,000																				187	Brandon	C	34,354,011	23,132,550	-	-	-	(450,083)	1,924,932	-	-	6,028,781	2,277,053	32,913,233	188	Dauphin	C	4,718,560	5,115,765	-	-	-	-	520,989	-	-	372,136	478,342	6,487,232	189	Fin Flon	C	3,956,434	2,617,569	-	-	-	252,086	608,625	-	-	311,848	3,747,349	7,537,478	190	Morden	C	5,239,342	2,475,733	-	-	-	2,296,908	1,096,010	-	-	152,126	191,752	6,212,529	191	Portage La Prairie	C	7,209,891	6,059,161	-	-	-	662,573	1,775,442	-	-	553,777	787,243	9,838,196	192	Selkirk	C	5,940,834	6,257,191	-	-	-	-	534,551	-	-	184,588	1,134,144	8,110,474	193	Steinbach	C	11,528,835	3,851,688	-	-	-	2,899,782	2,115,291	-	-	196,586	127,887	9,919,234	194	The Pas	C	3,573,087	4,011,898	-	-	-	-	524,223	-	-	381,192	812,912	5,730,225	195	Thompson	C	10,329,612	5,782,497	-	-	-	442,212	1,178,680	-	-	-	4,758,016	12,161,405	196	Winkler	C	9,615,915	2,856,058	-	-	-	3,826,937	985,661	-	-	-	77,443	7,746,099	Total Urban Municipalities			137,220,932	99,566,074	1,120,580	1,543,990	16,335,798	16,776,526	139,073	11,799,067	18,891,062	166,172,169	197	Winnipeg	C	497,237,079	412,519,000	-	-	-	-	42,542,000	-	-	34,471,000	18,713,000	508,245,000																																																																																																																																																																																																																																																																																																																																																																																																																																																																																																																																																																																																																															
158	Wawanesa	V	194,187	244,685	-	-	-	10,038	31,487	-	-	-	4,710	290,921	159	Winnipegosis	V	155,242	272,128	-	-	-	121,900	26,646	-	-	5,546	72,419	498,639	Populations 1,000 - 5,000																				160	Altona	T	2,577,735	1,103,976	-	-	-	1,331,187	505,392	-	-	250,173	54,217	3,244,945	161	Arborg	T	523,403	639,510	-	-	-	615	242,153	-	-	9,404	79,438	971,120	162	Beausejour	T	1,843,011	1,212,226	-	-	-	392,307	261,787	-	-	94,317	114,043	2,074,680	163	Boissevain	T	588,507	580,133	-	-	-	318,412	114,165	-	-	118,661	54,431	1,185,702	164	Carberry	T	621,006	422,444	-	-	-	522,423	-	-	-	101,789	30,427	1,077,083	165	Carman	T	1,460,362	1,845,102	-	-	-	132,164	411,791	-	-	28,924	77,474	2,495,455	166	Gillam	T	137,898	-	-	-	-	-	-	-	-	-	-	-	167	Lac du Bonnet	T	812,163	649,539	-	-	-	99,480	182,327	-	-	-	163,474	1,094,820	168	Melita	T	324,172	-	-	-	-	-	-	-	-	-	-	-	169	Minnedosa	T	1,737,259	1,546,697	-	-	-	119,160	136,671	-	-	590,255	93,609	2,486,392	170	Morris	T	1,129,248	1,345,714	-	-	-	-	148,420	-	-	104,242	69,036	1,667,412	171	Neepawa	T	1,768,603	2,157,464	-	-	-	150,348	659,481	-	-	247,389	96,964	3,311,846	172	Niverville	T	2,195,186	873,220	1,105,721	-	-	-	52,814	-	-	169,865	25,506	2,227,126	173	Pinawa	LGD	2,099,709	-	-	-	-	-	-	-	-	-	-	-	174	Powerview-Pinefalls	T	991,429	1,011,596	-	-	-	-	298,268	-	-	-	34,572	1,344,436	175	Rivers	T	407,896	342,178	-	-	-	296,562	113,717	-	-	186,249	37,780	976,486	176	Roblin	T	651,916	1,008,661	-	-	-	124,437	156,976	-	-	206,131	61,804	1,560,209	177	Russell	T	767,864	936,524	-	-	-	323,359	5,216	-	-	102,396	65,158	1,431,653	178	Souris	T	790,431	924,940	-	-	-	-	179,662	-	-	175,361	48,971	1,328,934	179	St. Pierre-Jolys	V	469,756	400,475	-	-	-	291,207	53,415	-	-	-	30,543	775,640	180	Ste. Anne	T	699,745	611,542	-	-	-	586,660	141,728	-	-	-	34,725	1,374,655	181	Ste. Rose du Lac	T	395,427	508,205	-	-	-	48,954	57,134	-	-	12,746	39,381	666,420	182	Stonewall	T	2,960,158	-	-	-	-	-	-	-	-	-	-	-	183	Swan River	T	2,779,076	2,139,134	-	-	-	411,873	194,471	-	-	316,991	142,030	3,204,499	184	Teulon	T	568,107	498,374	-	-	-	29,921	5,295	-	-	54,603	50,796	653,078	185	Virton	T	1,491,311	2,106,426	-	-	-	62,513	588,061	-	-	36,240	118,121	2,911,361	186	Winnipeg Beach	T	811,219	1,200,125	-	-	-	-	51,331	-	-	47,485	16,756	1,315,697	Populations over 5,000																				187	Brandon	C	34,354,011	23,132,550	-	-	-	(450,083)	1,924,932	-	-	6,028,781	2,277,053	32,913,233	188	Dauphin	C	4,718,560	5,115,765	-	-	-	-	520,989	-	-	372,136	478,342	6,487,232	189	Fin Flon	C	3,956,434	2,617,569	-	-	-	252,086	608,625	-	-	311,848	3,747,349	7,537,478	190	Morden	C	5,239,342	2,475,733	-	-	-	2,296,908	1,096,010	-	-	152,126	191,752	6,212,529	191	Portage La Prairie	C	7,209,891	6,059,161	-	-	-	662,573	1,775,442	-	-	553,777	787,243	9,838,196	192	Selkirk	C	5,940,834	6,257,191	-	-	-	-	534,551	-	-	184,588	1,134,144	8,110,474	193	Steinbach	C	11,528,835	3,851,688	-	-	-	2,899,782	2,115,291	-	-	196,586	127,887	9,919,234	194	The Pas	C	3,573,087	4,011,898	-	-	-	-	524,223	-	-	381,192	812,912	5,730,225	195	Thompson	C	10,329,612	5,782,497	-	-	-	442,212	1,178,680	-	-	-	4,758,016	12,161,405	196	Winkler	C	9,615,915	2,856,058	-	-	-	3,826,937	985,661	-	-	-	77,443	7,746,099	Total Urban Municipalities			137,220,932	99,566,074	1,120,580	1,543,990	16,335,798	16,776,526	139,073	11,799,067	18,891,062	166,172,169	197	Winnipeg	C	497,237,079	412,519,000	-	-	-	-	42,542,000	-	-	34,471,000	18,713,000	508,245,000																																																																																																																																																																																																																																																																																																																																																																																																																																																																																																																																																																																																																																														
159	Winnipegosis	V	155,242	272,128	-	-	-	121,900	26,646	-	-	5,546	72,419	498,639	Populations 1,000 - 5,000																				160	Altona	T	2,577,735	1,103,976	-	-	-	1,331,187	505,392	-	-	250,173	54,217	3,244,945	161	Arborg	T	523,403	639,510	-	-	-	615	242,153	-	-	9,404	79,438	971,120	162	Beausejour	T	1,843,011	1,212,226	-	-	-	392,307	261,787	-	-	94,317	114,043	2,074,680	163	Boissevain	T	588,507	580,133	-	-	-	318,412	114,165	-	-	118,661	54,431	1,185,702	164	Carberry	T	621,006	422,444	-	-	-	522,423	-	-	-	101,789	30,427	1,077,083	165	Carman	T	1,460,362	1,845,102	-	-	-	132,164	411,791	-	-	28,924	77,474	2,495,455	166	Gillam	T	137,898	-	-	-	-	-	-	-	-	-	-	-	167	Lac du Bonnet	T	812,163	649,539	-	-	-	99,480	182,327	-	-	-	163,474	1,094,820	168	Melita	T	324,172	-	-	-	-	-	-	-	-	-	-	-	169	Minnedosa	T	1,737,259	1,546,697	-	-	-	119,160	136,671	-	-	590,255	93,609	2,486,392	170	Morris	T	1,129,248	1,345,714	-	-	-	-	148,420	-	-	104,242	69,036	1,667,412	171	Neepawa	T	1,768,603	2,157,464	-	-	-	150,348	659,481	-	-	247,389	96,964	3,311,846	172	Niverville	T	2,195,186	873,220	1,105,721	-	-	-	52,814	-	-	169,865	25,506	2,227,126	173	Pinawa	LGD	2,099,709	-	-	-	-	-	-	-	-	-	-	-	174	Powerview-Pinefalls	T	991,429	1,011,596	-	-	-	-	298,268	-	-	-	34,572	1,344,436	175	Rivers	T	407,896	342,178	-	-	-	296,562	113,717	-	-	186,249	37,780	976,486	176	Roblin	T	651,916	1,008,661	-	-	-	124,437	156,976	-	-	206,131	61,804	1,560,209	177	Russell	T	767,864	936,524	-	-	-	323,359	5,216	-	-	102,396	65,158	1,431,653	178	Souris	T	790,431	924,940	-	-	-	-	179,662	-	-	175,361	48,971	1,328,934	179	St. Pierre-Jolys	V	469,756	400,475	-	-	-	291,207	53,415	-	-	-	30,543	775,640	180	Ste. Anne	T	699,745	611,542	-	-	-	586,660	141,728	-	-	-	34,725	1,374,655	181	Ste. Rose du Lac	T	395,427	508,205	-	-	-	48,954	57,134	-	-	12,746	39,381	666,420	182	Stonewall	T	2,960,158	-	-	-	-	-	-	-	-	-	-	-	183	Swan River	T	2,779,076	2,139,134	-	-	-	411,873	194,471	-	-	316,991	142,030	3,204,499	184	Teulon	T	568,107	498,374	-	-	-	29,921	5,295	-	-	54,603	50,796	653,078	185	Virton	T	1,491,311	2,106,426	-	-	-	62,513	588,061	-	-	36,240	118,121	2,911,361	186	Winnipeg Beach	T	811,219	1,200,125	-	-	-	-	51,331	-	-	47,485	16,756	1,315,697	Populations over 5,000																				187	Brandon	C	34,354,011	23,132,550	-	-	-	(450,083)	1,924,932	-	-	6,028,781	2,277,053	32,913,233	188	Dauphin	C	4,718,560	5,115,765	-	-	-	-	520,989	-	-	372,136	478,342	6,487,232	189	Fin Flon	C	3,956,434	2,617,569	-	-	-	252,086	608,625	-	-	311,848	3,747,349	7,537,478	190	Morden	C	5,239,342	2,475,733	-	-	-	2,296,908	1,096,010	-	-	152,126	191,752	6,212,529	191	Portage La Prairie	C	7,209,891	6,059,161	-	-	-	662,573	1,775,442	-	-	553,777	787,243	9,838,196	192	Selkirk	C	5,940,834	6,257,191	-	-	-	-	534,551	-	-	184,588	1,134,144	8,110,474	193	Steinbach	C	11,528,835	3,851,688	-	-	-	2,899,782	2,115,291	-	-	196,586	127,887	9,919,234	194	The Pas	C	3,573,087	4,011,898	-	-	-	-	524,223	-	-	381,192	812,912	5,730,225	195	Thompson	C	10,329,612	5,782,497	-	-	-	442,212	1,178,680	-	-	-	4,758,016	12,161,405	196	Winkler	C	9,615,915	2,856,058	-	-	-	3,826,937	985,661	-	-	-	77,443	7,746,099	Total Urban Municipalities			137,220,932	99,566,074	1,120,580	1,543,990	16,335,798	16,776,526	139,073	11,799,067	18,891,062	166,172,169	197	Winnipeg	C	497,237,079	412,519,000	-	-	-	-	42,542,000	-	-	34,471,000	18,713,000	508,245,000																																																																																																																																																																																																																																																																																																																																																																																																																																																																																																																																																																																																																																																													
Populations 1,000 - 5,000																				160	Altona	T	2,577,735	1,103,976	-	-	-	1,331,187	505,392	-	-	250,173	54,217	3,244,945	161	Arborg	T	523,403	639,510	-	-	-	615	242,153	-	-	9,404	79,438	971,120	162	Beausejour	T	1,843,011	1,212,226	-	-	-	392,307	261,787	-	-	94,317	114,043	2,074,680	163	Boissevain	T	588,507	580,133	-	-	-	318,412	114,165	-	-	118,661	54,431	1,185,702	164	Carberry	T	621,006	422,444	-	-	-	522,423	-	-	-	101,789	30,427	1,077,083	165	Carman	T	1,460,362	1,845,102	-	-	-	132,164	411,791	-	-	28,924	77,474	2,495,455	166	Gillam	T	137,898	-	-	-	-	-	-	-	-	-	-	-	167	Lac du Bonnet	T	812,163	649,539	-	-	-	99,480	182,327	-	-	-	163,474	1,094,820	168	Melita	T	324,172	-	-	-	-	-	-	-	-	-	-	-	169	Minnedosa	T	1,737,259	1,546,697	-	-	-	119,160	136,671	-	-	590,255	93,609	2,486,392	170	Morris	T	1,129,248	1,345,714	-	-	-	-	148,420	-	-	104,242	69,036	1,667,412	171	Neepawa	T	1,768,603	2,157,464	-	-	-	150,348	659,481	-	-	247,389	96,964	3,311,846	172	Niverville	T	2,195,186	873,220	1,105,721	-	-	-	52,814	-	-	169,865	25,506	2,227,126	173	Pinawa	LGD	2,099,709	-	-	-	-	-	-	-	-	-	-	-	174	Powerview-Pinefalls	T	991,429	1,011,596	-	-	-	-	298,268	-	-	-	34,572	1,344,436	175	Rivers	T	407,896	342,178	-	-	-	296,562	113,717	-	-	186,249	37,780	976,486	176	Roblin	T	651,916	1,008,661	-	-	-	124,437	156,976	-	-	206,131	61,804	1,560,209	177	Russell	T	767,864	936,524	-	-	-	323,359	5,216	-	-	102,396	65,158	1,431,653	178	Souris	T	790,431	924,940	-	-	-	-	179,662	-	-	175,361	48,971	1,328,934	179	St. Pierre-Jolys	V	469,756	400,475	-	-	-	291,207	53,415	-	-	-	30,543	775,640	180	Ste. Anne	T	699,745	611,542	-	-	-	586,660	141,728	-	-	-	34,725	1,374,655	181	Ste. Rose du Lac	T	395,427	508,205	-	-	-	48,954	57,134	-	-	12,746	39,381	666,420	182	Stonewall	T	2,960,158	-	-	-	-	-	-	-	-	-	-	-	183	Swan River	T	2,779,076	2,139,134	-	-	-	411,873	194,471	-	-	316,991	142,030	3,204,499	184	Teulon	T	568,107	498,374	-	-	-	29,921	5,295	-	-	54,603	50,796	653,078	185	Virton	T	1,491,311	2,106,426	-	-	-	62,513	588,061	-	-	36,240	118,121	2,911,361	186	Winnipeg Beach	T	811,219	1,200,125	-	-	-	-	51,331	-	-	47,485	16,756	1,315,697	Populations over 5,000																				187	Brandon	C	34,354,011	23,132,550	-	-	-	(450,083)	1,924,932	-	-	6,028,781	2,277,053	32,913,233	188	Dauphin	C	4,718,560	5,115,765	-	-	-	-	520,989	-	-	372,136	478,342	6,487,232	189	Fin Flon	C	3,956,434	2,617,569	-	-	-	252,086	608,625	-	-	311,848	3,747,349	7,537,478	190	Morden	C	5,239,342	2,475,733	-	-	-	2,296,908	1,096,010	-	-	152,126	191,752	6,212,529	191	Portage La Prairie	C	7,209,891	6,059,161	-	-	-	662,573	1,775,442	-	-	553,777	787,243	9,838,196	192	Selkirk	C	5,940,834	6,257,191	-	-	-	-	534,551	-	-	184,588	1,134,144	8,110,474	193	Steinbach	C	11,528,835	3,851,688	-	-	-	2,899,782	2,115,291	-	-	196,586	127,887	9,919,234	194	The Pas	C	3,573,087	4,011,898	-	-	-	-	524,223	-	-	381,192	812,912	5,730,225	195	Thompson	C	10,329,612	5,782,497	-	-	-	442,212	1,178,680	-	-	-	4,758,016	12,161,405	196	Winkler	C	9,615,915	2,856,058	-	-	-	3,826,937	985,661	-	-	-	77,443	7,746,099	Total Urban Municipalities			137,220,932	99,566,074	1,120,580	1,543,990	16,335,798	16,776,526	139,073	11,799,067	18,891,062	166,172,169	197	Winnipeg	C	497,237,079	412,519,000	-	-	-	-	42,542,000	-	-	34,471,000	18,713,000	508,245,000																																																																																																																																																																																																																																																																																																																																																																																																																																																																																																																																																																																																																																																																												
160	Altona	T	2,577,735	1,103,976	-	-	-	1,331,187	505,392	-	-	250,173	54,217	3,244,945	161	Arborg	T	523,403	639,510	-	-	-	615	242,153	-	-	9,404	79,438	971,120	162	Beausejour	T	1,843,011	1,212,226	-	-	-	392,307	261,787	-	-	94,317	114,043	2,074,680	163	Boissevain	T	588,507	580,133	-	-	-	318,412	114,165	-	-	118,661	54,431	1,185,702	164	Carberry	T	621,006	422,444	-	-	-	522,423	-	-	-	101,789	30,427	1,077,083	165	Carman	T	1,460,362	1,845,102	-	-	-	132,164	411,791	-	-	28,924	77,474	2,495,455	166	Gillam	T	137,898	-	-	-	-	-	-	-	-	-	-	-	167	Lac du Bonnet	T	812,163	649,539	-	-	-	99,480	182,327	-	-	-	163,474	1,094,820	168	Melita	T	324,172	-	-	-	-	-	-	-	-	-	-	-	169	Minnedosa	T	1,737,259	1,546,697	-	-	-	119,160	136,671	-	-	590,255	93,609	2,486,392	170	Morris	T	1,129,248	1,345,714	-	-	-	-	148,420	-	-	104,242	69,036	1,667,412	171	Neepawa	T	1,768,603	2,157,464	-	-	-	150,348	659,481	-	-	247,389	96,964	3,311,846	172	Niverville	T	2,195,186	873,220	1,105,721	-	-	-	52,814	-	-	169,865	25,506	2,227,126	173	Pinawa	LGD	2,099,709	-	-	-	-	-	-	-	-	-	-	-	174	Powerview-Pinefalls	T	991,429	1,011,596	-	-	-	-	298,268	-	-	-	34,572	1,344,436	175	Rivers	T	407,896	342,178	-	-	-	296,562	113,717	-	-	186,249	37,780	976,486	176	Roblin	T	651,916	1,008,661	-	-	-	124,437	156,976	-	-	206,131	61,804	1,560,209	177	Russell	T	767,864	936,524	-	-	-	323,359	5,216	-	-	102,396	65,158	1,431,653	178	Souris	T	790,431	924,940	-	-	-	-	179,662	-	-	175,361	48,971	1,328,934	179	St. Pierre-Jolys	V	469,756	400,475	-	-	-	291,207	53,415	-	-	-	30,543	775,640	180	Ste. Anne	T	699,745	611,542	-	-	-	586,660	141,728	-	-	-	34,725	1,374,655	181	Ste. Rose du Lac	T	395,427	508,205	-	-	-	48,954	57,134	-	-	12,746	39,381	666,420	182	Stonewall	T	2,960,158	-	-	-	-	-	-	-	-	-	-	-	183	Swan River	T	2,779,076	2,139,134	-	-	-	411,873	194,471	-	-	316,991	142,030	3,204,499	184	Teulon	T	568,107	498,374	-	-	-	29,921	5,295	-	-	54,603	50,796	653,078	185	Virton	T	1,491,311	2,106,426	-	-	-	62,513	588,061	-	-	36,240	118,121	2,911,361	186	Winnipeg Beach	T	811,219	1,200,125	-	-	-	-	51,331	-	-	47,485	16,756	1,315,697	Populations over 5,000																				187	Brandon	C	34,354,011	23,132,550	-	-	-	(450,083)	1,924,932	-	-	6,028,781	2,277,053	32,913,233	188	Dauphin	C	4,718,560	5,115,765	-	-	-	-	520,989	-	-	372,136	478,342	6,487,232	189	Fin Flon	C	3,956,434	2,617,569	-	-	-	252,086	608,625	-	-	311,848	3,747,349	7,537,478	190	Morden	C	5,239,342	2,475,733	-	-	-	2,296,908	1,096,010	-	-	152,126	191,752	6,212,529	191	Portage La Prairie	C	7,209,891	6,059,161	-	-	-	662,573	1,775,442	-	-	553,777	787,243	9,838,196	192	Selkirk	C	5,940,834	6,257,191	-	-	-	-	534,551	-	-	184,588	1,134,144	8,110,474	193	Steinbach	C	11,528,835	3,851,688	-	-	-	2,899,782	2,115,291	-	-	196,586	127,887	9,919,234	194	The Pas	C	3,573,087	4,011,898	-	-	-	-	524,223	-	-	381,192	812,912	5,730,225	195	Thompson	C	10,329,612	5,782,497	-	-	-	442,212	1,178,680	-	-	-	4,758,016	12,161,405	196	Winkler	C	9,615,915	2,856,058	-	-	-	3,826,937	985,661	-	-	-	77,443	7,746,099	Total Urban Municipalities			137,220,932	99,566,074	1,120,580	1,543,990	16,335,798	16,776,526	139,073	11,799,067	18,891,062	166,172,169	197	Winnipeg	C	497,237,079	412,519,000	-	-	-	-	42,542,000	-	-	34,471,000	18,713,000	508,245,000																																																																																																																																																																																																																																																																																																																																																																																																																																																																																																																																																																																																																																																																																																
161	Arborg	T	523,403	639,510	-	-	-	615	242,153	-	-	9,404	79,438	971,120	162	Beausejour	T	1,843,011	1,212,226	-	-	-	392,307	261,787	-	-	94,317	114,043	2,074,680	163	Boissevain	T	588,507	580,133	-	-	-	318,412	114,165	-	-	118,661	54,431	1,185,702	164	Carberry	T	621,006	422,444	-	-	-	522,423	-	-	-	101,789	30,427	1,077,083	165	Carman	T	1,460,362	1,845,102	-	-	-	132,164	411,791	-	-	28,924	77,474	2,495,455	166	Gillam	T	137,898	-	-	-	-	-	-	-	-	-	-	-	167	Lac du Bonnet	T	812,163	649,539	-	-	-	99,480	182,327	-	-	-	163,474	1,094,820	168	Melita	T	324,172	-	-	-	-	-	-	-	-	-	-	-	169	Minnedosa	T	1,737,259	1,546,697	-	-	-	119,160	136,671	-	-	590,255	93,609	2,486,392	170	Morris	T	1,129,248	1,345,714	-	-	-	-	148,420	-	-	104,242	69,036	1,667,412	171	Neepawa	T	1,768,603	2,157,464	-	-	-	150,348	659,481	-	-	247,389	96,964	3,311,846	172	Niverville	T	2,195,186	873,220	1,105,721	-	-	-	52,814	-	-	169,865	25,506	2,227,126	173	Pinawa	LGD	2,099,709	-	-	-	-	-	-	-	-	-	-	-	174	Powerview-Pinefalls	T	991,429	1,011,596	-	-	-	-	298,268	-	-	-	34,572	1,344,436	175	Rivers	T	407,896	342,178	-	-	-	296,562	113,717	-	-	186,249	37,780	976,486	176	Roblin	T	651,916	1,008,661	-	-	-	124,437	156,976	-	-	206,131	61,804	1,560,209	177	Russell	T	767,864	936,524	-	-	-	323,359	5,216	-	-	102,396	65,158	1,431,653	178	Souris	T	790,431	924,940	-	-	-	-	179,662	-	-	175,361	48,971	1,328,934	179	St. Pierre-Jolys	V	469,756	400,475	-	-	-	291,207	53,415	-	-	-	30,543	775,640	180	Ste. Anne	T	699,745	611,542	-	-	-	586,660	141,728	-	-	-	34,725	1,374,655	181	Ste. Rose du Lac	T	395,427	508,205	-	-	-	48,954	57,134	-	-	12,746	39,381	666,420	182	Stonewall	T	2,960,158	-	-	-	-	-	-	-	-	-	-	-	183	Swan River	T	2,779,076	2,139,134	-	-	-	411,873	194,471	-	-	316,991	142,030	3,204,499	184	Teulon	T	568,107	498,374	-	-	-	29,921	5,295	-	-	54,603	50,796	653,078	185	Virton	T	1,491,311	2,106,426	-	-	-	62,513	588,061	-	-	36,240	118,121	2,911,361	186	Winnipeg Beach	T	811,219	1,200,125	-	-	-	-	51,331	-	-	47,485	16,756	1,315,697	Populations over 5,000																				187	Brandon	C	34,354,011	23,132,550	-	-	-	(450,083)	1,924,932	-	-	6,028,781	2,277,053	32,913,233	188	Dauphin	C	4,718,560	5,115,765	-	-	-	-	520,989	-	-	372,136	478,342	6,487,232	189	Fin Flon	C	3,956,434	2,617,569	-	-	-	252,086	608,625	-	-	311,848	3,747,349	7,537,478	190	Morden	C	5,239,342	2,475,733	-	-	-	2,296,908	1,096,010	-	-	152,126	191,752	6,212,529	191	Portage La Prairie	C	7,209,891	6,059,161	-	-	-	662,573	1,775,442	-	-	553,777	787,243	9,838,196	192	Selkirk	C	5,940,834	6,257,191	-	-	-	-	534,551	-	-	184,588	1,134,144	8,110,474	193	Steinbach	C	11,528,835	3,851,688	-	-	-	2,899,782	2,115,291	-	-	196,586	127,887	9,919,234	194	The Pas	C	3,573,087	4,011,898	-	-	-	-	524,223	-	-	381,192	812,912	5,730,225	195	Thompson	C	10,329,612	5,782,497	-	-	-	442,212	1,178,680	-	-	-	4,758,016	12,161,405	196	Winkler	C	9,615,915	2,856,058	-	-	-	3,826,937	985,661	-	-	-	77,443	7,746,099	Total Urban Municipalities			137,220,932	99,566,074	1,120,580	1,543,990	16,335,798	16,776,526	139,073	11,799,067	18,891,062	166,172,169	197	Winnipeg	C	497,237,079	412,519,000	-	-	-	-	42,542,000	-	-	34,471,000	18,713,000	508,245,000																																																																																																																																																																																																																																																																																																																																																																																																																																																																																																																																																																																																																																																																																																															
162	Beausejour	T	1,843,011	1,212,226	-	-	-	392,307	261,787	-	-	94,317	114,043	2,074,680	163	Boissevain	T	588,507	580,133	-	-	-	318,412	114,165	-	-	118,661	54,431	1,185,702	164	Carberry	T	621,006	422,444	-	-	-	522,423	-	-	-	101,789	30,427	1,077,083	165	Carman	T	1,460,362	1,845,102	-	-	-	132,164	411,791	-	-	28,924	77,474	2,495,455	166	Gillam	T	137,898	-	-	-	-	-	-	-	-	-	-	-	167	Lac du Bonnet	T	812,163	649,539	-	-	-	99,480	182,327	-	-	-	163,474	1,094,820	168	Melita	T	324,172	-	-	-	-	-	-	-	-	-	-	-	169	Minnedosa	T	1,737,259	1,546,697	-	-	-	119,160	136,671	-	-	590,255	93,609	2,486,392	170	Morris	T	1,129,248	1,345,714	-	-	-	-	148,420	-	-	104,242	69,036	1,667,412	171	Neepawa	T	1,768,603	2,157,464	-	-	-	150,348	659,481	-	-	247,389	96,964	3,311,846	172	Niverville	T	2,195,186	873,220	1,105,721	-	-	-	52,814	-	-	169,865	25,506	2,227,126	173	Pinawa	LGD	2,099,709	-	-	-	-	-	-	-	-	-	-	-	174	Powerview-Pinefalls	T	991,429	1,011,596	-	-	-	-	298,268	-	-	-	34,572	1,344,436	175	Rivers	T	407,896	342,178	-	-	-	296,562	113,717	-	-	186,249	37,780	976,486	176	Roblin	T	651,916	1,008,661	-	-	-	124,437	156,976	-	-	206,131	61,804	1,560,209	177	Russell	T	767,864	936,524	-	-	-	323,359	5,216	-	-	102,396	65,158	1,431,653	178	Souris	T	790,431	924,940	-	-	-	-	179,662	-	-	175,361	48,971	1,328,934	179	St. Pierre-Jolys	V	469,756	400,475	-	-	-	291,207	53,415	-	-	-	30,543	775,640	180	Ste. Anne	T	699,745	611,542	-	-	-	586,660	141,728	-	-	-	34,725	1,374,655	181	Ste. Rose du Lac	T	395,427	508,205	-	-	-	48,954	57,134	-	-	12,746	39,381	666,420	182	Stonewall	T	2,960,158	-	-	-	-	-	-	-	-	-	-	-	183	Swan River	T	2,779,076	2,139,134	-	-	-	411,873	194,471	-	-	316,991	142,030	3,204,499	184	Teulon	T	568,107	498,374	-	-	-	29,921	5,295	-	-	54,603	50,796	653,078	185	Virton	T	1,491,311	2,106,426	-	-	-	62,513	588,061	-	-	36,240	118,121	2,911,361	186	Winnipeg Beach	T	811,219	1,200,125	-	-	-	-	51,331	-	-	47,485	16,756	1,315,697	Populations over 5,000																				187	Brandon	C	34,354,011	23,132,550	-	-	-	(450,083)	1,924,932	-	-	6,028,781	2,277,053	32,913,233	188	Dauphin	C	4,718,560	5,115,765	-	-	-	-	520,989	-	-	372,136	478,342	6,487,232	189	Fin Flon	C	3,956,434	2,617,569	-	-	-	252,086	608,625	-	-	311,848	3,747,349	7,537,478	190	Morden	C	5,239,342	2,475,733	-	-	-	2,296,908	1,096,010	-	-	152,126	191,752	6,212,529	191	Portage La Prairie	C	7,209,891	6,059,161	-	-	-	662,573	1,775,442	-	-	553,777	787,243	9,838,196	192	Selkirk	C	5,940,834	6,257,191	-	-	-	-	534,551	-	-	184,588	1,134,144	8,110,474	193	Steinbach	C	11,528,835	3,851,688	-	-	-	2,899,782	2,115,291	-	-	196,586	127,887	9,919,234	194	The Pas	C	3,573,087	4,011,898	-	-	-	-	524,223	-	-	381,192	812,912	5,730,225	195	Thompson	C	10,329,612	5,782,497	-	-	-	442,212	1,178,680	-	-	-	4,758,016	12,161,405	196	Winkler	C	9,615,915	2,856,058	-	-	-	3,826,937	985,661	-	-	-	77,443	7,746,099	Total Urban Municipalities			137,220,932	99,566,074	1,120,580	1,543,990	16,335,798	16,776,526	139,073	11,799,067	18,891,062	166,172,169	197	Winnipeg	C	497,237,079	412,519,000	-	-	-	-	42,542,000	-	-	34,471,000	18,713,000	508,245,000																																																																																																																																																																																																																																																																																																																																																																																																																																																																																																																																																																																																																																																																																																																														
163	Boissevain	T	588,507	580,133	-	-	-	318,412	114,165	-	-	118,661	54,431	1,185,702	164	Carberry	T	621,006	422,444	-	-	-	522,423	-	-	-	101,789	30,427	1,077,083	165	Carman	T	1,460,362	1,845,102	-	-	-	132,164	411,791	-	-	28,924	77,474	2,495,455	166	Gillam	T	137,898	-	-	-	-	-	-	-	-	-	-	-	167	Lac du Bonnet	T	812,163	649,539	-	-	-	99,480	182,327	-	-	-	163,474	1,094,820	168	Melita	T	324,172	-	-	-	-	-	-	-	-	-	-	-	169	Minnedosa	T	1,737,259	1,546,697	-	-	-	119,160	136,671	-	-	590,255	93,609	2,486,392	170	Morris	T	1,129,248	1,345,714	-	-	-	-	148,420	-	-	104,242	69,036	1,667,412	171	Neepawa	T	1,768,603	2,157,464	-	-	-	150,348	659,481	-	-	247,389	96,964	3,311,846	172	Niverville	T	2,195,186	873,220	1,105,721	-	-	-	52,814	-	-	169,865	25,506	2,227,126	173	Pinawa	LGD	2,099,709	-	-	-	-	-	-	-	-	-	-	-	174	Powerview-Pinefalls	T	991,429	1,011,596	-	-	-	-	298,268	-	-	-	34,572	1,344,436	175	Rivers	T	407,896	342,178	-	-	-	296,562	113,717	-	-	186,249	37,780	976,486	176	Roblin	T	651,916	1,008,661	-	-	-	124,437	156,976	-	-	206,131	61,804	1,560,209	177	Russell	T	767,864	936,524	-	-	-	323,359	5,216	-	-	102,396	65,158	1,431,653	178	Souris	T	790,431	924,940	-	-	-	-	179,662	-	-	175,361	48,971	1,328,934	179	St. Pierre-Jolys	V	469,756	400,475	-	-	-	291,207	53,415	-	-	-	30,543	775,640	180	Ste. Anne	T	699,745	611,542	-	-	-	586,660	141,728	-	-	-	34,725	1,374,655	181	Ste. Rose du Lac	T	395,427	508,205	-	-	-	48,954	57,134	-	-	12,746	39,381	666,420	182	Stonewall	T	2,960,158	-	-	-	-	-	-	-	-	-	-	-	183	Swan River	T	2,779,076	2,139,134	-	-	-	411,873	194,471	-	-	316,991	142,030	3,204,499	184	Teulon	T	568,107	498,374	-	-	-	29,921	5,295	-	-	54,603	50,796	653,078	185	Virton	T	1,491,311	2,106,426	-	-	-	62,513	588,061	-	-	36,240	118,121	2,911,361	186	Winnipeg Beach	T	811,219	1,200,125	-	-	-	-	51,331	-	-	47,485	16,756	1,315,697	Populations over 5,000																				187	Brandon	C	34,354,011	23,132,550	-	-	-	(450,083)	1,924,932	-	-	6,028,781	2,277,053	32,913,233	188	Dauphin	C	4,718,560	5,115,765	-	-	-	-	520,989	-	-	372,136	478,342	6,487,232	189	Fin Flon	C	3,956,434	2,617,569	-	-	-	252,086	608,625	-	-	311,848	3,747,349	7,537,478	190	Morden	C	5,239,342	2,475,733	-	-	-	2,296,908	1,096,010	-	-	152,126	191,752	6,212,529	191	Portage La Prairie	C	7,209,891	6,059,161	-	-	-	662,573	1,775,442	-	-	553,777	787,243	9,838,196	192	Selkirk	C	5,940,834	6,257,191	-	-	-	-	534,551	-	-	184,588	1,134,144	8,110,474	193	Steinbach	C	11,528,835	3,851,688	-	-	-	2,899,782	2,115,291	-	-	196,586	127,887	9,919,234	194	The Pas	C	3,573,087	4,011,898	-	-	-	-	524,223	-	-	381,192	812,912	5,730,225	195	Thompson	C	10,329,612	5,782,497	-	-	-	442,212	1,178,680	-	-	-	4,758,016	12,161,405	196	Winkler	C	9,615,915	2,856,058	-	-	-	3,826,937	985,661	-	-	-	77,443	7,746,099	Total Urban Municipalities			137,220,932	99,566,074	1,120,580	1,543,990	16,335,798	16,776,526	139,073	11,799,067	18,891,062	166,172,169	197	Winnipeg	C	497,237,079	412,519,000	-	-	-	-	42,542,000	-	-	34,471,000	18,713,000	508,245,000																																																																																																																																																																																																																																																																																																																																																																																																																																																																																																																																																																																																																																																																																																																																													
164	Carberry	T	621,006	422,444	-	-	-	522,423	-	-	-	101,789	30,427	1,077,083	165	Carman	T	1,460,362	1,845,102	-	-	-	132,164	411,791	-	-	28,924	77,474	2,495,455	166	Gillam	T	137,898	-	-	-	-	-	-	-	-	-	-	-	167	Lac du Bonnet	T	812,163	649,539	-	-	-	99,480	182,327	-	-	-	163,474	1,094,820	168	Melita	T	324,172	-	-	-	-	-	-	-	-	-	-	-	169	Minnedosa	T	1,737,259	1,546,697	-	-	-	119,160	136,671	-	-	590,255	93,609	2,486,392	170	Morris	T	1,129,248	1,345,714	-	-	-	-	148,420	-	-	104,242	69,036	1,667,412	171	Neepawa	T	1,768,603	2,157,464	-	-	-	150,348	659,481	-	-	247,389	96,964	3,311,846	172	Niverville	T	2,195,186	873,220	1,105,721	-	-	-	52,814	-	-	169,865	25,506	2,227,126	173	Pinawa	LGD	2,099,709	-	-	-	-	-	-	-	-	-	-	-	174	Powerview-Pinefalls	T	991,429	1,011,596	-	-	-	-	298,268	-	-	-	34,572	1,344,436	175	Rivers	T	407,896	342,178	-	-	-	296,562	113,717	-	-	186,249	37,780	976,486	176	Roblin	T	651,916	1,008,661	-	-	-	124,437	156,976	-	-	206,131	61,804	1,560,209	177	Russell	T	767,864	936,524	-	-	-	323,359	5,216	-	-	102,396	65,158	1,431,653	178	Souris	T	790,431	924,940	-	-	-	-	179,662	-	-	175,361	48,971	1,328,934	179	St. Pierre-Jolys	V	469,756	400,475	-	-	-	291,207	53,415	-	-	-	30,543	775,640	180	Ste. Anne	T	699,745	611,542	-	-	-	586,660	141,728	-	-	-	34,725	1,374,655	181	Ste. Rose du Lac	T	395,427	508,205	-	-	-	48,954	57,134	-	-	12,746	39,381	666,420	182	Stonewall	T	2,960,158	-	-	-	-	-	-	-	-	-	-	-	183	Swan River	T	2,779,076	2,139,134	-	-	-	411,873	194,471	-	-	316,991	142,030	3,204,499	184	Teulon	T	568,107	498,374	-	-	-	29,921	5,295	-	-	54,603	50,796	653,078	185	Virton	T	1,491,311	2,106,426	-	-	-	62,513	588,061	-	-	36,240	118,121	2,911,361	186	Winnipeg Beach	T	811,219	1,200,125	-	-	-	-	51,331	-	-	47,485	16,756	1,315,697	Populations over 5,000																				187	Brandon	C	34,354,011	23,132,550	-	-	-	(450,083)	1,924,932	-	-	6,028,781	2,277,053	32,913,233	188	Dauphin	C	4,718,560	5,115,765	-	-	-	-	520,989	-	-	372,136	478,342	6,487,232	189	Fin Flon	C	3,956,434	2,617,569	-	-	-	252,086	608,625	-	-	311,848	3,747,349	7,537,478	190	Morden	C	5,239,342	2,475,733	-	-	-	2,296,908	1,096,010	-	-	152,126	191,752	6,212,529	191	Portage La Prairie	C	7,209,891	6,059,161	-	-	-	662,573	1,775,442	-	-	553,777	787,243	9,838,196	192	Selkirk	C	5,940,834	6,257,191	-	-	-	-	534,551	-	-	184,588	1,134,144	8,110,474	193	Steinbach	C	11,528,835	3,851,688	-	-	-	2,899,782	2,115,291	-	-	196,586	127,887	9,919,234	194	The Pas	C	3,573,087	4,011,898	-	-	-	-	524,223	-	-	381,192	812,912	5,730,225	195	Thompson	C	10,329,612	5,782,497	-	-	-	442,212	1,178,680	-	-	-	4,758,016	12,161,405	196	Winkler	C	9,615,915	2,856,058	-	-	-	3,826,937	985,661	-	-	-	77,443	7,746,099	Total Urban Municipalities			137,220,932	99,566,074	1,120,580	1,543,990	16,335,798	16,776,526	139,073	11,799,067	18,891,062	166,172,169	197	Winnipeg	C	497,237,079	412,519,000	-	-	-	-	42,542,000	-	-	34,471,000	18,713,000	508,245,000																																																																																																																																																																																																																																																																																																																																																																																																																																																																																																																																																																																																																																																																																																																																																												
165	Carman	T	1,460,362	1,845,102	-	-	-	132,164	411,791	-	-	28,924	77,474	2,495,455	166	Gillam	T	137,898	-	-	-	-	-	-	-	-	-	-	-	167	Lac du Bonnet	T	812,163	649,539	-	-	-	99,480	182,327	-	-	-	163,474	1,094,820	168	Melita	T	324,172	-	-	-	-	-	-	-	-	-	-	-	169	Minnedosa	T	1,737,259	1,546,697	-	-	-	119,160	136,671	-	-	590,255	93,609	2,486,392	170	Morris	T	1,129,248	1,345,714	-	-	-	-	148,420	-	-	104,242	69,036	1,667,412	171	Neepawa	T	1,768,603	2,157,464	-	-	-	150,348	659,481	-	-	247,389	96,964	3,311,846	172	Niverville	T	2,195,186	873,220	1,105,721	-	-	-	52,814	-	-	169,865	25,506	2,227,126	173	Pinawa	LGD	2,099,709	-	-	-	-	-	-	-	-	-	-	-	174	Powerview-Pinefalls	T	991,429	1,011,596	-	-	-	-	298,268	-	-	-	34,572	1,344,436	175	Rivers	T	407,896	342,178	-	-	-	296,562	113,717	-	-	186,249	37,780	976,486	176	Roblin	T	651,916	1,008,661	-	-	-	124,437	156,976	-	-	206,131	61,804	1,560,209	177	Russell	T	767,864	936,524	-	-	-	323,359	5,216	-	-	102,396	65,158	1,431,653	178	Souris	T	790,431	924,940	-	-	-	-	179,662	-	-	175,361	48,971	1,328,934	179	St. Pierre-Jolys	V	469,756	400,475	-	-	-	291,207	53,415	-	-	-	30,543	775,640	180	Ste. Anne	T	699,745	611,542	-	-	-	586,660	141,728	-	-	-	34,725	1,374,655	181	Ste. Rose du Lac	T	395,427	508,205	-	-	-	48,954	57,134	-	-	12,746	39,381	666,420	182	Stonewall	T	2,960,158	-	-	-	-	-	-	-	-	-	-	-	183	Swan River	T	2,779,076	2,139,134	-	-	-	411,873	194,471	-	-	316,991	142,030	3,204,499	184	Teulon	T	568,107	498,374	-	-	-	29,921	5,295	-	-	54,603	50,796	653,078	185	Virton	T	1,491,311	2,106,426	-	-	-	62,513	588,061	-	-	36,240	118,121	2,911,361	186	Winnipeg Beach	T	811,219	1,200,125	-	-	-	-	51,331	-	-	47,485	16,756	1,315,697	Populations over 5,000																				187	Brandon	C	34,354,011	23,132,550	-	-	-	(450,083)	1,924,932	-	-	6,028,781	2,277,053	32,913,233	188	Dauphin	C	4,718,560	5,115,765	-	-	-	-	520,989	-	-	372,136	478,342	6,487,232	189	Fin Flon	C	3,956,434	2,617,569	-	-	-	252,086	608,625	-	-	311,848	3,747,349	7,537,478	190	Morden	C	5,239,342	2,475,733	-	-	-	2,296,908	1,096,010	-	-	152,126	191,752	6,212,529	191	Portage La Prairie	C	7,209,891	6,059,161	-	-	-	662,573	1,775,442	-	-	553,777	787,243	9,838,196	192	Selkirk	C	5,940,834	6,257,191	-	-	-	-	534,551	-	-	184,588	1,134,144	8,110,474	193	Steinbach	C	11,528,835	3,851,688	-	-	-	2,899,782	2,115,291	-	-	196,586	127,887	9,919,234	194	The Pas	C	3,573,087	4,011,898	-	-	-	-	524,223	-	-	381,192	812,912	5,730,225	195	Thompson	C	10,329,612	5,782,497	-	-	-	442,212	1,178,680	-	-	-	4,758,016	12,161,405	196	Winkler	C	9,615,915	2,856,058	-	-	-	3,826,937	985,661	-	-	-	77,443	7,746,099	Total Urban Municipalities			137,220,932	99,566,074	1,120,580	1,543,990	16,335,798	16,776,526	139,073	11,799,067	18,891,062	166,172,169	197	Winnipeg	C	497,237,079	412,519,000	-	-	-	-	42,542,000	-	-	34,471,000	18,713,000	508,245,000																																																																																																																																																																																																																																																																																																																																																																																																																																																																																																																																																																																																																																																																																																																																																																											
166	Gillam	T	137,898	-	-	-	-	-	-	-	-	-	-	-	167	Lac du Bonnet	T	812,163	649,539	-	-	-	99,480	182,327	-	-	-	163,474	1,094,820	168	Melita	T	324,172	-	-	-	-	-	-	-	-	-	-	-	169	Minnedosa	T	1,737,259	1,546,697	-	-	-	119,160	136,671	-	-	590,255	93,609	2,486,392	170	Morris	T	1,129,248	1,345,714	-	-	-	-	148,420	-	-	104,242	69,036	1,667,412	171	Neepawa	T	1,768,603	2,157,464	-	-	-	150,348	659,481	-	-	247,389	96,964	3,311,846	172	Niverville	T	2,195,186	873,220	1,105,721	-	-	-	52,814	-	-	169,865	25,506	2,227,126	173	Pinawa	LGD	2,099,709	-	-	-	-	-	-	-	-	-	-	-	174	Powerview-Pinefalls	T	991,429	1,011,596	-	-	-	-	298,268	-	-	-	34,572	1,344,436	175	Rivers	T	407,896	342,178	-	-	-	296,562	113,717	-	-	186,249	37,780	976,486	176	Roblin	T	651,916	1,008,661	-	-	-	124,437	156,976	-	-	206,131	61,804	1,560,209	177	Russell	T	767,864	936,524	-	-	-	323,359	5,216	-	-	102,396	65,158	1,431,653	178	Souris	T	790,431	924,940	-	-	-	-	179,662	-	-	175,361	48,971	1,328,934	179	St. Pierre-Jolys	V	469,756	400,475	-	-	-	291,207	53,415	-	-	-	30,543	775,640	180	Ste. Anne	T	699,745	611,542	-	-	-	586,660	141,728	-	-	-	34,725	1,374,655	181	Ste. Rose du Lac	T	395,427	508,205	-	-	-	48,954	57,134	-	-	12,746	39,381	666,420	182	Stonewall	T	2,960,158	-	-	-	-	-	-	-	-	-	-	-	183	Swan River	T	2,779,076	2,139,134	-	-	-	411,873	194,471	-	-	316,991	142,030	3,204,499	184	Teulon	T	568,107	498,374	-	-	-	29,921	5,295	-	-	54,603	50,796	653,078	185	Virton	T	1,491,311	2,106,426	-	-	-	62,513	588,061	-	-	36,240	118,121	2,911,361	186	Winnipeg Beach	T	811,219	1,200,125	-	-	-	-	51,331	-	-	47,485	16,756	1,315,697	Populations over 5,000																				187	Brandon	C	34,354,011	23,132,550	-	-	-	(450,083)	1,924,932	-	-	6,028,781	2,277,053	32,913,233	188	Dauphin	C	4,718,560	5,115,765	-	-	-	-	520,989	-	-	372,136	478,342	6,487,232	189	Fin Flon	C	3,956,434	2,617,569	-	-	-	252,086	608,625	-	-	311,848	3,747,349	7,537,478	190	Morden	C	5,239,342	2,475,733	-	-	-	2,296,908	1,096,010	-	-	152,126	191,752	6,212,529	191	Portage La Prairie	C	7,209,891	6,059,161	-	-	-	662,573	1,775,442	-	-	553,777	787,243	9,838,196	192	Selkirk	C	5,940,834	6,257,191	-	-	-	-	534,551	-	-	184,588	1,134,144	8,110,474	193	Steinbach	C	11,528,835	3,851,688	-	-	-	2,899,782	2,115,291	-	-	196,586	127,887	9,919,234	194	The Pas	C	3,573,087	4,011,898	-	-	-	-	524,223	-	-	381,192	812,912	5,730,225	195	Thompson	C	10,329,612	5,782,497	-	-	-	442,212	1,178,680	-	-	-	4,758,016	12,161,405	196	Winkler	C	9,615,915	2,856,058	-	-	-	3,826,937	985,661	-	-	-	77,443	7,746,099	Total Urban Municipalities			137,220,932	99,566,074	1,120,580	1,543,990	16,335,798	16,776,526	139,073	11,799,067	18,891,062	166,172,169	197	Winnipeg	C	497,237,079	412,519,000	-	-	-	-	42,542,000	-	-	34,471,000	18,713,000	508,245,000																																																																																																																																																																																																																																																																																																																																																																																																																																																																																																																																																																																																																																																																																																																																																																																										
167	Lac du Bonnet	T	812,163	649,539	-	-	-	99,480	182,327	-	-	-	163,474	1,094,820	168	Melita	T	324,172	-	-	-	-	-	-	-	-	-	-	-	169	Minnedosa	T	1,737,259	1,546,697	-	-	-	119,160	136,671	-	-	590,255	93,609	2,486,392	170	Morris	T	1,129,248	1,345,714	-	-	-	-	148,420	-	-	104,242	69,036	1,667,412	171	Neepawa	T	1,768,603	2,157,464	-	-	-	150,348	659,481	-	-	247,389	96,964	3,311,846	172	Niverville	T	2,195,186	873,220	1,105,721	-	-	-	52,814	-	-	169,865	25,506	2,227,126	173	Pinawa	LGD	2,099,709	-	-	-	-	-	-	-	-	-	-	-	174	Powerview-Pinefalls	T	991,429	1,011,596	-	-	-	-	298,268	-	-	-	34,572	1,344,436	175	Rivers	T	407,896	342,178	-	-	-	296,562	113,717	-	-	186,249	37,780	976,486	176	Roblin	T	651,916	1,008,661	-	-	-	124,437	156,976	-	-	206,131	61,804	1,560,209	177	Russell	T	767,864	936,524	-	-	-	323,359	5,216	-	-	102,396	65,158	1,431,653	178	Souris	T	790,431	924,940	-	-	-	-	179,662	-	-	175,361	48,971	1,328,934	179	St. Pierre-Jolys	V	469,756	400,475	-	-	-	291,207	53,415	-	-	-	30,543	775,640	180	Ste. Anne	T	699,745	611,542	-	-	-	586,660	141,728	-	-	-	34,725	1,374,655	181	Ste. Rose du Lac	T	395,427	508,205	-	-	-	48,954	57,134	-	-	12,746	39,381	666,420	182	Stonewall	T	2,960,158	-	-	-	-	-	-	-	-	-	-	-	183	Swan River	T	2,779,076	2,139,134	-	-	-	411,873	194,471	-	-	316,991	142,030	3,204,499	184	Teulon	T	568,107	498,374	-	-	-	29,921	5,295	-	-	54,603	50,796	653,078	185	Virton	T	1,491,311	2,106,426	-	-	-	62,513	588,061	-	-	36,240	118,121	2,911,361	186	Winnipeg Beach	T	811,219	1,200,125	-	-	-	-	51,331	-	-	47,485	16,756	1,315,697	Populations over 5,000																				187	Brandon	C	34,354,011	23,132,550	-	-	-	(450,083)	1,924,932	-	-	6,028,781	2,277,053	32,913,233	188	Dauphin	C	4,718,560	5,115,765	-	-	-	-	520,989	-	-	372,136	478,342	6,487,232	189	Fin Flon	C	3,956,434	2,617,569	-	-	-	252,086	608,625	-	-	311,848	3,747,349	7,537,478	190	Morden	C	5,239,342	2,475,733	-	-	-	2,296,908	1,096,010	-	-	152,126	191,752	6,212,529	191	Portage La Prairie	C	7,209,891	6,059,161	-	-	-	662,573	1,775,442	-	-	553,777	787,243	9,838,196	192	Selkirk	C	5,940,834	6,257,191	-	-	-	-	534,551	-	-	184,588	1,134,144	8,110,474	193	Steinbach	C	11,528,835	3,851,688	-	-	-	2,899,782	2,115,291	-	-	196,586	127,887	9,919,234	194	The Pas	C	3,573,087	4,011,898	-	-	-	-	524,223	-	-	381,192	812,912	5,730,225	195	Thompson	C	10,329,612	5,782,497	-	-	-	442,212	1,178,680	-	-	-	4,758,016	12,161,405	196	Winkler	C	9,615,915	2,856,058	-	-	-	3,826,937	985,661	-	-	-	77,443	7,746,099	Total Urban Municipalities			137,220,932	99,566,074	1,120,580	1,543,990	16,335,798	16,776,526	139,073	11,799,067	18,891,062	166,172,169	197	Winnipeg	C	497,237,079	412,519,000	-	-	-	-	42,542,000	-	-	34,471,000	18,713,000	508,245,000																																																																																																																																																																																																																																																																																																																																																																																																																																																																																																																																																																																																																																																																																																																																																																																																									
168	Melita	T	324,172	-	-	-	-	-	-	-	-	-	-	-	169	Minnedosa	T	1,737,259	1,546,697	-	-	-	119,160	136,671	-	-	590,255	93,609	2,486,392	170	Morris	T	1,129,248	1,345,714	-	-	-	-	148,420	-	-	104,242	69,036	1,667,412	171	Neepawa	T	1,768,603	2,157,464	-	-	-	150,348	659,481	-	-	247,389	96,964	3,311,846	172	Niverville	T	2,195,186	873,220	1,105,721	-	-	-	52,814	-	-	169,865	25,506	2,227,126	173	Pinawa	LGD	2,099,709	-	-	-	-	-	-	-	-	-	-	-	174	Powerview-Pinefalls	T	991,429	1,011,596	-	-	-	-	298,268	-	-	-	34,572	1,344,436	175	Rivers	T	407,896	342,178	-	-	-	296,562	113,717	-	-	186,249	37,780	976,486	176	Roblin	T	651,916	1,008,661	-	-	-	124,437	156,976	-	-	206,131	61,804	1,560,209	177	Russell	T	767,864	936,524	-	-	-	323,359	5,216	-	-	102,396	65,158	1,431,653	178	Souris	T	790,431	924,940	-	-	-	-	179,662	-	-	175,361	48,971	1,328,934	179	St. Pierre-Jolys	V	469,756	400,475	-	-	-	291,207	53,415	-	-	-	30,543	775,640	180	Ste. Anne	T	699,745	611,542	-	-	-	586,660	141,728	-	-	-	34,725	1,374,655	181	Ste. Rose du Lac	T	395,427	508,205	-	-	-	48,954	57,134	-	-	12,746	39,381	666,420	182	Stonewall	T	2,960,158	-	-	-	-	-	-	-	-	-	-	-	183	Swan River	T	2,779,076	2,139,134	-	-	-	411,873	194,471	-	-	316,991	142,030	3,204,499	184	Teulon	T	568,107	498,374	-	-	-	29,921	5,295	-	-	54,603	50,796	653,078	185	Virton	T	1,491,311	2,106,426	-	-	-	62,513	588,061	-	-	36,240	118,121	2,911,361	186	Winnipeg Beach	T	811,219	1,200,125	-	-	-	-	51,331	-	-	47,485	16,756	1,315,697	Populations over 5,000																				187	Brandon	C	34,354,011	23,132,550	-	-	-	(450,083)	1,924,932	-	-	6,028,781	2,277,053	32,913,233	188	Dauphin	C	4,718,560	5,115,765	-	-	-	-	520,989	-	-	372,136	478,342	6,487,232	189	Fin Flon	C	3,956,434	2,617,569	-	-	-	252,086	608,625	-	-	311,848	3,747,349	7,537,478	190	Morden	C	5,239,342	2,475,733	-	-	-	2,296,908	1,096,010	-	-	152,126	191,752	6,212,529	191	Portage La Prairie	C	7,209,891	6,059,161	-	-	-	662,573	1,775,442	-	-	553,777	787,243	9,838,196	192	Selkirk	C	5,940,834	6,257,191	-	-	-	-	534,551	-	-	184,588	1,134,144	8,110,474	193	Steinbach	C	11,528,835	3,851,688	-	-	-	2,899,782	2,115,291	-	-	196,586	127,887	9,919,234	194	The Pas	C	3,573,087	4,011,898	-	-	-	-	524,223	-	-	381,192	812,912	5,730,225	195	Thompson	C	10,329,612	5,782,497	-	-	-	442,212	1,178,680	-	-	-	4,758,016	12,161,405	196	Winkler	C	9,615,915	2,856,058	-	-	-	3,826,937	985,661	-	-	-	77,443	7,746,099	Total Urban Municipalities			137,220,932	99,566,074	1,120,580	1,543,990	16,335,798	16,776,526	139,073	11,799,067	18,891,062	166,172,169	197	Winnipeg	C	497,237,079	412,519,000	-	-	-	-	42,542,000	-	-	34,471,000	18,713,000	508,245,000																																																																																																																																																																																																																																																																																																																																																																																																																																																																																																																																																																																																																																																																																																																																																																																																																								
169	Minnedosa	T	1,737,259	1,546,697	-	-	-	119,160	136,671	-	-	590,255	93,609	2,486,392	170	Morris	T	1,129,248	1,345,714	-	-	-	-	148,420	-	-	104,242	69,036	1,667,412	171	Neepawa	T	1,768,603	2,157,464	-	-	-	150,348	659,481	-	-	247,389	96,964	3,311,846	172	Niverville	T	2,195,186	873,220	1,105,721	-	-	-	52,814	-	-	169,865	25,506	2,227,126	173	Pinawa	LGD	2,099,709	-	-	-	-	-	-	-	-	-	-	-	174	Powerview-Pinefalls	T	991,429	1,011,596	-	-	-	-	298,268	-	-	-	34,572	1,344,436	175	Rivers	T	407,896	342,178	-	-	-	296,562	113,717	-	-	186,249	37,780	976,486	176	Roblin	T	651,916	1,008,661	-	-	-	124,437	156,976	-	-	206,131	61,804	1,560,209	177	Russell	T	767,864	936,524	-	-	-	323,359	5,216	-	-	102,396	65,158	1,431,653	178	Souris	T	790,431	924,940	-	-	-	-	179,662	-	-	175,361	48,971	1,328,934	179	St. Pierre-Jolys	V	469,756	400,475	-	-	-	291,207	53,415	-	-	-	30,543	775,640	180	Ste. Anne	T	699,745	611,542	-	-	-	586,660	141,728	-	-	-	34,725	1,374,655	181	Ste. Rose du Lac	T	395,427	508,205	-	-	-	48,954	57,134	-	-	12,746	39,381	666,420	182	Stonewall	T	2,960,158	-	-	-	-	-	-	-	-	-	-	-	183	Swan River	T	2,779,076	2,139,134	-	-	-	411,873	194,471	-	-	316,991	142,030	3,204,499	184	Teulon	T	568,107	498,374	-	-	-	29,921	5,295	-	-	54,603	50,796	653,078	185	Virton	T	1,491,311	2,106,426	-	-	-	62,513	588,061	-	-	36,240	118,121	2,911,361	186	Winnipeg Beach	T	811,219	1,200,125	-	-	-	-	51,331	-	-	47,485	16,756	1,315,697	Populations over 5,000																				187	Brandon	C	34,354,011	23,132,550	-	-	-	(450,083)	1,924,932	-	-	6,028,781	2,277,053	32,913,233	188	Dauphin	C	4,718,560	5,115,765	-	-	-	-	520,989	-	-	372,136	478,342	6,487,232	189	Fin Flon	C	3,956,434	2,617,569	-	-	-	252,086	608,625	-	-	311,848	3,747,349	7,537,478	190	Morden	C	5,239,342	2,475,733	-	-	-	2,296,908	1,096,010	-	-	152,126	191,752	6,212,529	191	Portage La Prairie	C	7,209,891	6,059,161	-	-	-	662,573	1,775,442	-	-	553,777	787,243	9,838,196	192	Selkirk	C	5,940,834	6,257,191	-	-	-	-	534,551	-	-	184,588	1,134,144	8,110,474	193	Steinbach	C	11,528,835	3,851,688	-	-	-	2,899,782	2,115,291	-	-	196,586	127,887	9,919,234	194	The Pas	C	3,573,087	4,011,898	-	-	-	-	524,223	-	-	381,192	812,912	5,730,225	195	Thompson	C	10,329,612	5,782,497	-	-	-	442,212	1,178,680	-	-	-	4,758,016	12,161,405	196	Winkler	C	9,615,915	2,856,058	-	-	-	3,826,937	985,661	-	-	-	77,443	7,746,099	Total Urban Municipalities			137,220,932	99,566,074	1,120,580	1,543,990	16,335,798	16,776,526	139,073	11,799,067	18,891,062	166,172,169	197	Winnipeg	C	497,237,079	412,519,000	-	-	-	-	42,542,000	-	-	34,471,000	18,713,000	508,245,000																																																																																																																																																																																																																																																																																																																																																																																																																																																																																																																																																																																																																																																																																																																																																																																																																																							
170	Morris	T	1,129,248	1,345,714	-	-	-	-	148,420	-	-	104,242	69,036	1,667,412	171	Neepawa	T	1,768,603	2,157,464	-	-	-	150,348	659,481	-	-	247,389	96,964	3,311,846	172	Niverville	T	2,195,186	873,220	1,105,721	-	-	-	52,814	-	-	169,865	25,506	2,227,126	173	Pinawa	LGD	2,099,709	-	-	-	-	-	-	-	-	-	-	-	174	Powerview-Pinefalls	T	991,429	1,011,596	-	-	-	-	298,268	-	-	-	34,572	1,344,436	175	Rivers	T	407,896	342,178	-	-	-	296,562	113,717	-	-	186,249	37,780	976,486	176	Roblin	T	651,916	1,008,661	-	-	-	124,437	156,976	-	-	206,131	61,804	1,560,209	177	Russell	T	767,864	936,524	-	-	-	323,359	5,216	-	-	102,396	65,158	1,431,653	178	Souris	T	790,431	924,940	-	-	-	-	179,662	-	-	175,361	48,971	1,328,934	179	St. Pierre-Jolys	V	469,756	400,475	-	-	-	291,207	53,415	-	-	-	30,543	775,640	180	Ste. Anne	T	699,745	611,542	-	-	-	586,660	141,728	-	-	-	34,725	1,374,655	181	Ste. Rose du Lac	T	395,427	508,205	-	-	-	48,954	57,134	-	-	12,746	39,381	666,420	182	Stonewall	T	2,960,158	-	-	-	-	-	-	-	-	-	-	-	183	Swan River	T	2,779,076	2,139,134	-	-	-	411,873	194,471	-	-	316,991	142,030	3,204,499	184	Teulon	T	568,107	498,374	-	-	-	29,921	5,295	-	-	54,603	50,796	653,078	185	Virton	T	1,491,311	2,106,426	-	-	-	62,513	588,061	-	-	36,240	118,121	2,911,361	186	Winnipeg Beach	T	811,219	1,200,125	-	-	-	-	51,331	-	-	47,485	16,756	1,315,697	Populations over 5,000																				187	Brandon	C	34,354,011	23,132,550	-	-	-	(450,083)	1,924,932	-	-	6,028,781	2,277,053	32,913,233	188	Dauphin	C	4,718,560	5,115,765	-	-	-	-	520,989	-	-	372,136	478,342	6,487,232	189	Fin Flon	C	3,956,434	2,617,569	-	-	-	252,086	608,625	-	-	311,848	3,747,349	7,537,478	190	Morden	C	5,239,342	2,475,733	-	-	-	2,296,908	1,096,010	-	-	152,126	191,752	6,212,529	191	Portage La Prairie	C	7,209,891	6,059,161	-	-	-	662,573	1,775,442	-	-	553,777	787,243	9,838,196	192	Selkirk	C	5,940,834	6,257,191	-	-	-	-	534,551	-	-	184,588	1,134,144	8,110,474	193	Steinbach	C	11,528,835	3,851,688	-	-	-	2,899,782	2,115,291	-	-	196,586	127,887	9,919,234	194	The Pas	C	3,573,087	4,011,898	-	-	-	-	524,223	-	-	381,192	812,912	5,730,225	195	Thompson	C	10,329,612	5,782,497	-	-	-	442,212	1,178,680	-	-	-	4,758,016	12,161,405	196	Winkler	C	9,615,915	2,856,058	-	-	-	3,826,937	985,661	-	-	-	77,443	7,746,099	Total Urban Municipalities			137,220,932	99,566,074	1,120,580	1,543,990	16,335,798	16,776,526	139,073	11,799,067	18,891,062	166,172,169	197	Winnipeg	C	497,237,079	412,519,000	-	-	-	-	42,542,000	-	-	34,471,000	18,713,000	508,245,000																																																																																																																																																																																																																																																																																																																																																																																																																																																																																																																																																																																																																																																																																																																																																																																																																																																						
171	Neepawa	T	1,768,603	2,157,464	-	-	-	150,348	659,481	-	-	247,389	96,964	3,311,846	172	Niverville	T	2,195,186	873,220	1,105,721	-	-	-	52,814	-	-	169,865	25,506	2,227,126	173	Pinawa	LGD	2,099,709	-	-	-	-	-	-	-	-	-	-	-	174	Powerview-Pinefalls	T	991,429	1,011,596	-	-	-	-	298,268	-	-	-	34,572	1,344,436	175	Rivers	T	407,896	342,178	-	-	-	296,562	113,717	-	-	186,249	37,780	976,486	176	Roblin	T	651,916	1,008,661	-	-	-	124,437	156,976	-	-	206,131	61,804	1,560,209	177	Russell	T	767,864	936,524	-	-	-	323,359	5,216	-	-	102,396	65,158	1,431,653	178	Souris	T	790,431	924,940	-	-	-	-	179,662	-	-	175,361	48,971	1,328,934	179	St. Pierre-Jolys	V	469,756	400,475	-	-	-	291,207	53,415	-	-	-	30,543	775,640	180	Ste. Anne	T	699,745	611,542	-	-	-	586,660	141,728	-	-	-	34,725	1,374,655	181	Ste. Rose du Lac	T	395,427	508,205	-	-	-	48,954	57,134	-	-	12,746	39,381	666,420	182	Stonewall	T	2,960,158	-	-	-	-	-	-	-	-	-	-	-	183	Swan River	T	2,779,076	2,139,134	-	-	-	411,873	194,471	-	-	316,991	142,030	3,204,499	184	Teulon	T	568,107	498,374	-	-	-	29,921	5,295	-	-	54,603	50,796	653,078	185	Virton	T	1,491,311	2,106,426	-	-	-	62,513	588,061	-	-	36,240	118,121	2,911,361	186	Winnipeg Beach	T	811,219	1,200,125	-	-	-	-	51,331	-	-	47,485	16,756	1,315,697	Populations over 5,000																				187	Brandon	C	34,354,011	23,132,550	-	-	-	(450,083)	1,924,932	-	-	6,028,781	2,277,053	32,913,233	188	Dauphin	C	4,718,560	5,115,765	-	-	-	-	520,989	-	-	372,136	478,342	6,487,232	189	Fin Flon	C	3,956,434	2,617,569	-	-	-	252,086	608,625	-	-	311,848	3,747,349	7,537,478	190	Morden	C	5,239,342	2,475,733	-	-	-	2,296,908	1,096,010	-	-	152,126	191,752	6,212,529	191	Portage La Prairie	C	7,209,891	6,059,161	-	-	-	662,573	1,775,442	-	-	553,777	787,243	9,838,196	192	Selkirk	C	5,940,834	6,257,191	-	-	-	-	534,551	-	-	184,588	1,134,144	8,110,474	193	Steinbach	C	11,528,835	3,851,688	-	-	-	2,899,782	2,115,291	-	-	196,586	127,887	9,919,234	194	The Pas	C	3,573,087	4,011,898	-	-	-	-	524,223	-	-	381,192	812,912	5,730,225	195	Thompson	C	10,329,612	5,782,497	-	-	-	442,212	1,178,680	-	-	-	4,758,016	12,161,405	196	Winkler	C	9,615,915	2,856,058	-	-	-	3,826,937	985,661	-	-	-	77,443	7,746,099	Total Urban Municipalities			137,220,932	99,566,074	1,120,580	1,543,990	16,335,798	16,776,526	139,073	11,799,067	18,891,062	166,172,169	197	Winnipeg	C	497,237,079	412,519,000	-	-	-	-	42,542,000	-	-	34,471,000	18,713,000	508,245,000																																																																																																																																																																																																																																																																																																																																																																																																																																																																																																																																																																																																																																																																																																																																																																																																																																																																					
172	Niverville	T	2,195,186	873,220	1,105,721	-	-	-	52,814	-	-	169,865	25,506	2,227,126	173	Pinawa	LGD	2,099,709	-	-	-	-	-	-	-	-	-	-	-	174	Powerview-Pinefalls	T	991,429	1,011,596	-	-	-	-	298,268	-	-	-	34,572	1,344,436	175	Rivers	T	407,896	342,178	-	-	-	296,562	113,717	-	-	186,249	37,780	976,486	176	Roblin	T	651,916	1,008,661	-	-	-	124,437	156,976	-	-	206,131	61,804	1,560,209	177	Russell	T	767,864	936,524	-	-	-	323,359	5,216	-	-	102,396	65,158	1,431,653	178	Souris	T	790,431	924,940	-	-	-	-	179,662	-	-	175,361	48,971	1,328,934	179	St. Pierre-Jolys	V	469,756	400,475	-	-	-	291,207	53,415	-	-	-	30,543	775,640	180	Ste. Anne	T	699,745	611,542	-	-	-	586,660	141,728	-	-	-	34,725	1,374,655	181	Ste. Rose du Lac	T	395,427	508,205	-	-	-	48,954	57,134	-	-	12,746	39,381	666,420	182	Stonewall	T	2,960,158	-	-	-	-	-	-	-	-	-	-	-	183	Swan River	T	2,779,076	2,139,134	-	-	-	411,873	194,471	-	-	316,991	142,030	3,204,499	184	Teulon	T	568,107	498,374	-	-	-	29,921	5,295	-	-	54,603	50,796	653,078	185	Virton	T	1,491,311	2,106,426	-	-	-	62,513	588,061	-	-	36,240	118,121	2,911,361	186	Winnipeg Beach	T	811,219	1,200,125	-	-	-	-	51,331	-	-	47,485	16,756	1,315,697	Populations over 5,000																				187	Brandon	C	34,354,011	23,132,550	-	-	-	(450,083)	1,924,932	-	-	6,028,781	2,277,053	32,913,233	188	Dauphin	C	4,718,560	5,115,765	-	-	-	-	520,989	-	-	372,136	478,342	6,487,232	189	Fin Flon	C	3,956,434	2,617,569	-	-	-	252,086	608,625	-	-	311,848	3,747,349	7,537,478	190	Morden	C	5,239,342	2,475,733	-	-	-	2,296,908	1,096,010	-	-	152,126	191,752	6,212,529	191	Portage La Prairie	C	7,209,891	6,059,161	-	-	-	662,573	1,775,442	-	-	553,777	787,243	9,838,196	192	Selkirk	C	5,940,834	6,257,191	-	-	-	-	534,551	-	-	184,588	1,134,144	8,110,474	193	Steinbach	C	11,528,835	3,851,688	-	-	-	2,899,782	2,115,291	-	-	196,586	127,887	9,919,234	194	The Pas	C	3,573,087	4,011,898	-	-	-	-	524,223	-	-	381,192	812,912	5,730,225	195	Thompson	C	10,329,612	5,782,497	-	-	-	442,212	1,178,680	-	-	-	4,758,016	12,161,405	196	Winkler	C	9,615,915	2,856,058	-	-	-	3,826,937	985,661	-	-	-	77,443	7,746,099	Total Urban Municipalities			137,220,932	99,566,074	1,120,580	1,543,990	16,335,798	16,776,526	139,073	11,799,067	18,891,062	166,172,169	197	Winnipeg	C	497,237,079	412,519,000	-	-	-	-	42,542,000	-	-	34,471,000	18,713,000	508,245,000																																																																																																																																																																																																																																																																																																																																																																																																																																																																																																																																																																																																																																																																																																																																																																																																																																																																																				
173	Pinawa	LGD	2,099,709	-	-	-	-	-	-	-	-	-	-	-	174	Powerview-Pinefalls	T	991,429	1,011,596	-	-	-	-	298,268	-	-	-	34,572	1,344,436	175	Rivers	T	407,896	342,178	-	-	-	296,562	113,717	-	-	186,249	37,780	976,486	176	Roblin	T	651,916	1,008,661	-	-	-	124,437	156,976	-	-	206,131	61,804	1,560,209	177	Russell	T	767,864	936,524	-	-	-	323,359	5,216	-	-	102,396	65,158	1,431,653	178	Souris	T	790,431	924,940	-	-	-	-	179,662	-	-	175,361	48,971	1,328,934	179	St. Pierre-Jolys	V	469,756	400,475	-	-	-	291,207	53,415	-	-	-	30,543	775,640	180	Ste. Anne	T	699,745	611,542	-	-	-	586,660	141,728	-	-	-	34,725	1,374,655	181	Ste. Rose du Lac	T	395,427	508,205	-	-	-	48,954	57,134	-	-	12,746	39,381	666,420	182	Stonewall	T	2,960,158	-	-	-	-	-	-	-	-	-	-	-	183	Swan River	T	2,779,076	2,139,134	-	-	-	411,873	194,471	-	-	316,991	142,030	3,204,499	184	Teulon	T	568,107	498,374	-	-	-	29,921	5,295	-	-	54,603	50,796	653,078	185	Virton	T	1,491,311	2,106,426	-	-	-	62,513	588,061	-	-	36,240	118,121	2,911,361	186	Winnipeg Beach	T	811,219	1,200,125	-	-	-	-	51,331	-	-	47,485	16,756	1,315,697	Populations over 5,000																				187	Brandon	C	34,354,011	23,132,550	-	-	-	(450,083)	1,924,932	-	-	6,028,781	2,277,053	32,913,233	188	Dauphin	C	4,718,560	5,115,765	-	-	-	-	520,989	-	-	372,136	478,342	6,487,232	189	Fin Flon	C	3,956,434	2,617,569	-	-	-	252,086	608,625	-	-	311,848	3,747,349	7,537,478	190	Morden	C	5,239,342	2,475,733	-	-	-	2,296,908	1,096,010	-	-	152,126	191,752	6,212,529	191	Portage La Prairie	C	7,209,891	6,059,161	-	-	-	662,573	1,775,442	-	-	553,777	787,243	9,838,196	192	Selkirk	C	5,940,834	6,257,191	-	-	-	-	534,551	-	-	184,588	1,134,144	8,110,474	193	Steinbach	C	11,528,835	3,851,688	-	-	-	2,899,782	2,115,291	-	-	196,586	127,887	9,919,234	194	The Pas	C	3,573,087	4,011,898	-	-	-	-	524,223	-	-	381,192	812,912	5,730,225	195	Thompson	C	10,329,612	5,782,497	-	-	-	442,212	1,178,680	-	-	-	4,758,016	12,161,405	196	Winkler	C	9,615,915	2,856,058	-	-	-	3,826,937	985,661	-	-	-	77,443	7,746,099	Total Urban Municipalities			137,220,932	99,566,074	1,120,580	1,543,990	16,335,798	16,776,526	139,073	11,799,067	18,891,062	166,172,169	197	Winnipeg	C	497,237,079	412,519,000	-	-	-	-	42,542,000	-	-	34,471,000	18,713,000	508,245,000																																																																																																																																																																																																																																																																																																																																																																																																																																																																																																																																																																																																																																																																																																																																																																																																																																																																																																			
174	Powerview-Pinefalls	T	991,429	1,011,596	-	-	-	-	298,268	-	-	-	34,572	1,344,436	175	Rivers	T	407,896	342,178	-	-	-	296,562	113,717	-	-	186,249	37,780	976,486	176	Roblin	T	651,916	1,008,661	-	-	-	124,437	156,976	-	-	206,131	61,804	1,560,209	177	Russell	T	767,864	936,524	-	-	-	323,359	5,216	-	-	102,396	65,158	1,431,653	178	Souris	T	790,431	924,940	-	-	-	-	179,662	-	-	175,361	48,971	1,328,934	179	St. Pierre-Jolys	V	469,756	400,475	-	-	-	291,207	53,415	-	-	-	30,543	775,640	180	Ste. Anne	T	699,745	611,542	-	-	-	586,660	141,728	-	-	-	34,725	1,374,655	181	Ste. Rose du Lac	T	395,427	508,205	-	-	-	48,954	57,134	-	-	12,746	39,381	666,420	182	Stonewall	T	2,960,158	-	-	-	-	-	-	-	-	-	-	-	183	Swan River	T	2,779,076	2,139,134	-	-	-	411,873	194,471	-	-	316,991	142,030	3,204,499	184	Teulon	T	568,107	498,374	-	-	-	29,921	5,295	-	-	54,603	50,796	653,078	185	Virton	T	1,491,311	2,106,426	-	-	-	62,513	588,061	-	-	36,240	118,121	2,911,361	186	Winnipeg Beach	T	811,219	1,200,125	-	-	-	-	51,331	-	-	47,485	16,756	1,315,697	Populations over 5,000																				187	Brandon	C	34,354,011	23,132,550	-	-	-	(450,083)	1,924,932	-	-	6,028,781	2,277,053	32,913,233	188	Dauphin	C	4,718,560	5,115,765	-	-	-	-	520,989	-	-	372,136	478,342	6,487,232	189	Fin Flon	C	3,956,434	2,617,569	-	-	-	252,086	608,625	-	-	311,848	3,747,349	7,537,478	190	Morden	C	5,239,342	2,475,733	-	-	-	2,296,908	1,096,010	-	-	152,126	191,752	6,212,529	191	Portage La Prairie	C	7,209,891	6,059,161	-	-	-	662,573	1,775,442	-	-	553,777	787,243	9,838,196	192	Selkirk	C	5,940,834	6,257,191	-	-	-	-	534,551	-	-	184,588	1,134,144	8,110,474	193	Steinbach	C	11,528,835	3,851,688	-	-	-	2,899,782	2,115,291	-	-	196,586	127,887	9,919,234	194	The Pas	C	3,573,087	4,011,898	-	-	-	-	524,223	-	-	381,192	812,912	5,730,225	195	Thompson	C	10,329,612	5,782,497	-	-	-	442,212	1,178,680	-	-	-	4,758,016	12,161,405	196	Winkler	C	9,615,915	2,856,058	-	-	-	3,826,937	985,661	-	-	-	77,443	7,746,099	Total Urban Municipalities			137,220,932	99,566,074	1,120,580	1,543,990	16,335,798	16,776,526	139,073	11,799,067	18,891,062	166,172,169	197	Winnipeg	C	497,237,079	412,519,000	-	-	-	-	42,542,000	-	-	34,471,000	18,713,000	508,245,000																																																																																																																																																																																																																																																																																																																																																																																																																																																																																																																																																																																																																																																																																																																																																																																																																																																																																																																		
175	Rivers	T	407,896	342,178	-	-	-	296,562	113,717	-	-	186,249	37,780	976,486	176	Roblin	T	651,916	1,008,661	-	-	-	124,437	156,976	-	-	206,131	61,804	1,560,209	177	Russell	T	767,864	936,524	-	-	-	323,359	5,216	-	-	102,396	65,158	1,431,653	178	Souris	T	790,431	924,940	-	-	-	-	179,662	-	-	175,361	48,971	1,328,934	179	St. Pierre-Jolys	V	469,756	400,475	-	-	-	291,207	53,415	-	-	-	30,543	775,640	180	Ste. Anne	T	699,745	611,542	-	-	-	586,660	141,728	-	-	-	34,725	1,374,655	181	Ste. Rose du Lac	T	395,427	508,205	-	-	-	48,954	57,134	-	-	12,746	39,381	666,420	182	Stonewall	T	2,960,158	-	-	-	-	-	-	-	-	-	-	-	183	Swan River	T	2,779,076	2,139,134	-	-	-	411,873	194,471	-	-	316,991	142,030	3,204,499	184	Teulon	T	568,107	498,374	-	-	-	29,921	5,295	-	-	54,603	50,796	653,078	185	Virton	T	1,491,311	2,106,426	-	-	-	62,513	588,061	-	-	36,240	118,121	2,911,361	186	Winnipeg Beach	T	811,219	1,200,125	-	-	-	-	51,331	-	-	47,485	16,756	1,315,697	Populations over 5,000																				187	Brandon	C	34,354,011	23,132,550	-	-	-	(450,083)	1,924,932	-	-	6,028,781	2,277,053	32,913,233	188	Dauphin	C	4,718,560	5,115,765	-	-	-	-	520,989	-	-	372,136	478,342	6,487,232	189	Fin Flon	C	3,956,434	2,617,569	-	-	-	252,086	608,625	-	-	311,848	3,747,349	7,537,478	190	Morden	C	5,239,342	2,475,733	-	-	-	2,296,908	1,096,010	-	-	152,126	191,752	6,212,529	191	Portage La Prairie	C	7,209,891	6,059,161	-	-	-	662,573	1,775,442	-	-	553,777	787,243	9,838,196	192	Selkirk	C	5,940,834	6,257,191	-	-	-	-	534,551	-	-	184,588	1,134,144	8,110,474	193	Steinbach	C	11,528,835	3,851,688	-	-	-	2,899,782	2,115,291	-	-	196,586	127,887	9,919,234	194	The Pas	C	3,573,087	4,011,898	-	-	-	-	524,223	-	-	381,192	812,912	5,730,225	195	Thompson	C	10,329,612	5,782,497	-	-	-	442,212	1,178,680	-	-	-	4,758,016	12,161,405	196	Winkler	C	9,615,915	2,856,058	-	-	-	3,826,937	985,661	-	-	-	77,443	7,746,099	Total Urban Municipalities			137,220,932	99,566,074	1,120,580	1,543,990	16,335,798	16,776,526	139,073	11,799,067	18,891,062	166,172,169	197	Winnipeg	C	497,237,079	412,519,000	-	-	-	-	42,542,000	-	-	34,471,000	18,713,000	508,245,000																																																																																																																																																																																																																																																																																																																																																																																																																																																																																																																																																																																																																																																																																																																																																																																																																																																																																																																																	
176	Roblin	T	651,916	1,008,661	-	-	-	124,437	156,976	-	-	206,131	61,804	1,560,209	177	Russell	T	767,864	936,524	-	-	-	323,359	5,216	-	-	102,396	65,158	1,431,653	178	Souris	T	790,431	924,940	-	-	-	-	179,662	-	-	175,361	48,971	1,328,934	179	St. Pierre-Jolys	V	469,756	400,475	-	-	-	291,207	53,415	-	-	-	30,543	775,640	180	Ste. Anne	T	699,745	611,542	-	-	-	586,660	141,728	-	-	-	34,725	1,374,655	181	Ste. Rose du Lac	T	395,427	508,205	-	-	-	48,954	57,134	-	-	12,746	39,381	666,420	182	Stonewall	T	2,960,158	-	-	-	-	-	-	-	-	-	-	-	183	Swan River	T	2,779,076	2,139,134	-	-	-	411,873	194,471	-	-	316,991	142,030	3,204,499	184	Teulon	T	568,107	498,374	-	-	-	29,921	5,295	-	-	54,603	50,796	653,078	185	Virton	T	1,491,311	2,106,426	-	-	-	62,513	588,061	-	-	36,240	118,121	2,911,361	186	Winnipeg Beach	T	811,219	1,200,125	-	-	-	-	51,331	-	-	47,485	16,756	1,315,697	Populations over 5,000																				187	Brandon	C	34,354,011	23,132,550	-	-	-	(450,083)	1,924,932	-	-	6,028,781	2,277,053	32,913,233	188	Dauphin	C	4,718,560	5,115,765	-	-	-	-	520,989	-	-	372,136	478,342	6,487,232	189	Fin Flon	C	3,956,434	2,617,569	-	-	-	252,086	608,625	-	-	311,848	3,747,349	7,537,478	190	Morden	C	5,239,342	2,475,733	-	-	-	2,296,908	1,096,010	-	-	152,126	191,752	6,212,529	191	Portage La Prairie	C	7,209,891	6,059,161	-	-	-	662,573	1,775,442	-	-	553,777	787,243	9,838,196	192	Selkirk	C	5,940,834	6,257,191	-	-	-	-	534,551	-	-	184,588	1,134,144	8,110,474	193	Steinbach	C	11,528,835	3,851,688	-	-	-	2,899,782	2,115,291	-	-	196,586	127,887	9,919,234	194	The Pas	C	3,573,087	4,011,898	-	-	-	-	524,223	-	-	381,192	812,912	5,730,225	195	Thompson	C	10,329,612	5,782,497	-	-	-	442,212	1,178,680	-	-	-	4,758,016	12,161,405	196	Winkler	C	9,615,915	2,856,058	-	-	-	3,826,937	985,661	-	-	-	77,443	7,746,099	Total Urban Municipalities			137,220,932	99,566,074	1,120,580	1,543,990	16,335,798	16,776,526	139,073	11,799,067	18,891,062	166,172,169	197	Winnipeg	C	497,237,079	412,519,000	-	-	-	-	42,542,000	-	-	34,471,000	18,713,000	508,245,000																																																																																																																																																																																																																																																																																																																																																																																																																																																																																																																																																																																																																																																																																																																																																																																																																																																																																																																																																
177	Russell	T	767,864	936,524	-	-	-	323,359	5,216	-	-	102,396	65,158	1,431,653	178	Souris	T	790,431	924,940	-	-	-	-	179,662	-	-	175,361	48,971	1,328,934	179	St. Pierre-Jolys	V	469,756	400,475	-	-	-	291,207	53,415	-	-	-	30,543	775,640	180	Ste. Anne	T	699,745	611,542	-	-	-	586,660	141,728	-	-	-	34,725	1,374,655	181	Ste. Rose du Lac	T	395,427	508,205	-	-	-	48,954	57,134	-	-	12,746	39,381	666,420	182	Stonewall	T	2,960,158	-	-	-	-	-	-	-	-	-	-	-	183	Swan River	T	2,779,076	2,139,134	-	-	-	411,873	194,471	-	-	316,991	142,030	3,204,499	184	Teulon	T	568,107	498,374	-	-	-	29,921	5,295	-	-	54,603	50,796	653,078	185	Virton	T	1,491,311	2,106,426	-	-	-	62,513	588,061	-	-	36,240	118,121	2,911,361	186	Winnipeg Beach	T	811,219	1,200,125	-	-	-	-	51,331	-	-	47,485	16,756	1,315,697	Populations over 5,000																				187	Brandon	C	34,354,011	23,132,550	-	-	-	(450,083)	1,924,932	-	-	6,028,781	2,277,053	32,913,233	188	Dauphin	C	4,718,560	5,115,765	-	-	-	-	520,989	-	-	372,136	478,342	6,487,232	189	Fin Flon	C	3,956,434	2,617,569	-	-	-	252,086	608,625	-	-	311,848	3,747,349	7,537,478	190	Morden	C	5,239,342	2,475,733	-	-	-	2,296,908	1,096,010	-	-	152,126	191,752	6,212,529	191	Portage La Prairie	C	7,209,891	6,059,161	-	-	-	662,573	1,775,442	-	-	553,777	787,243	9,838,196	192	Selkirk	C	5,940,834	6,257,191	-	-	-	-	534,551	-	-	184,588	1,134,144	8,110,474	193	Steinbach	C	11,528,835	3,851,688	-	-	-	2,899,782	2,115,291	-	-	196,586	127,887	9,919,234	194	The Pas	C	3,573,087	4,011,898	-	-	-	-	524,223	-	-	381,192	812,912	5,730,225	195	Thompson	C	10,329,612	5,782,497	-	-	-	442,212	1,178,680	-	-	-	4,758,016	12,161,405	196	Winkler	C	9,615,915	2,856,058	-	-	-	3,826,937	985,661	-	-	-	77,443	7,746,099	Total Urban Municipalities			137,220,932	99,566,074	1,120,580	1,543,990	16,335,798	16,776,526	139,073	11,799,067	18,891,062	166,172,169	197	Winnipeg	C	497,237,079	412,519,000	-	-	-	-	42,542,000	-	-	34,471,000	18,713,000	508,245,000																																																																																																																																																																																																																																																																																																																																																																																																																																																																																																																																																																																																																																																																																																																																																																																																																																																																																																																																																															
178	Souris	T	790,431	924,940	-	-	-	-	179,662	-	-	175,361	48,971	1,328,934	179	St. Pierre-Jolys	V	469,756	400,475	-	-	-	291,207	53,415	-	-	-	30,543	775,640	180	Ste. Anne	T	699,745	611,542	-	-	-	586,660	141,728	-	-	-	34,725	1,374,655	181	Ste. Rose du Lac	T	395,427	508,205	-	-	-	48,954	57,134	-	-	12,746	39,381	666,420	182	Stonewall	T	2,960,158	-	-	-	-	-	-	-	-	-	-	-	183	Swan River	T	2,779,076	2,139,134	-	-	-	411,873	194,471	-	-	316,991	142,030	3,204,499	184	Teulon	T	568,107	498,374	-	-	-	29,921	5,295	-	-	54,603	50,796	653,078	185	Virton	T	1,491,311	2,106,426	-	-	-	62,513	588,061	-	-	36,240	118,121	2,911,361	186	Winnipeg Beach	T	811,219	1,200,125	-	-	-	-	51,331	-	-	47,485	16,756	1,315,697	Populations over 5,000																				187	Brandon	C	34,354,011	23,132,550	-	-	-	(450,083)	1,924,932	-	-	6,028,781	2,277,053	32,913,233	188	Dauphin	C	4,718,560	5,115,765	-	-	-	-	520,989	-	-	372,136	478,342	6,487,232	189	Fin Flon	C	3,956,434	2,617,569	-	-	-	252,086	608,625	-	-	311,848	3,747,349	7,537,478	190	Morden	C	5,239,342	2,475,733	-	-	-	2,296,908	1,096,010	-	-	152,126	191,752	6,212,529	191	Portage La Prairie	C	7,209,891	6,059,161	-	-	-	662,573	1,775,442	-	-	553,777	787,243	9,838,196	192	Selkirk	C	5,940,834	6,257,191	-	-	-	-	534,551	-	-	184,588	1,134,144	8,110,474	193	Steinbach	C	11,528,835	3,851,688	-	-	-	2,899,782	2,115,291	-	-	196,586	127,887	9,919,234	194	The Pas	C	3,573,087	4,011,898	-	-	-	-	524,223	-	-	381,192	812,912	5,730,225	195	Thompson	C	10,329,612	5,782,497	-	-	-	442,212	1,178,680	-	-	-	4,758,016	12,161,405	196	Winkler	C	9,615,915	2,856,058	-	-	-	3,826,937	985,661	-	-	-	77,443	7,746,099	Total Urban Municipalities			137,220,932	99,566,074	1,120,580	1,543,990	16,335,798	16,776,526	139,073	11,799,067	18,891,062	166,172,169	197	Winnipeg	C	497,237,079	412,519,000	-	-	-	-	42,542,000	-	-	34,471,000	18,713,000	508,245,000																																																																																																																																																																																																																																																																																																																																																																																																																																																																																																																																																																																																																																																																																																																																																																																																																																																																																																																																																																														
179	St. Pierre-Jolys	V	469,756	400,475	-	-	-	291,207	53,415	-	-	-	30,543	775,640	180	Ste. Anne	T	699,745	611,542	-	-	-	586,660	141,728	-	-	-	34,725	1,374,655	181	Ste. Rose du Lac	T	395,427	508,205	-	-	-	48,954	57,134	-	-	12,746	39,381	666,420	182	Stonewall	T	2,960,158	-	-	-	-	-	-	-	-	-	-	-	183	Swan River	T	2,779,076	2,139,134	-	-	-	411,873	194,471	-	-	316,991	142,030	3,204,499	184	Teulon	T	568,107	498,374	-	-	-	29,921	5,295	-	-	54,603	50,796	653,078	185	Virton	T	1,491,311	2,106,426	-	-	-	62,513	588,061	-	-	36,240	118,121	2,911,361	186	Winnipeg Beach	T	811,219	1,200,125	-	-	-	-	51,331	-	-	47,485	16,756	1,315,697	Populations over 5,000																				187	Brandon	C	34,354,011	23,132,550	-	-	-	(450,083)	1,924,932	-	-	6,028,781	2,277,053	32,913,233	188	Dauphin	C	4,718,560	5,115,765	-	-	-	-	520,989	-	-	372,136	478,342	6,487,232	189	Fin Flon	C	3,956,434	2,617,569	-	-	-	252,086	608,625	-	-	311,848	3,747,349	7,537,478	190	Morden	C	5,239,342	2,475,733	-	-	-	2,296,908	1,096,010	-	-	152,126	191,752	6,212,529	191	Portage La Prairie	C	7,209,891	6,059,161	-	-	-	662,573	1,775,442	-	-	553,777	787,243	9,838,196	192	Selkirk	C	5,940,834	6,257,191	-	-	-	-	534,551	-	-	184,588	1,134,144	8,110,474	193	Steinbach	C	11,528,835	3,851,688	-	-	-	2,899,782	2,115,291	-	-	196,586	127,887	9,919,234	194	The Pas	C	3,573,087	4,011,898	-	-	-	-	524,223	-	-	381,192	812,912	5,730,225	195	Thompson	C	10,329,612	5,782,497	-	-	-	442,212	1,178,680	-	-	-	4,758,016	12,161,405	196	Winkler	C	9,615,915	2,856,058	-	-	-	3,826,937	985,661	-	-	-	77,443	7,746,099	Total Urban Municipalities			137,220,932	99,566,074	1,120,580	1,543,990	16,335,798	16,776,526	139,073	11,799,067	18,891,062	166,172,169	197	Winnipeg	C	497,237,079	412,519,000	-	-	-	-	42,542,000	-	-	34,471,000	18,713,000	508,245,000																																																																																																																																																																																																																																																																																																																																																																																																																																																																																																																																																																																																																																																																																																																																																																																																																																																																																																																																																																																													
180	Ste. Anne	T	699,745	611,542	-	-	-	586,660	141,728	-	-	-	34,725	1,374,655	181	Ste. Rose du Lac	T	395,427	508,205	-	-	-	48,954	57,134	-	-	12,746	39,381	666,420	182	Stonewall	T	2,960,158	-	-	-	-	-	-	-	-	-	-	-	183	Swan River	T	2,779,076	2,139,134	-	-	-	411,873	194,471	-	-	316,991	142,030	3,204,499	184	Teulon	T	568,107	498,374	-	-	-	29,921	5,295	-	-	54,603	50,796	653,078	185	Virton	T	1,491,311	2,106,426	-	-	-	62,513	588,061	-	-	36,240	118,121	2,911,361	186	Winnipeg Beach	T	811,219	1,200,125	-	-	-	-	51,331	-	-	47,485	16,756	1,315,697	Populations over 5,000																				187	Brandon	C	34,354,011	23,132,550	-	-	-	(450,083)	1,924,932	-	-	6,028,781	2,277,053	32,913,233	188	Dauphin	C	4,718,560	5,115,765	-	-	-	-	520,989	-	-	372,136	478,342	6,487,232	189	Fin Flon	C	3,956,434	2,617,569	-	-	-	252,086	608,625	-	-	311,848	3,747,349	7,537,478	190	Morden	C	5,239,342	2,475,733	-	-	-	2,296,908	1,096,010	-	-	152,126	191,752	6,212,529	191	Portage La Prairie	C	7,209,891	6,059,161	-	-	-	662,573	1,775,442	-	-	553,777	787,243	9,838,196	192	Selkirk	C	5,940,834	6,257,191	-	-	-	-	534,551	-	-	184,588	1,134,144	8,110,474	193	Steinbach	C	11,528,835	3,851,688	-	-	-	2,899,782	2,115,291	-	-	196,586	127,887	9,919,234	194	The Pas	C	3,573,087	4,011,898	-	-	-	-	524,223	-	-	381,192	812,912	5,730,225	195	Thompson	C	10,329,612	5,782,497	-	-	-	442,212	1,178,680	-	-	-	4,758,016	12,161,405	196	Winkler	C	9,615,915	2,856,058	-	-	-	3,826,937	985,661	-	-	-	77,443	7,746,099	Total Urban Municipalities			137,220,932	99,566,074	1,120,580	1,543,990	16,335,798	16,776,526	139,073	11,799,067	18,891,062	166,172,169	197	Winnipeg	C	497,237,079	412,519,000	-	-	-	-	42,542,000	-	-	34,471,000	18,713,000	508,245,000																																																																																																																																																																																																																																																																																																																																																																																																																																																																																																																																																																																																																																																																																																																																																																																																																																																																																																																																																																																																												
181	Ste. Rose du Lac	T	395,427	508,205	-	-	-	48,954	57,134	-	-	12,746	39,381	666,420	182	Stonewall	T	2,960,158	-	-	-	-	-	-	-	-	-	-	-	183	Swan River	T	2,779,076	2,139,134	-	-	-	411,873	194,471	-	-	316,991	142,030	3,204,499	184	Teulon	T	568,107	498,374	-	-	-	29,921	5,295	-	-	54,603	50,796	653,078	185	Virton	T	1,491,311	2,106,426	-	-	-	62,513	588,061	-	-	36,240	118,121	2,911,361	186	Winnipeg Beach	T	811,219	1,200,125	-	-	-	-	51,331	-	-	47,485	16,756	1,315,697	Populations over 5,000																				187	Brandon	C	34,354,011	23,132,550	-	-	-	(450,083)	1,924,932	-	-	6,028,781	2,277,053	32,913,233	188	Dauphin	C	4,718,560	5,115,765	-	-	-	-	520,989	-	-	372,136	478,342	6,487,232	189	Fin Flon	C	3,956,434	2,617,569	-	-	-	252,086	608,625	-	-	311,848	3,747,349	7,537,478	190	Morden	C	5,239,342	2,475,733	-	-	-	2,296,908	1,096,010	-	-	152,126	191,752	6,212,529	191	Portage La Prairie	C	7,209,891	6,059,161	-	-	-	662,573	1,775,442	-	-	553,777	787,243	9,838,196	192	Selkirk	C	5,940,834	6,257,191	-	-	-	-	534,551	-	-	184,588	1,134,144	8,110,474	193	Steinbach	C	11,528,835	3,851,688	-	-	-	2,899,782	2,115,291	-	-	196,586	127,887	9,919,234	194	The Pas	C	3,573,087	4,011,898	-	-	-	-	524,223	-	-	381,192	812,912	5,730,225	195	Thompson	C	10,329,612	5,782,497	-	-	-	442,212	1,178,680	-	-	-	4,758,016	12,161,405	196	Winkler	C	9,615,915	2,856,058	-	-	-	3,826,937	985,661	-	-	-	77,443	7,746,099	Total Urban Municipalities			137,220,932	99,566,074	1,120,580	1,543,990	16,335,798	16,776,526	139,073	11,799,067	18,891,062	166,172,169	197	Winnipeg	C	497,237,079	412,519,000	-	-	-	-	42,542,000	-	-	34,471,000	18,713,000	508,245,000																																																																																																																																																																																																																																																																																																																																																																																																																																																																																																																																																																																																																																																																																																																																																																																																																																																																																																																																																																																																																											
182	Stonewall	T	2,960,158	-	-	-	-	-	-	-	-	-	-	-	183	Swan River	T	2,779,076	2,139,134	-	-	-	411,873	194,471	-	-	316,991	142,030	3,204,499	184	Teulon	T	568,107	498,374	-	-	-	29,921	5,295	-	-	54,603	50,796	653,078	185	Virton	T	1,491,311	2,106,426	-	-	-	62,513	588,061	-	-	36,240	118,121	2,911,361	186	Winnipeg Beach	T	811,219	1,200,125	-	-	-	-	51,331	-	-	47,485	16,756	1,315,697	Populations over 5,000																				187	Brandon	C	34,354,011	23,132,550	-	-	-	(450,083)	1,924,932	-	-	6,028,781	2,277,053	32,913,233	188	Dauphin	C	4,718,560	5,115,765	-	-	-	-	520,989	-	-	372,136	478,342	6,487,232	189	Fin Flon	C	3,956,434	2,617,569	-	-	-	252,086	608,625	-	-	311,848	3,747,349	7,537,478	190	Morden	C	5,239,342	2,475,733	-	-	-	2,296,908	1,096,010	-	-	152,126	191,752	6,212,529	191	Portage La Prairie	C	7,209,891	6,059,161	-	-	-	662,573	1,775,442	-	-	553,777	787,243	9,838,196	192	Selkirk	C	5,940,834	6,257,191	-	-	-	-	534,551	-	-	184,588	1,134,144	8,110,474	193	Steinbach	C	11,528,835	3,851,688	-	-	-	2,899,782	2,115,291	-	-	196,586	127,887	9,919,234	194	The Pas	C	3,573,087	4,011,898	-	-	-	-	524,223	-	-	381,192	812,912	5,730,225	195	Thompson	C	10,329,612	5,782,497	-	-	-	442,212	1,178,680	-	-	-	4,758,016	12,161,405	196	Winkler	C	9,615,915	2,856,058	-	-	-	3,826,937	985,661	-	-	-	77,443	7,746,099	Total Urban Municipalities			137,220,932	99,566,074	1,120,580	1,543,990	16,335,798	16,776,526	139,073	11,799,067	18,891,062	166,172,169	197	Winnipeg	C	497,237,079	412,519,000	-	-	-	-	42,542,000	-	-	34,471,000	18,713,000	508,245,000																																																																																																																																																																																																																																																																																																																																																																																																																																																																																																																																																																																																																																																																																																																																																																																																																																																																																																																																																																																																																																										
183	Swan River	T	2,779,076	2,139,134	-	-	-	411,873	194,471	-	-	316,991	142,030	3,204,499	184	Teulon	T	568,107	498,374	-	-	-	29,921	5,295	-	-	54,603	50,796	653,078	185	Virton	T	1,491,311	2,106,426	-	-	-	62,513	588,061	-	-	36,240	118,121	2,911,361	186	Winnipeg Beach	T	811,219	1,200,125	-	-	-	-	51,331	-	-	47,485	16,756	1,315,697	Populations over 5,000																				187	Brandon	C	34,354,011	23,132,550	-	-	-	(450,083)	1,924,932	-	-	6,028,781	2,277,053	32,913,233	188	Dauphin	C	4,718,560	5,115,765	-	-	-	-	520,989	-	-	372,136	478,342	6,487,232	189	Fin Flon	C	3,956,434	2,617,569	-	-	-	252,086	608,625	-	-	311,848	3,747,349	7,537,478	190	Morden	C	5,239,342	2,475,733	-	-	-	2,296,908	1,096,010	-	-	152,126	191,752	6,212,529	191	Portage La Prairie	C	7,209,891	6,059,161	-	-	-	662,573	1,775,442	-	-	553,777	787,243	9,838,196	192	Selkirk	C	5,940,834	6,257,191	-	-	-	-	534,551	-	-	184,588	1,134,144	8,110,474	193	Steinbach	C	11,528,835	3,851,688	-	-	-	2,899,782	2,115,291	-	-	196,586	127,887	9,919,234	194	The Pas	C	3,573,087	4,011,898	-	-	-	-	524,223	-	-	381,192	812,912	5,730,225	195	Thompson	C	10,329,612	5,782,497	-	-	-	442,212	1,178,680	-	-	-	4,758,016	12,161,405	196	Winkler	C	9,615,915	2,856,058	-	-	-	3,826,937	985,661	-	-	-	77,443	7,746,099	Total Urban Municipalities			137,220,932	99,566,074	1,120,580	1,543,990	16,335,798	16,776,526	139,073	11,799,067	18,891,062	166,172,169	197	Winnipeg	C	497,237,079	412,519,000	-	-	-	-	42,542,000	-	-	34,471,000	18,713,000	508,245,000																																																																																																																																																																																																																																																																																																																																																																																																																																																																																																																																																																																																																																																																																																																																																																																																																																																																																																																																																																																																																																																									
184	Teulon	T	568,107	498,374	-	-	-	29,921	5,295	-	-	54,603	50,796	653,078	185	Virton	T	1,491,311	2,106,426	-	-	-	62,513	588,061	-	-	36,240	118,121	2,911,361	186	Winnipeg Beach	T	811,219	1,200,125	-	-	-	-	51,331	-	-	47,485	16,756	1,315,697	Populations over 5,000																				187	Brandon	C	34,354,011	23,132,550	-	-	-	(450,083)	1,924,932	-	-	6,028,781	2,277,053	32,913,233	188	Dauphin	C	4,718,560	5,115,765	-	-	-	-	520,989	-	-	372,136	478,342	6,487,232	189	Fin Flon	C	3,956,434	2,617,569	-	-	-	252,086	608,625	-	-	311,848	3,747,349	7,537,478	190	Morden	C	5,239,342	2,475,733	-	-	-	2,296,908	1,096,010	-	-	152,126	191,752	6,212,529	191	Portage La Prairie	C	7,209,891	6,059,161	-	-	-	662,573	1,775,442	-	-	553,777	787,243	9,838,196	192	Selkirk	C	5,940,834	6,257,191	-	-	-	-	534,551	-	-	184,588	1,134,144	8,110,474	193	Steinbach	C	11,528,835	3,851,688	-	-	-	2,899,782	2,115,291	-	-	196,586	127,887	9,919,234	194	The Pas	C	3,573,087	4,011,898	-	-	-	-	524,223	-	-	381,192	812,912	5,730,225	195	Thompson	C	10,329,612	5,782,497	-	-	-	442,212	1,178,680	-	-	-	4,758,016	12,161,405	196	Winkler	C	9,615,915	2,856,058	-	-	-	3,826,937	985,661	-	-	-	77,443	7,746,099	Total Urban Municipalities			137,220,932	99,566,074	1,120,580	1,543,990	16,335,798	16,776,526	139,073	11,799,067	18,891,062	166,172,169	197	Winnipeg	C	497,237,079	412,519,000	-	-	-	-	42,542,000	-	-	34,471,000	18,713,000	508,245,000																																																																																																																																																																																																																																																																																																																																																																																																																																																																																																																																																																																																																																																																																																																																																																																																																																																																																																																																																																																																																																																																								
185	Virton	T	1,491,311	2,106,426	-	-	-	62,513	588,061	-	-	36,240	118,121	2,911,361	186	Winnipeg Beach	T	811,219	1,200,125	-	-	-	-	51,331	-	-	47,485	16,756	1,315,697	Populations over 5,000																				187	Brandon	C	34,354,011	23,132,550	-	-	-	(450,083)	1,924,932	-	-	6,028,781	2,277,053	32,913,233	188	Dauphin	C	4,718,560	5,115,765	-	-	-	-	520,989	-	-	372,136	478,342	6,487,232	189	Fin Flon	C	3,956,434	2,617,569	-	-	-	252,086	608,625	-	-	311,848	3,747,349	7,537,478	190	Morden	C	5,239,342	2,475,733	-	-	-	2,296,908	1,096,010	-	-	152,126	191,752	6,212,529	191	Portage La Prairie	C	7,209,891	6,059,161	-	-	-	662,573	1,775,442	-	-	553,777	787,243	9,838,196	192	Selkirk	C	5,940,834	6,257,191	-	-	-	-	534,551	-	-	184,588	1,134,144	8,110,474	193	Steinbach	C	11,528,835	3,851,688	-	-	-	2,899,782	2,115,291	-	-	196,586	127,887	9,919,234	194	The Pas	C	3,573,087	4,011,898	-	-	-	-	524,223	-	-	381,192	812,912	5,730,225	195	Thompson	C	10,329,612	5,782,497	-	-	-	442,212	1,178,680	-	-	-	4,758,016	12,161,405	196	Winkler	C	9,615,915	2,856,058	-	-	-	3,826,937	985,661	-	-	-	77,443	7,746,099	Total Urban Municipalities			137,220,932	99,566,074	1,120,580	1,543,990	16,335,798	16,776,526	139,073	11,799,067	18,891,062	166,172,169	197	Winnipeg	C	497,237,079	412,519,000	-	-	-	-	42,542,000	-	-	34,471,000	18,713,000	508,245,000																																																																																																																																																																																																																																																																																																																																																																																																																																																																																																																																																																																																																																																																																																																																																																																																																																																																																																																																																																																																																																																																																							
186	Winnipeg Beach	T	811,219	1,200,125	-	-	-	-	51,331	-	-	47,485	16,756	1,315,697	Populations over 5,000																				187	Brandon	C	34,354,011	23,132,550	-	-	-	(450,083)	1,924,932	-	-	6,028,781	2,277,053	32,913,233	188	Dauphin	C	4,718,560	5,115,765	-	-	-	-	520,989	-	-	372,136	478,342	6,487,232	189	Fin Flon	C	3,956,434	2,617,569	-	-	-	252,086	608,625	-	-	311,848	3,747,349	7,537,478	190	Morden	C	5,239,342	2,475,733	-	-	-	2,296,908	1,096,010	-	-	152,126	191,752	6,212,529	191	Portage La Prairie	C	7,209,891	6,059,161	-	-	-	662,573	1,775,442	-	-	553,777	787,243	9,838,196	192	Selkirk	C	5,940,834	6,257,191	-	-	-	-	534,551	-	-	184,588	1,134,144	8,110,474	193	Steinbach	C	11,528,835	3,851,688	-	-	-	2,899,782	2,115,291	-	-	196,586	127,887	9,919,234	194	The Pas	C	3,573,087	4,011,898	-	-	-	-	524,223	-	-	381,192	812,912	5,730,225	195	Thompson	C	10,329,612	5,782,497	-	-	-	442,212	1,178,680	-	-	-	4,758,016	12,161,405	196	Winkler	C	9,615,915	2,856,058	-	-	-	3,826,937	985,661	-	-	-	77,443	7,746,099	Total Urban Municipalities			137,220,932	99,566,074	1,120,580	1,543,990	16,335,798	16,776,526	139,073	11,799,067	18,891,062	166,172,169	197	Winnipeg	C	497,237,079	412,519,000	-	-	-	-	42,542,000	-	-	34,471,000	18,713,000	508,245,000																																																																																																																																																																																																																																																																																																																																																																																																																																																																																																																																																																																																																																																																																																																																																																																																																																																																																																																																																																																																																																																																																																						
Populations over 5,000																				187	Brandon	C	34,354,011	23,132,550	-	-	-	(450,083)	1,924,932	-	-	6,028,781	2,277,053	32,913,233	188	Dauphin	C	4,718,560	5,115,765	-	-	-	-	520,989	-	-	372,136	478,342	6,487,232	189	Fin Flon	C	3,956,434	2,617,569	-	-	-	252,086	608,625	-	-	311,848	3,747,349	7,537,478	190	Morden	C	5,239,342	2,475,733	-	-	-	2,296,908	1,096,010	-	-	152,126	191,752	6,212,529	191	Portage La Prairie	C	7,209,891	6,059,161	-	-	-	662,573	1,775,442	-	-	553,777	787,243	9,838,196	192	Selkirk	C	5,940,834	6,257,191	-	-	-	-	534,551	-	-	184,588	1,134,144	8,110,474	193	Steinbach	C	11,528,835	3,851,688	-	-	-	2,899,782	2,115,291	-	-	196,586	127,887	9,919,234	194	The Pas	C	3,573,087	4,011,898	-	-	-	-	524,223	-	-	381,192	812,912	5,730,225	195	Thompson	C	10,329,612	5,782,497	-	-	-	442,212	1,178,680	-	-	-	4,758,016	12,161,405	196	Winkler	C	9,615,915	2,856,058	-	-	-	3,826,937	985,661	-	-	-	77,443	7,746,099	Total Urban Municipalities			137,220,932	99,566,074	1,120,580	1,543,990	16,335,798	16,776,526	139,073	11,799,067	18,891,062	166,172,169	197	Winnipeg	C	497,237,079	412,519,000	-	-	-	-	42,542,000	-	-	34,471,000	18,713,000	508,245,000																																																																																																																																																																																																																																																																																																																																																																																																																																																																																																																																																																																																																																																																																																																																																																																																																																																																																																																																																																																																																																																																																																																					
187	Brandon	C	34,354,011	23,132,550	-	-	-	(450,083)	1,924,932	-	-	6,028,781	2,277,053	32,913,233	188	Dauphin	C	4,718,560	5,115,765	-	-	-	-	520,989	-	-	372,136	478,342	6,487,232	189	Fin Flon	C	3,956,434	2,617,569	-	-	-	252,086	608,625	-	-	311,848	3,747,349	7,537,478	190	Morden	C	5,239,342	2,475,733	-	-	-	2,296,908	1,096,010	-	-	152,126	191,752	6,212,529	191	Portage La Prairie	C	7,209,891	6,059,161	-	-	-	662,573	1,775,442	-	-	553,777	787,243	9,838,196	192	Selkirk	C	5,940,834	6,257,191	-	-	-	-	534,551	-	-	184,588	1,134,144	8,110,474	193	Steinbach	C	11,528,835	3,851,688	-	-	-	2,899,782	2,115,291	-	-	196,586	127,887	9,919,234	194	The Pas	C	3,573,087	4,011,898	-	-	-	-	524,223	-	-	381,192	812,912	5,730,225	195	Thompson	C	10,329,612	5,782,497	-	-	-	442,212	1,178,680	-	-	-	4,758,016	12,161,405	196	Winkler	C	9,615,915	2,856,058	-	-	-	3,826,937	985,661	-	-	-	77,443	7,746,099	Total Urban Municipalities			137,220,932	99,566,074	1,120,580	1,543,990	16,335,798	16,776,526	139,073	11,799,067	18,891,062	166,172,169	197	Winnipeg	C	497,237,079	412,519,000	-	-	-	-	42,542,000	-	-	34,471,000	18,713,000	508,245,000																																																																																																																																																																																																																																																																																																																																																																																																																																																																																																																																																																																																																																																																																																																																																																																																																																																																																																																																																																																																																																																																																																																																									
188	Dauphin	C	4,718,560	5,115,765	-	-	-	-	520,989	-	-	372,136	478,342	6,487,232	189	Fin Flon	C	3,956,434	2,617,569	-	-	-	252,086	608,625	-	-	311,848	3,747,349	7,537,478	190	Morden	C	5,239,342	2,475,733	-	-	-	2,296,908	1,096,010	-	-	152,126	191,752	6,212,529	191	Portage La Prairie	C	7,209,891	6,059,161	-	-	-	662,573	1,775,442	-	-	553,777	787,243	9,838,196	192	Selkirk	C	5,940,834	6,257,191	-	-	-	-	534,551	-	-	184,588	1,134,144	8,110,474	193	Steinbach	C	11,528,835	3,851,688	-	-	-	2,899,782	2,115,291	-	-	196,586	127,887	9,919,234	194	The Pas	C	3,573,087	4,011,898	-	-	-	-	524,223	-	-	381,192	812,912	5,730,225	195	Thompson	C	10,329,612	5,782,497	-	-	-	442,212	1,178,680	-	-	-	4,758,016	12,161,405	196	Winkler	C	9,615,915	2,856,058	-	-	-	3,826,937	985,661	-	-	-	77,443	7,746,099	Total Urban Municipalities			137,220,932	99,566,074	1,120,580	1,543,990	16,335,798	16,776,526	139,073	11,799,067	18,891,062	166,172,169	197	Winnipeg	C	497,237,079	412,519,000	-	-	-	-	42,542,000	-	-	34,471,000	18,713,000	508,245,000																																																																																																																																																																																																																																																																																																																																																																																																																																																																																																																																																																																																																																																																																																																																																																																																																																																																																																																																																																																																																																																																																																																																																								
189	Fin Flon	C	3,956,434	2,617,569	-	-	-	252,086	608,625	-	-	311,848	3,747,349	7,537,478	190	Morden	C	5,239,342	2,475,733	-	-	-	2,296,908	1,096,010	-	-	152,126	191,752	6,212,529	191	Portage La Prairie	C	7,209,891	6,059,161	-	-	-	662,573	1,775,442	-	-	553,777	787,243	9,838,196	192	Selkirk	C	5,940,834	6,257,191	-	-	-	-	534,551	-	-	184,588	1,134,144	8,110,474	193	Steinbach	C	11,528,835	3,851,688	-	-	-	2,899,782	2,115,291	-	-	196,586	127,887	9,919,234	194	The Pas	C	3,573,087	4,011,898	-	-	-	-	524,223	-	-	381,192	812,912	5,730,225	195	Thompson	C	10,329,612	5,782,497	-	-	-	442,212	1,178,680	-	-	-	4,758,016	12,161,405	196	Winkler	C	9,615,915	2,856,058	-	-	-	3,826,937	985,661	-	-	-	77,443	7,746,099	Total Urban Municipalities			137,220,932	99,566,074	1,120,580	1,543,990	16,335,798	16,776,526	139,073	11,799,067	18,891,062	166,172,169	197	Winnipeg	C	497,237,079	412,519,000	-	-	-	-	42,542,000	-	-	34,471,000	18,713,000	508,245,000																																																																																																																																																																																																																																																																																																																																																																																																																																																																																																																																																																																																																																																																																																																																																																																																																																																																																																																																																																																																																																																																																																																																																																							
190	Morden	C	5,239,342	2,475,733	-	-	-	2,296,908	1,096,010	-	-	152,126	191,752	6,212,529	191	Portage La Prairie	C	7,209,891	6,059,161	-	-	-	662,573	1,775,442	-	-	553,777	787,243	9,838,196	192	Selkirk	C	5,940,834	6,257,191	-	-	-	-	534,551	-	-	184,588	1,134,144	8,110,474	193	Steinbach	C	11,528,835	3,851,688	-	-	-	2,899,782	2,115,291	-	-	196,586	127,887	9,919,234	194	The Pas	C	3,573,087	4,011,898	-	-	-	-	524,223	-	-	381,192	812,912	5,730,225	195	Thompson	C	10,329,612	5,782,497	-	-	-	442,212	1,178,680	-	-	-	4,758,016	12,161,405	196	Winkler	C	9,615,915	2,856,058	-	-	-	3,826,937	985,661	-	-	-	77,443	7,746,099	Total Urban Municipalities			137,220,932	99,566,074	1,120,580	1,543,990	16,335,798	16,776,526	139,073	11,799,067	18,891,062	166,172,169	197	Winnipeg	C	497,237,079	412,519,000	-	-	-	-	42,542,000	-	-	34,471,000	18,713,000	508,245,000																																																																																																																																																																																																																																																																																																																																																																																																																																																																																																																																																																																																																																																																																																																																																																																																																																																																																																																																																																																																																																																																																																																																																																																						
191	Portage La Prairie	C	7,209,891	6,059,161	-	-	-	662,573	1,775,442	-	-	553,777	787,243	9,838,196	192	Selkirk	C	5,940,834	6,257,191	-	-	-	-	534,551	-	-	184,588	1,134,144	8,110,474	193	Steinbach	C	11,528,835	3,851,688	-	-	-	2,899,782	2,115,291	-	-	196,586	127,887	9,919,234	194	The Pas	C	3,573,087	4,011,898	-	-	-	-	524,223	-	-	381,192	812,912	5,730,225	195	Thompson	C	10,329,612	5,782,497	-	-	-	442,212	1,178,680	-	-	-	4,758,016	12,161,405	196	Winkler	C	9,615,915	2,856,058	-	-	-	3,826,937	985,661	-	-	-	77,443	7,746,099	Total Urban Municipalities			137,220,932	99,566,074	1,120,580	1,543,990	16,335,798	16,776,526	139,073	11,799,067	18,891,062	166,172,169	197	Winnipeg	C	497,237,079	412,519,000	-	-	-	-	42,542,000	-	-	34,471,000	18,713,000	508,245,000																																																																																																																																																																																																																																																																																																																																																																																																																																																																																																																																																																																																																																																																																																																																																																																																																																																																																																																																																																																																																																																																																																																																																																																																					
192	Selkirk	C	5,940,834	6,257,191	-	-	-	-	534,551	-	-	184,588	1,134,144	8,110,474	193	Steinbach	C	11,528,835	3,851,688	-	-	-	2,899,782	2,115,291	-	-	196,586	127,887	9,919,234	194	The Pas	C	3,573,087	4,011,898	-	-	-	-	524,223	-	-	381,192	812,912	5,730,225	195	Thompson	C	10,329,612	5,782,497	-	-	-	442,212	1,178,680	-	-	-	4,758,016	12,161,405	196	Winkler	C	9,615,915	2,856,058	-	-	-	3,826,937	985,661	-	-	-	77,443	7,746,099	Total Urban Municipalities			137,220,932	99,566,074	1,120,580	1,543,990	16,335,798	16,776,526	139,073	11,799,067	18,891,062	166,172,169	197	Winnipeg	C	497,237,079	412,519,000	-	-	-	-	42,542,000	-	-	34,471,000	18,713,000	508,245,000																																																																																																																																																																																																																																																																																																																																																																																																																																																																																																																																																																																																																																																																																																																																																																																																																																																																																																																																																																																																																																																																																																																																																																																																																				
193	Steinbach	C	11,528,835	3,851,688	-	-	-	2,899,782	2,115,291	-	-	196,586	127,887	9,919,234	194	The Pas	C	3,573,087	4,011,898	-	-	-	-	524,223	-	-	381,192	812,912	5,730,225	195	Thompson	C	10,329,612	5,782,497	-	-	-	442,212	1,178,680	-	-	-	4,758,016	12,161,405	196	Winkler	C	9,615,915	2,856,058	-	-	-	3,826,937	985,661	-	-	-	77,443	7,746,099	Total Urban Municipalities			137,220,932	99,566,074	1,120,580	1,543,990	16,335,798	16,776,526	139,073	11,799,067	18,891,062	166,172,169	197	Winnipeg	C	497,237,079	412,519,000	-	-	-	-	42,542,000	-	-	34,471,000	18,713,000	508,245,000																																																																																																																																																																																																																																																																																																																																																																																																																																																																																																																																																																																																																																																																																																																																																																																																																																																																																																																																																																																																																																																																																																																																																																																																																																			
194	The Pas	C	3,573,087	4,011,898	-	-	-	-	524,223	-	-	381,192	812,912	5,730,225	195	Thompson	C	10,329,612	5,782,497	-	-	-	442,212	1,178,680	-	-	-	4,758,016	12,161,405	196	Winkler	C	9,615,915	2,856,058	-	-	-	3,826,937	985,661	-	-	-	77,443	7,746,099	Total Urban Municipalities			137,220,932	99,566,074	1,120,580	1,543,990	16,335,798	16,776,526	139,073	11,799,067	18,891,062	166,172,169	197	Winnipeg	C	497,237,079	412,519,000	-	-	-	-	42,542,000	-	-	34,471,000	18,713,000	508,245,000																																																																																																																																																																																																																																																																																																																																																																																																																																																																																																																																																																																																																																																																																																																																																																																																																																																																																																																																																																																																																																																																																																																																																																																																																																																		
195	Thompson	C	10,329,612	5,782,497	-	-	-	442,212	1,178,680	-	-	-	4,758,016	12,161,405	196	Winkler	C	9,615,915	2,856,058	-	-	-	3,826,937	985,661	-	-	-	77,443	7,746,099	Total Urban Municipalities			137,220,932	99,566,074	1,120,580	1,543,990	16,335,798	16,776,526	139,073	11,799,067	18,891,062	166,172,169	197	Winnipeg	C	497,237,079	412,519,000	-	-	-	-	42,542,000	-	-	34,471,000	18,713,000	508,245,000																																																																																																																																																																																																																																																																																																																																																																																																																																																																																																																																																																																																																																																																																																																																																																																																																																																																																																																																																																																																																																																																																																																																																																																																																																																																	
196	Winkler	C	9,615,915	2,856,058	-	-	-	3,826,937	985,661	-	-	-	77,443	7,746,099	Total Urban Municipalities			137,220,932	99,566,074	1,120,580	1,543,990	16,335,798	16,776,526	139,073	11,799,067	18,891,062	166,172,169	197	Winnipeg	C	497,237,079	412,519,000	-	-	-	-	42,542,000	-	-	34,471,000	18,713,000	508,245,000																																																																																																																																																																																																																																																																																																																																																																																																																																																																																																																																																																																																																																																																																																																																																																																																																																																																																																																																																																																																																																																																																																																																																																																																																																																																																
Total Urban Municipalities			137,220,932	99,566,074	1,120,580	1,543,990	16,335,798	16,776,526	139,073	11,799,067	18,891,062	166,172,169	197	Winnipeg	C	497,237,079	412,519,000	-	-	-	-	42,542,000	-	-	34,471,000	18,713,000	508,245,000																																																																																																																																																																																																																																																																																																																																																																																																																																																																																																																																																																																																																																																																																																																																																																																																																																																																																																																																																																																																																																																																																																																																																																																																																																																																																															
197	Winnipeg	C	497,237,079	412,519,000	-	-	-	-	42,542,000	-	-	34,471,000	18,713,000	508,245,000																																																																																																																																																																																																																																																																																																																																																																																																																																																																																																																																																																																																																																																																																																																																																																																																																																																																																																																																																																																																																																																																																																																																																																																																																																																																																																												

Summary

Rural Municipalities:																			
Populations under 1,000			39,806,300	28,568,714	724,421	4,939,240	3,818,118	1,052,900	15,480	4,133,405	1,034,482	44,286,760							
Populations 1,000 - 5,000			109,817,949	43,451,690	2,632,480	16,548,875	6,280,036	4,935,585	128,662	8,985,037	3,702,726	86,665,090							
Populations over 5,000			93,978,514	42,449,505	1,569,959	6,727,860	1,367,342	5,487,190	71,231	4,575,883	1,456,698	63,705,669							
Total Rural Municipalities			243,602,763	114,469,910	4,926,860	28,215,976	11,465,496	11,475,675	215,373	17,694,325	6,193,905	194,657,518							
Urban Municipalities:																			
Populations under 1,000			8,951,814	13,743,034	14,859	1,543,990	1,455,007	1,003,262	84,470	768,718	3,018,419	21,631,759							
Populations 1,000 - 5,000			31,802,597	23,662,930	1,105,721	-	4,950,375	4,508,860	54,603	2,849,314	1,480,502	38,612,305							
Populations over 5,000			96,466,521	62,160,110	-	-	9,930,415	11,264,404	-	8,181,034	14,392,141	105,928,105							
Total Urban Municipalities			137,220,932	99,566,074 </															

Net Taxes Added (Cancelled)	Prepaid Local Improvement Levies	Penalties & Interest	Discounts	Business Taxes	User Fees	Permit, Licenses & Fines	Investment Income	Other Revenue	Water & Sewer	Grants Province of Manitoba	Grants Other	Total Revenue	#
1,889	-	4,508	-	-	56,715	1,249	15,062	162,835	70,562	90,281	44,211	686,228	118
2,561	-	1,997	(1,295)	-	25,364	556	9,281	15,352	64,729	34,662	83,548	497,967	119
10,010	21,428	-	-	-	132,409	1,088	13,080	58,287	195,318	89,905	93,780	1,338,864	120
641	-	4,507	(2,198)	-	11,145	1,177	5,665	7,698	53,744	36,133	27,514	310,620	121
7,469	-	2,060	-	234	30,499	-	-	8,605	83,491	72,024	29,777	502,962	122
7,247	-	77,142	-	1,152	657,802	6,339	527,842	2,340,205	712,838	2,176,106	46,494	8,417,083	123
20,514	-	4,765	-	-	79,349	2,881	4,862	28,030	209,273	49,389	143,910	915,158	124
22,003	-	8,933	-	1,565	102,462	4,259	16,248	128,836	411,349	272,173	198,562	2,097,762	125
25,034	-	19,387	-	-	47,093	-	7,722	52,041	-	88,350	216,564	1,731,371	126
-	-	-	-	-	-	-	-	-	-	-	-	-	127
9,928	-	12,988	(9,234)	-	112,063	4,267	5,471	39,331	583,802	656,518	44,605	2,402,242	128
177	-	4,592	-	-	52,467	3,250	7,279	28,267	121,031	35,606	40,192	679,707	129
3,102	-	7,986	-	-	33,911	100	455	227	66,934	24,787	23,868	316,472	130
13,460	-	12,468	(786)	-	135,239	3,243	11,666	16,454	355,187	393,199	152,577	1,752,487	131
4,832	-	28,291	-	877	154,308	8,056	15,051	137,107	363,232	234,920	61,796	1,944,468	132
7,919	-	7,027	-	-	40,383	-	1,427	60,093	-	312,446	88,383	1,024,921	133
-	-	7,389	-	-	172,626	124	3,580	34,572	4,789,117	380,383	18,339	5,887,877	134
13,792	-	6,076	-	998	257,841	4,402	19,189	61,518	324,748	172,140	104,150	1,676,513	135
-	-	-	-	-	-	-	-	-	-	-	-	-	136
18,571	-	7,481	-	981	148,435	17,084	18,951	39,177	228,816	207,217	139,055	1,487,287	137
4,364	-	5,795	-	-	275,443	2,634	3,386	94,642	189,184	105,115	35,357	1,056,748	138
15,896	-	56,808	-	-	302,179	2,524	2,407	109,755	170,678	441,350	29,549	1,939,434	139
10,530	-	29,103	-	-	445,743	1,680	20,348	131,066	797,833	109,469	38,969	2,171,218	140
10,979	-	4,195	-	-	61,265	6,820	9,276	94,094	337,380	197,917	129,108	1,430,526	141
13,164	-	5,159	(2,755)	-	91,014	-	4,788	42,941	165,094	210,429	90,975	1,321,577	142
871	-	5,867	-	-	15,897	2,098	4,146	80,041	75,489	52,897	43,556	601,282	143
523	-	4,444	-	-	55,998	584	4,326	785	106,919	83,102	32,173	553,000	144
-	-	-	-	-	421,161	71	2,523	45,797	166,797	228,568	395,638	1,708,783	145
2,259	-	5,112	-	-	21,533	3,770	7,195	40,524	42,558	129,801	35,280	471,967	146
21,819	-	6,074	-	-	156,052	1,329	12,540	110,707	170,512	95,785	220,882	1,425,326	147
31,192	-	6,962	-	-	108,817	10,270	6,207	34,957	232,097	149,732	70,438	1,154,988	148
9,465	-	7,569	-	-	68,532	3,887	21,415	21,279	81,707	40,403	53,182	514,837	149
2,153	-	8,920	-	-	33,975	2,134	3,652	8,711	31,349	51,489	80,637	608,087	150
1,614	-	5,844	(860)	-	76,618	2,020	10,819	115,913	245,997	66,946	102,977	1,080,454	151
116,342	-	21,559	-	-	341,681	23,711	11,443	207,260	435,695	450,608	180,381	3,143,639	152
3,148	-	3,652	-	-	34,480	4,369	1,914	13,578	62,222	45,179	41,460	519,824	153
9,824	-	3,901	-	-	66,996	1,349	7,309	39,321	378,869	71,977	148,573	1,154,115	154
1,517	-	3,139	-	-	6,479	194	2,294	7,434	33,721	119,123	48,225	380,536	155
4,021	-	2,349	-	-	129,694	8,079	17,517	35,460	102,681	121,747	82,421	1,021,171	156
9,272	-	762	-	-	228,498	780	2,413	47,201	35,216	22,801	33,878	501,058	157
7,366	-	1,389	-	295	57,118	182	2,267	52,694	161,227	2,476,741	47,209	3,097,409	158
592	-	3,511	(2,514)	-	114,438	682	3,846	89,706	188,157	262,268	37,402	1,196,727	159
-	-	-	-	-	-	-	-	-	-	-	-	-	160
77,195	-	17,840	-	148,411	1,144,363	36,791	57,607	322,780	2,339,684	1,076,607	747,351	9,213,574	160
17,667	-	21,776	-	-	265,410	4,227	9,266	52,615	281,876	328,766	74,836	2,027,559	161
90,519	-	18,537	-	-	783,797	13,500	27,051	-	420,110	634,938	232,783	4,294,915	162
35,532	-	13,965	-	33,037	149,747	4,946	4,668	93,424	500,923	329,273	273,194	2,624,011	163
11,406	-	6,841	-	2,998	258,748	37,164	20,384	81,509	121,737	358,112	211,416	2,188,398	164
70,597	-	10,921	-	2,612	394,331	89,808	11,121	242,029	835,767	583,053	465,195	5,200,909	165
-	-	-	-	-	-	-	-	-	-	-	-	-	166
20,740	-	5,675	-	-	68,167	24,846	14,068	5,692	367,140	328,793	56,400	1,986,341	167
-	-	-	-	-	-	-	-	-	-	-	-	-	168
69,581	-	17,174	-	-	493,746	35,440	67,848	413,339	1,476,541	493,658	304,379	5,858,098	169
59,321	-	32,647	-	-	487,614	20,976	6,804	163,263	680,388	673,436	656,840	4,448,701	170
185,464	-	38,231	-	-	518,598	30,187	52,546	238,396	1,316,578	1,268,794	264,674	7,225,114	171
226,028	-	95,422	-	-	1,776,240	60,584	52,821	1,587,581	2,631,211	579,903	147,845	9,384,761	172
-	-	-	-	-	-	-	-	-	-	-	-	-	173
296	-	39,215	-	-	64,725	18,601	6,378	243,336	94,021	233,486	294,187	2,338,681	174
31,379	-	9,929	-	1,628	170,599	17,557	29,855	697,311	278,069	1,125,361	1,301,660	4,639,834	175
13,617	-	25,596	(8,314)	2,028	297,720	8,399	41,016	90,318	986,193	329,665	254,165	3,602,611	176
25,626	-	17,136	-	74,860	335,774	13,033	19,999	810,846	513,616	1,405,213	1,504,124	6,152,079	177
49,404	-	18,909	-	2,788	614,686	12,322	15,869	121,833	796,956	383,344	217,652	3,562,677	178
35,027	-	1,408	-	-	148,755	21,945	4,684	70,414	30,396	160,688	251,153	1,500,110	179
54,300	-	17,740	-	-	448,306	135,605	27,992	72,080	65,178	543,481	183,236	2,922,573	180
2,772	-	9,747	(9,866)	-	293,017	6,678	25,713	19,657	257,293	232,065	130,369	1,633,865	181
-	-	-	-	-	-	-	-	-	-	-	-	-	182
66,075	-	90,403	(23,399)	75,038	773,809	39,439	42,505	496,064	1,343,510	956,850	398,457	7,463,250	183
21,702	-	42,112	-	-	186,279	3,441	11,591	80,546	71,864	242,163	25,321	1,338,097	184
85,337	-	26,042	-	4,276	2,739,552	62,162	116,420	1,384,859	730,806	717,487	388,177	9,166,479	185
47,521	-	25,093	-	-	140,375	45,513	32,844	4,860	59,056	228,852	78,461	1,978,272	186
-	-	-	-	-	-	-	-	-	-	-	-	-	187
1,906,686	-	516,655	-	84,254	13,048,638	3,245,592	499,876	2,186,407	22,432,280	15,485,372	6,651,128	99,170,121	187
244,925	-	70,832	-	12,250	1,649,282	148,804	92,863	713,829	2,133,990	1,873,897	962,996	14,390,900	188
33,895	-	85,373	-	159,746	671,972	822,690	76,736	396,773	2,539,693	4,349,864	389,888	17,064,109	189
125,846	-	47,883	-	-	1,600,712	174,545	42,002	415,178	1,832,826	2,504,807	335,497	13,291,825	190
237,566	-	88,362	-	-	2,797,709	313,487	239,985	491,896	9,025,948	3,384,561	1,222,515	27,640,225	191
133,292	-	101,203	-	244,972	1,714,917	106,518	186,049	638,092	2,824,070	7,731,263	974,650	22,765,500	192
611,105	-	58,762	-	117,744	4,125,007	609,819	264,971	3,004,264	2,752,227	3,038,423	1,682,822	25,136,378	193
18,916	-	74,446	-	9,833	2,127,920	39,581	86,939	138,230	1,961,975	2,519,070	683,164	13,390,299	194
397,696	-	151,496	-	432,873	3,697,312	382,675	21,402	703,638	3,038,643	4,935,086	740,870	26,663,096	195
278,037	-	43,023	-	75,325	2,302,322	130,676	80,924	2,461,385	4,188,495	2,053,330	625,280	19,984,896	196
5,696,303	21,428	9,205,306	(61,221)	1,490,775	51,505,067	6,832,569	3,131,691	23,014,531	81,746,236	71,947,347	26,146,280	440,971,250	197
-	-	6,957,000	-	55,534,000	184,009,000	53,402,000	40,449,000	106,844,000	216,084,000	237,629,000	60,457,000	1,469,610,000	197

2,239,252	11,166	683,992	(102,928)	57,345	8,752,747	305,284	883,191	2,232,258	7,569,755	15,920,264	4,918,059	87,757,144	
4,116,746	12,874	1,509,702	(104,191)	246,884	10,105,704	1,078,359	1,505,533	8,596,171	20,143,509	46,549,953	9,601,574	190,027,909	
2,949,918	100,703	921,739	(51,467)	245,717	16,257,440	3,374,8							

#	Rural Municipalities	Type	General Government Services				Protective Services					
			Legislative	General Administrative	Other	Total General Government Services	Police	Fire	Emergency Measures	Other	Total Protective Services	
	Populations under 1,000											
1	Albert	RM	30,902	128,340	6,215	165,457	-	37,468	2,424	27,509	67,401	
2	Archie	RM	48,904	208,148	39,831	296,883	-	39,232	5,949	26,497	71,678	
3	Arthur	RM	42,480	185,121	-	227,601	-	53,939	503,322	-	557,261	
4	Birle	RM	25,246	136,084	56,670	218,000	-	38,869	1,694	113	40,778	
5	Blanshard	RM	43,193	223,492	11,791	278,476	-	27,952	4,418	-	32,370	
6	Brenda	RM	21,600	212,796	15,855	250,251	-	37,680	4,275	44,899	86,834	
7	Cameron	RM	38,485	109,253	10,425	158,163	-	12,109	1,801	300	14,210	
8	Clanwilliam	RM	21,758	116,148	38,578	176,484	-	30,834	3,781	-	34,615	
9	Daly	RM	38,486	234,734	-	273,220	-	18,420	-	27,719	46,139	
10	Edward	RM	55,067	166,124	90,154	311,345	-	22,519	4,440	8,281	35,240	
11	Ellice	RM	-	-	-	-	-	-	-	-	-	
12	Eriksdale	RM	34,996	144,194	-	179,190	-	79,309	5,774	-	85,083	
13	Ethelbert	RM	23,586	146,297	15,706	185,589	-	42,378	910	3,692	46,980	
14	Gilbert Plains	RM	41,100	299,907	15,481	356,488	-	30,237	14,461	6,611	51,309	
15	Glenella	RM	29,618	119,240	-	148,858	-	17,422	1,546	3,721	22,689	
16	Glenwood	RM	-	184,785	43,456	228,241	-	39,304	219,893	1,978	261,175	
17	Grandview	RM	43,260	191,780	53,250	288,290	-	22,431	38,430	31,681	92,542	
18	Hamota	RM	55,142	163,736	35,955	254,833	-	41,609	1,923	3,010	46,542	
19	Harrison	RM	59,258	170,077	94,100	323,435	-	89,456	7,819	2,855	100,130	
20	Hillsburg	RM	38,737	136,908	2,717	178,362	-	24,200	1,447	-	25,647	
21	Lakeview	RM	21,143	150,265	11,661	183,069	-	14,830	-	25	14,855	
22	Langford	RM	37,059	94,033	45,517	176,609	3,741	42,421	2,876	11,402	60,449	
23	Lansdowne	RM	36,201	232,209	17,194	317,604	-	17,124	17,614	540	33,878	
24	Lawrence	RM	30,350	126,626	32,460	189,436	-	19,170	2,803	-	21,973	
25	Louise	RM	52,984	205,136	21,032	279,152	-	64,510	3,323	2,436	70,269	
26	McCreary	RM	35,427	130,446	5,875	171,748	-	17,859	-	6,586	24,445	
27	Miniota	RM	65,669	246,930	91,377	403,976	-	58,280	4,206	250	62,736	
28	Minitonas	RM	34,288	177,140	43,738	255,166	-	29,852	4,934	3,440	38,226	
29	Minto	RM	54,228	90,355	24,589	169,172	-	21,344	3,613	-	24,957	
30	Morton	RM	53,860	151,483	55,379	260,722	-	54,346	2,147	10,111	66,604	
31	Mossey River	RM	29,277	184,367	5,201	218,845	-	33,013	1,685	294,978	329,676	
32	Mystery Lake	LGD	25,938	31,880	39	57,857	-	-	-	-	-	
33	Ochre River	RM	44,372	163,867	15,258	223,497	-	66,976	3,638	703,131	773,745	
34	Odanah	RM	50,989	97,199	15,650	163,838	-	19,852	3,153	-	23,005	
35	Park	RM	61,903	360,845	7,448	430,196	-	66,913	3,982	4,595	75,490	
36	Riverside	RM	32,116	121,759	66,995	220,870	-	46,674	3,516	646	50,836	
37	Roblin	RM	50,941	249,471	35,340	335,752	-	44,791	2,637	2,882	50,310	
38	Rosburn	RM	48,801	215,943	133,387	398,131	-	13,685	5,332	20,468	39,485	
39	Russell	RM	57,790	143,110	3,871	204,771	-	65,427	738	93,667	159,832	
40	Saskatchewan	RM	55,255	160,475	47,393	263,123	-	28,173	-	-	28,173	
41	Shellmouth-Boulton	RM	60,664	226,466	13,960	301,120	-	43,167	3,001	29,239	75,407	
42	Sifton	RM	35,400	183,266	170,645	389,311	19,800	57,920	448,983	20,618	547,321	
43	Silver Creek	RM	38,693	165,272	9,922	213,887	-	49,348	2,667	13,037	65,052	
44	South Cypress	RM	66,555	193,556	56,923	317,034	-	69,112	3,865	-	72,977	
45	Ste. Rose	RM	45,429	198,707	26,822	270,958	-	10,940	2,365	164,536	177,841	
46	Strathclair	RM	16,852	306,092	29,888	352,832	-	27,321	1,507	26,041	54,869	
47	Strathcona	RM	16,886	143,281	133,588	293,755	-	29,069	421	1,008	30,498	
48	Victoria Beach	RM	58,882	318,113	31,995	408,990	211,497	160,192	361,397	32,859	765,945	
49	Whitewater	RM	62,540	137,877	196	200,523	-	71,507	6,126	-	77,633	
50	Winchester	RM	31,769	216,904	109,879	358,552	-	46,106	1,776	45,168	93,050	
51	Woodworth	RM	87,732	155,743	35,420	278,895	-	42,916	4,225	4,050	51,191	
	Populations 1,000 - 5,000											
52	Alexander	RM	172,495	778,734	-	951,229	138,480	408,066	164,838	39,614	750,998	
53	Alonsa	RM	84,399	205,765	7,791	297,955	-	70,253	4,324	2,108,538	2,183,115	
54	Argyle	RM	31,194	197,882	94,058	323,134	-	58,446	406,629	638	465,713	
55	Armstrong	RM	42,565	191,693	112,832	347,090	-	119,083	313,076	17,408	449,567	
56	Bifrost	RM	-	-	-	-	-	-	-	-	-	
57	Brokenhead	RM	139,784	601,394	168,609	909,787	11,781	171,063	6,985	3,509	193,338	
58	Cartier	RM	87,608	460,983	168,157	716,748	-	136,070	10,000	73,310	219,380	
59	Coldwell	RM	69,731	150,437	81,216	301,384	-	54,316	114,078	23,376	191,770	
60	Cornwallis	RM	58,355	225,964	85,788	370,107	41,904	158,022	615,816	23,090	838,832	
61	Dauphin	RM	78,546	513,320	20,212	612,078	-	248,950	1,804	77,713	328,467	
62	De Salaberry	RM	52,734	341,167	430,036	823,937	-	119,054	174,379	56,701	350,134	
63	Dufferin	RM	92,154	315,052	454,334	861,540	-	76,066	975	12,526	89,567	
64	Elton	RM	68,272	181,778	17,059	267,109	-	62,175	411,307	1,227	474,709	
65	Fisher	RM	76,387	234,760	396,886	708,033	-	106,521	7,865	273,378	387,764	
66	Franklin	RM	133,603	165,660	266,127	565,390	-	114,944	717,219	87,008	919,171	
67	Grahamdale	RM	69,527	190,628	114,438	374,593	-	77,127	30,637	-	107,764	
68	Grey	RM	78,031	309,476	45,298	432,805	-	106,157	1,616	20,829	128,602	
69	Headingley	RM	71,116	648,113	6,701	725,930	-	212,571	5,000	88,672	306,443	
70	Kelsey	RM	91,768	365,248	89,653	546,669	-	87,836	1,015,388	337,065	1,440,289	
71	Killarney-Turtle Mountain	M	114,469	398,690	66,734	579,893	351,811	129,292	382,141	5,039	868,283	
72	Lac du Bonnet	RM	86,920	286,836	379,569	753,325	14,116	117,556	9,036	51,122	191,830	
73	Lorne	RM	57,950	325,152	-	383,102	-	108,619	7,082	-	115,701	
74	Montcalm	RM	73,174	243,820	98,433	415,427	-	111,451	3,020,404	18,865	3,150,720	
75	Morris	RM	67,825	368,812	277,715	714,352	-	102,472	2,800	87,891	193,163	
76	Mountain	RM	122,547	344,406	9,896	476,849	-	55,637	6,866	28,849	91,352	
77	North Cypress	RM	44,861	270,874	278,959	594,694	-	48,990	5,687	5,968	60,645	
78	North Norfolk	RM	101,759	256,366	118,757	476,902	-	92,343	8,665	57,705	158,713	
79	Oakland	RM	42,531	195,706	16,974	255,211	250	29,259	3,399	8,444	41,352	
80	Pembina	RM	69,589	120,365	185,104	375,058	-	70,245	1,800	55,591	127,636	
81	Piney	RM	39,140	247,777	17,903	304,820	176	50,154	26,042	22,730	99,102	
82	Pipestone	RM	96,287	415,671	343,239	855,197	-	152,865	38,957	191,204	383,026	
83	Reynolds	RM	58,328	114,367	163,486	336,181	141	167,917	4,294	25,225	197,577	
84	Rhineland	RM	70,797	340,805	313,502	725,104	-	143,869	2,721	37,124	183,714	
85	Roland	RM	28,421	215,690	-	244,111	-	57,216	13,870	8,569	79,655	
86	Rosedale	RM	45,901	247,726	-	293,627	7,482	45,118	84	3,678	56,362	
87	Rosser	RM	80,806	305,710	127,261	513,777	-	232,696	19,480	11,259	263,435	
88	Shell River	RM	62,902	290,708	9,241	362,851	-	45,847	3,645	50,127	96,619	
89	Shoal Lake	RM	64,633	138,848	36,761	240,242	-	55,692	2,191	4,120	62,003	
90	Siglufos	RM	95,861	272,143	-	368,004	-	101,535	202,446	-	303,981	
91	South Norfolk	RM	30,8									

Transportation Services				Environmental Health Services	Public Health & Welfare Services	Regional Planning & Development	Resource Conservation & Industrial Development	Recreation & Cultural Services	Water & Sewer	Total Expenses	#
Roads, Streets & Bridges	Air Transport	Public Transit	Total Transportation Services								
496,183	-	-	496,183	14,183	906	11,131	19,522	35,290	-	810,073	1
818,323	-	-	818,323	12,053	1,533	27,779	17,378	30,095	-	1,303,904	2
857,197	-	30,509	887,706	19,670	18,336	-	48,311	139,346	315,278	2,213,509	3
737,169	-	16,183	753,352	24,486	10,169	3,221	78,531	145,630	12,848	1,286,937	4
782,871	-	-	782,871	80,859	9,731	35,157	74,538	68,892	118,226	1,481,120	5
760,798	-	-	760,798	62,392	11,354	-	62,938	125,480	71,415	1,431,472	6
603,289	-	-	603,289	23,972	2,397	12,314	105,188	71,177	-	990,710	7
306,519	1,200	-	307,719	57,293	3,888	14,962	13,560	62,020	-	670,541	8
775,842	-	-	775,842	41,856	3,507	16,244	66,263	348,245	36,753	1,608,069	9
1,307,075	-	-	1,307,075	63,357	18,517	15,264	61,615	135,081	59,006	2,006,500	10
-	-	-	-	-	-	-	-	-	-	-	11
844,346	-	-	844,346	218,261	23,229	24,127	35,094	85,437	9,621	1,504,388	12
605,995	-	-	605,995	22,943	3,729	3,980	57,406	2,610	-	929,232	13
1,144,510	-	-	1,144,510	24,603	106,550	9,867	84,181	176,913	366,016	2,320,437	14
365,341	-	-	365,341	27,353	4,720	1,559	20,874	74,613	42,272	708,279	15
440,114	-	-	440,114	67,720	164,902	80,570	35,124	123,721	-	1,401,567	16
967,691	1,641	27,417	996,749	40,673	79,236	7,251	48,195	240,430	145,440	1,938,806	17
641,270	-	15,141	656,411	16,310	18,662	23,038	129,086	188,195	-	1,333,077	18
679,264	-	-	679,264	87,031	370	43,131	58,501	10,653	263,408	1,565,923	19
540,033	-	-	540,033	9,696	28,126	7,625	16,189	83,299	-	888,977	20
2,736,802	-	-	2,736,802	22,211	-	6,371	34,868	20,305	78,579	3,097,060	21
628,655	-	-	628,655	65,009	10,375	9,329	64,432	43,050	68,331	1,146,228	22
567,248	-	-	567,248	55,841	15,701	5,337	28,863	68,871	209,467	1,139,940	23
645,380	-	-	645,380	11,370	23	8,425	48,100	65,993	-	990,700	24
1,026,831	-	20,308	1,047,139	293,710	20,647	4,802	146,546	176,518	-	2,038,783	25
259,890	-	-	259,890	23,496	2,813	10,348	57,955	86,148	-	636,843	26
960,322	-	10,613	970,935	82,012	16,252	32,442	63,753	51,204	27,083	1,710,393	27
1,466,349	88,732	33,833	1,588,914	36,283	23,654	8,078	45,704	82,454	-	2,078,479	28
433,155	-	-	433,155	56,079	1,106	19,950	35,925	85,224	-	825,568	29
1,010,012	-	-	1,010,012	52,231	34,288	7,463	192,469	411,059	-	2,034,848	30
508,179	-	-	508,179	43,406	1,007	8,716	29,631	14,489	-	1,153,949	31
1,115	1,493,285	-	1,494,400	856,245	-	-	-	-	-	2,408,502	32
346,448	-	-	346,448	57,165	820	15,120	131,264	30,606	24,592	1,603,257	33
507,215	-	-	507,215	50,859	4,457	18,163	30,843	67,272	202,064	1,067,716	34
925,009	-	-	925,009	171,057	12,675	90,499	46,721	64,116	3,259	1,819,022	35
390,314	-	-	390,314	37,128	522	26,154	107,244	32,090	40,945	906,103	36
857,100	-	-	857,100	44,876	7,386	-	54,955	136,903	-	1,487,282	37
576,860	-	-	576,860	17,960	9,048	1,133	52,955	322,385	-	1,417,957	38
780,461	-	-	780,461	34,820	7,789	1,910	82,228	132,348	-	1,440,617	39
660,133	-	-	660,133	33,383	712	21,114	21,389	62,831	-	1,091,158	40
909,666	-	-	909,666	43,859	397	9,938	97,579	50,778	174,899	1,663,643	41
631,193	-	-	631,193	86,636	622	13,878	130,939	73,986	-	1,873,886	42
979,265	-	-	979,265	29,299	723	6,695	51,439	45,350	61,940	1,453,550	43
676,286	2,437	21,786	700,509	45,099	13,801	30,235	102,593	108,038	-	1,390,286	44
481,953	-	-	481,953	51,593	41,363	3,740	71,009	224,017	73,182	1,395,656	45
586,529	-	-	586,529	98,125	9,145	29,588	17,855	120,797	169,523	1,439,263	46
606,320	-	-	606,320	50,648	624	18,975	13,036	47,267	110,626	1,171,749	47
435,535	-	-	435,535	182,914	2,472	259,543	4,408	196,989	351,489	2,608,285	48
1,056,465	-	-	1,056,465	38,398	-	45,288	98,319	99,147	68,641	1,684,414	49
592,403	11,259	27,178	630,840	37,834	45,935	-	90,886	209,531	33,838	1,500,466	50
1,002,445	-	-	1,002,445	88,622	3,724	21,144	64,424	56,391	154,982	1,721,818	51
1,450,650	-	-	1,450,650	449,223	48,213	125,318	10,614	265,604	39,417	4,091,266	52
437,263	-	-	437,263	99,960	14,162	5,899	116,672	21,660	-	3,176,686	53
866,579	-	48,058	914,637	98,449	971	28,673	64,545	63,623	110,584	2,070,329	54
777,524	-	-	777,524	111,304	11,230	9,485	69,562	1,501	-	1,777,263	55
-	-	-	-	-	-	-	-	-	-	-	56
1,928,671	-	-	1,928,671	85,625	105,135	69,338	141,444	161,075	567,738	4,162,051	57
1,258,620	-	-	1,258,620	103,323	44,511	26,051	66,382	119,340	190,058	3,504,413	58
501,156	-	-	501,156	196,593	7,482	59,363	29,518	80,615	33,399	1,401,280	59
627,988	-	-	627,988	207,371	9,262	165,387	17,561	6,101	-	2,242,609	60
1,987,544	-	-	1,987,544	167,585	208,045	32,275	268,302	1,131,475	-	4,735,771	61
1,342,282	-	3,467	1,345,749	162,065	4,079	76,282	255,611	319,765	314,479	3,652,101	62
1,291,412	-	-	1,291,412	31,044	111,362	-	159,139	564,360	790,553	3,898,978	63
579,427	-	-	579,427	167,561	1,653	61,757	46,460	6,287	1,782,801	1,782,801	64
494,422	-	-	494,422	99,463	24,148	137,897	22,545	22,466	191,209	2,087,947	65
1,366,773	-	-	1,366,773	138,240	8,395	8,672	59,309	31,371	146,753	3,244,074	66
5,064,849	-	-	5,064,849	57,216	15,197	-	77,292	58,554	-	5,755,465	67
2,776,890	-	-	2,776,890	151,867	2,814	3,653	59,541	103,154	1,162,279	4,821,605	68
1,303,000	-	-	1,303,000	137,112	78	181,557	336,140	395,872	1,225,396	4,611,528	69
1,107,627	-	-	1,107,627	115,091	64,027	1,482	54,667	232,363	393,098	3,955,313	70
928,649	-	13,225	941,874	356,510	63,140	84,140	179,987	1,592,094	550,569	5,216,490	71
1,747,114	-	-	1,747,114	258,918	23,072	103,332	116,414	254,258	3,128	3,451,391	72
1,215,447	-	-	1,215,447	105,012	1,303	48,851	131,490	93,541	329,391	2,223,778	73
792,488	-	-	792,488	75,242	173,242	1,886	70,397	364,319	461,346	5,565,661	74
2,273,403	-	36,619	2,310,022	151,473	2,155	14,604	107,990	198,620	1,199,022	4,849,401	75
417,768	-	-	417,768	93,338	38,432	71,673	78,945	47,126	186,142	1,501,625	76
1,274,002	-	26,556	1,300,558	261,290	55,402	37,824	63,690	634,817	-	3,008,920	77
1,560,572	-	-	1,560,572	92,781	18,550	9,551	151,353	369,965	563,288	3,401,675	78
801,589	-	-	801,589	57,747	10,551	3,021	41,961	32,846	-	1,244,278	79
1,548,322	-	-	1,548,322	163,760	11,180	-	82,834	50,939	18,655	2,378,384	80
448,192	10,888	-	459,080	136,825	14,916	46,570	74,447	72,782	-	1,208,542	81
1,841,976	-	30,493	1,872,469	233,323	20,248	32,588	477,862	417,760	174,996	4,467,469	82
217,509	-	-	217,509	144,383	15,497	55,043	38,432	-	-	1,004,622	83
1,863,341	2,211	-	1,865,552	101,297	137,776	23,447	604,646	175,683	947,368	4,764,587	84
855,321	-	-	855,321	60,928	3,700	10,071	111,930	223,258	1,592,001	1,592,001	85
800,682	-	-	800,682	88,521	12,388	25,966	28,988	25,610	42,282	1,374,426	86
1,235,506	-	-	1,235,506	52,245	3,260	71,763	204,928	176,897	420,721	2,942,532	87
1,132,844	-	-	1,132,844	65,535	73,932	29,810	72,139	252,894	-	2,089,624	88
569,013	8,478	12,229	589,720	71,919	6,899	1,219	78,209	251,521	14,819	1,316,551	89
785,571	2,641	-	788,212	57,518	10,555	45,934	14,399	88,789	97,307	1,774,699	90
985,630	3,880	14,320	1,003,830	66,393	5,664	49,781	191,544	108,851	54,732	1,879,997	91
369,538	-	-	369,538	58,737	905	44,927	13,815	39,018	595,192	1,724,108	92
16,138,222	-	-	16,138,222	127,460	22,818	89,336	99,140	48,220	-	17,051,136	93
1,385,277	-	-	1,385,277	95,771	28,158	7,536	25,562	9,791	-	2,502,535	94
281,728	-	-	281,728	113,069	11,843	21,432	47,869	22,280	25,764	942,520	95
1,605,413	113,964	-	1,719,377	115,583	64,178	17,074	77,205	182,751	-	2,742,637	96
799,134	-	-	799,134	105,440	62,780						

#	Urban Municipalities	Type	General Government Services				Protective Services					
			Legislative	General Administrative	Other	Total General Government Services	Police	Fire	Emergency Measures	Other	Total Protective Services	
Populations under 1,000												
118	Bentley	V	19,444	55,612	19,529	94,585	244	28,747	2,892	61,788	93,471	
119	Binscarth	V	23,461	98,147	29,840	151,448	625	17,110	323	17,226	35,284	
120	Birtle	T	22,573	158,667	38,910	220,150	362	29,186	3,279	12,696	45,523	
121	Bowman	V	10,181	72,261	14,605	97,047	350	13,001	2,441	1,786	17,578	
122	Cartwright	V	18,290	89,992	46,306	154,588	-	25,082	1,715	843	27,640	
123	Churchill	T	35,830	612,391	3,257,699	3,905,920	-	87,645	2,684	11,213	101,542	
124	Crystal City	V	14,070	94,507	27,032	135,609	-	33,936	2,072	3,641	39,649	
125	Deloraine	T	40,029	248,771	15,357	304,157	140,225	47,070	9,194	5,235	201,724	
126	Dunottar	V	39,565	244,690	448	284,702	-	22,904	15,147	44,028	82,079	
127	Elkhorn	V	-	-	-	-	-	-	-	-	-	
128	Emerson	T	26,658	187,984	74,043	288,685	-	34,835	578,857	60,386	674,078	
129	Ericksen	T	17,548	110,912	42,669	171,129	-	32,829	3,890	94	36,813	
130	Ethebert	V	22,259	83,503	9,894	115,656	-	10,539	1,446	2,799	14,775	
131	Gilbert Plains	T	32,156	145,757	3,720	181,642	141,597	28,607	4,803	23,292	198,299	
132	Gladstone	T	45,718	288,467	35,150	369,335	140,225	34,475	7,279	15,090	197,069	
133	Glenboro	V	30,859	123,701	42,414	196,974	1,000	43,867	2,867	25,512	73,246	
134	Grand Rapids	T	36,815	283,127	56,357	376,299	-	45,754	350	-	46,104	
135	Grandview	T	27,993	147,586	51,709	227,288	140,225	48,408	1,879	3,214	193,726	
136	Gretna	T	-	-	-	-	-	-	-	-	-	
137	Hamiota	T	42,533	135,911	53,297	231,741	144,145	47,229	3,043	3,034	197,451	
138	Hartney	T	16,044	82,284	20,879	119,207	-	15,400	1,664	61,219	78,283	
139	Leaf Rapids	T	15,345	372,502	47,257	435,104	28,300	54,101	-	58,343	140,744	
140	Lynn Lake	T	15,697	196,277	85,037	297,011	-	62,008	-	7,566	69,574	
141	MacGregor	T	31,491	218,666	46,762	296,919	140,225	45,909	3,221	9,404	198,759	
142	Manitou	T	27,325	203,401	54,805	285,531	-	26,772	2,187	2,896	31,855	
143	McCreary	V	26,750	70,174	17,675	114,599	-	19,969	15,388	2,733	38,090	
144	Minotnas	T	11,800	119,644	19,653	151,097	-	23,235	3,669	424	27,328	
145	Notre-Dame-de-Lourdes	V	13,078	51,769	116,449	181,295	-	29,452	500	1,709	31,661	
146	Oak Lake	T	8,280	80,779	21,767	110,826	-	14,857	1,085	110,915	126,857	
147	Pilot Mound	T	23,718	194,730	14,857	233,305	-	27,186	2,899	28,064	58,149	
148	Plum Coulee	T	26,350	121,098	120,221	267,669	97,000	41,136	-	8,918	147,054	
149	Rapid City	T	14,819	86,390	26,328	127,537	-	25,378	2,638	55	28,071	
150	Riverton	V	38,948	146,941	52,408	238,297	-	46,822	23,971	4,197	74,990	
151	Rosburn	T	29,697	153,574	11,532	194,803	-	17,278	2,233	46,366	65,877	
152	Snow Lake	T	30,110	337,788	216,935	584,833	140,225	50,084	3,244	2,511	204,064	
153	Somerset	V	13,960	130,142	-	144,102	-	17,161	-	15,868	33,029	
154	St. Claude	V	18,019	81,164	41,684	140,867	-	67,199	717	14,498	82,414	
155	St. Lazare	V	6,540	36,351	29,337	72,228	-	23,561	-	3,074	26,635	
156	Treherne	T	21,258	201,636	-	222,894	-	25,894	8,670	29,606	64,170	
157	Waskada	V	13,200	74,914	3,658	91,772	-	4,717	1,423	17,405	23,545	
158	Wawanesa	V	20,433	69,058	24,391	113,882	314	58,879	1,910	1,005,746	1,066,848	
159	Winnipegosis	V	21,060	216,754	7,331	245,145	-	45,108	4,984	240,234	290,326	
Populations 1,000 - 5,000												
160	Altona	T	78,369	422,394	328,747	829,510	767,927	174,787	24,609	117,941	1,085,264	
161	Arborg	T	20,863	161,299	59,969	241,131	140,225	75,773	4,386	24,097	244,481	
162	Beauséjour	T	58,079	328,797	137,592	524,468	403,408	231,154	13,048	108,691	756,301	
163	Boissevain	V	48,345	180,091	57,516	305,952	-	210,177	4,476	69,689	439,269	
164	Carberry	T	36,307	126,998	85,378	248,983	-	187,493	4,491	10,512	240,103	
165	Carman	T	107,094	406,126	101,333	614,553	395,828	161,771	5,122	139,584	702,305	
166	Gillam	T	-	-	-	-	-	-	-	-	-	
167	Lac du Bonnet	T	46,539	239,217	109,869	395,625	140,225	69,185	30,570	7,229	247,209	
168	Melita	T	-	-	-	-	-	-	-	-	-	
169	Minnedosa	T	85,422	295,943	129,566	510,931	371,512	116,815	10,955	13,972	513,254	
170	Morris	T	77,348	245,326	180,224	502,898	183,543	63,336	22,762	71,017	340,658	
171	Neepawa	T	66,305	438,607	289,920	794,292	511,840	189,305	125,794	77,903	904,842	
172	Niverville	T	76,903	382,727	167,506	627,136	201,025	88,169	34,699	30,495	354,388	
173	Pinawa	LGD	-	-	-	-	-	-	-	-	-	
174	Powerview-Pinefalls	T	31,300	260,546	36,212	328,058	144,984	38,888	14,610	9,215	207,697	
175	Rivers	T	34,248	227,161	89,528	350,937	262,127	36,046	6,725	19,564	324,462	
176	Roblin	T	93,009	250,331	35,518	378,858	244,321	46,409	4,999	106,076	401,805	
177	Russell	T	50,560	410,583	45,425	506,568	251,854	80,686	7,817	115,676	456,033	
178	Souris	T	41,600	207,098	73,436	322,134	198,665	96,135	1,500	45,305	341,605	
179	St. Pierre-Jolys	V	40,555	187,009	66,474	294,038	140,225	28,154	2,834	28,906	200,119	
180	Ste. Anne	T	40,811	332,221	36,022	409,054	436,297	131,999	9,678	29,391	607,365	
181	Ste. Rose du Lac	T	32,554	176,604	8,841	217,999	140,225	29,204	12,549	48,152	230,130	
182	Stonewall	T	-	-	-	-	-	-	-	-	-	
183	Swan River	T	64,052	433,469	77,087	574,608	800,325	212,290	7,271	137,928	1,157,814	
184	Teulon	T	28,642	221,389	101,013	351,044	140,225	46,282	45,978	45,218	277,703	
185	Virden	T	76,413	337,192	124,193	537,798	501,339	228,199	6,642	46,113	782,293	
186	Winnipeg Beach	T	46,670	314,063	-	361,333	147,609	73,830	34,944	38,219	294,802	
Populations over 5,000												
187	Brandon	C	442,921	5,790,474	1,735,246	7,968,641	13,138,761	7,677,952	2,638,695	1,243,415	24,698,823	
188	Dauphin	C	91,830	772,770	469,838	1,334,438	1,717,677	477,918	457,817	184,760	2,838,172	
189	Flin Flon	C	165,568	863,250	760,742	1,789,560	1,120,628	402,427	-	52,907	1,575,962	
190	Morden	C	159,196	862,900	210,800	1,232,904	1,478,035	487,446	-	6,394	1,971,875	
191	Portage La Prairie	C	175,448	1,315,674	520,636	2,011,758	3,143,172	1,680,647	108,545	89,279	5,021,643	
192	Selkirk	C	119,453	768,465	897,217	1,785,135	2,223,135	474,275	734,451	276,478	3,708,339	
193	Steinbach	C	166,441	1,695,157	1,036,309	2,897,907	1,393,777	576,174	25,205	567,961	2,563,117	
194	The Pas	T	81,995	1,269,673	409,420	1,761,088	1,736,389	299,653	92,986	48,820	2,177,848	
195	Thompson	C	288,106	1,808,013	700,209	2,796,328	4,907,530	1,315,854	46	2,349,547	8,572,978	
196	Winkler	C	104,797	675,531	371,967	1,152,295	1,941,580	733,930	12,021	408,485	3,095,916	
Total Urban Municipalities			13,151,655	28,852,480	14,251,706	47,131,840	40,837,345	17,843,228	5,230,589	8,466,948	72,378,111	
197	Winnipeg	C	4,562,000	107,889,000	-	112,451,000	190,088,000	138,250,000	-	2,282,000	330,620,000	

Summary											
Rural Municipalities:											
Populations under 1,000			2,091,721	8,747,010	1,828,836	12,667,567	235,038	2,037,186	1,726,837	1,680,579	5,679,640
Populations 1,000 - 5,000			3,817,923	15,155,425	5,401,537	24,374,885	566,141	5,574,433	8,073,643	4,303,134	18,517,351
Populations over 5,000			2,691,483	10,779,952	2,249,807	15,721,242	1,056,969	5,208,980	4,696,189	6,360,935	17,323,073
Total Rural Municipalities:			8,601,127	34,682,387	9,480,180	52,763,694	1,858,148	12,820,599	14,496,669	12,344,648	41,520,064
Urban Municipalities:											
Populations under 1,000			949,912	6,428,022	4,797,945	12,175,878	1,115,062	1,381,330	724,364	1,963,619	5,184,375
Populations 1,000 - 5,000			1,281,988	6,602,551	2,341,989	10,225,908	6,921,599	2,335,722	436,459	1,275,283	10,969,063
Populations over 5,000			10,919,756	15,821,907	7,112,392	24,730,055	32,800,684	14,126,176	4,069,766	5,228,406	56,224,673
Total Urban Municipalities:			13,151,655	28,852,480	14,251,706	47,131,840	40,837,345	17,843,228	5,230,589	8,466,948	72,378,111
Sub-total			21,752,782	63,534,867	23,731,886	99,895,534	42,695,493	30,663,828	19,727,258		

CONSOLIDATED STATEMENT OF OPERATIONS - EXPENSES AS AT DECEMBER 31, 2011

Transportation Services				Environmental Health Services	Public Health & Welfare Services	Regional Planning & Development	Resource Conservation & Industrial Development	Recreation & Cultural Services	Water & Sewer	Total Expenses	#
Roads, Streets & Bridges	Air Transport	Public Transit	Total Transportation Services								
110,281	7,638	-	117,919	64,458	21,269	56,237	5,466	78,427	107,030	638,853	118
63,814	-	-	63,814	27,547	2,164	30,450	2,771	29,721	127,617	470,616	119
236,270	-	16,183	252,453	50,146	13,372	11,414	108,362	200,359	190,941	1,092,720	120
59,940	4,003	-	63,943	22,874	1,600	4,292	75	56,629	89,292	353,330	121
86,153	-	-	86,153	56,809	4,499	7,634	14,531	74,277	83,225	509,356	122
1,052,480	-	-	1,052,480	293,161	17,412	53,247	183,166	1,400,931	1,400,931	7,007,859	123
117,241	-	20,308	137,549	143,588	7,700	16,382	31,618	94,946	38,413	645,454	124
378,059	22,939	27,178	428,176	146,866	28,349	32,761	80,491	291,043	364,247	1,877,814	125
532,143	-	-	532,143	681,520	6,409	12,905	54,880	56,135	-	1,710,773	126
-	-	-	-	-	-	-	-	-	-	-	127
454,126	-	-	454,126	60,619	29,158	12,880	3,248	203,438	399,642	2,125,874	128
123,708	1,200	-	124,908	57,353	2,259	14,626	1,445	60,297	150,732	619,561	129
57,996	-	-	57,996	419,386	9,870	2,422	18,364	46,214	90,621	323,030	130
218,872	-	-	218,872	66,833	103,309	17,717	30,883	176,616	388,981	1,383,352	131
290,180	-	14,143	304,323	120,313	2,610	4,062	12,568	257,078	488,071	1,755,429	132
212,174	1,421	-	213,595	67,049	31,435	43,291	37,430	67,843	195,900	926,763	133
243,706	-	-	243,706	43,162	-	9,310	-	664,944	42,044	1,425,569	134
253,050	-	27,419	280,469	113,983	35,115	28,178	39,363	328,620	368,909	1,615,651	135
-	-	-	-	-	-	-	-	-	-	-	136
344,614	-	15,141	359,755	67,172	11,765	51,253	83,286	287,253	305,055	1,594,731	137
128,969	-	2,298	131,267	24,381	3,949	21,019	7,724	378,026	200,922	964,778	138
523,194	-	-	545,823	30,575	-	267	466,564	156,770	239,076	2,014,923	139
727,177	167,297	-	894,474	56,848	248	26,886	69,260	171,624	350,876	1,931,801	140
235,416	-	-	235,416	26,715	4,582	42,357	4,733	120,590	515,898	1,445,959	141
228,362	-	-	228,362	108,763	-	9,060	21,501	152,723	215,011	1,052,908	142
134,101	-	-	134,101	27,578	3,310	12,017	5,498	94,304	149,955	579,452	143
128,704	8,003	13,543	150,250	44,086	1,904	5,984	760	49,259	122,900	553,568	144
126,652	-	-	126,652	58,883	1,956	12,712	445,196	616,417	216,005	1,690,777	145
27,668	-	21,804	49,472	19,723	423	6,344	15,554	55,172	44,246	428,617	146
182,860	-	-	182,860	205,974	33,513	4,988	37,229	401,942	280,557	1,438,517	147
228,275	-	-	228,275	20,997	7,210	3,545	142,462	142,380	260,338	1,219,930	148
75,886	-	-	75,886	34,552	6,357	13,628	1,042	45,894	97,633	430,600	149
114,052	-	-	114,052	43,110	4,159	2,029	18,475	11,393	39,946	546,451	150
176,934	-	-	176,934	34,988	33,629	17,636	44,474	147,309	214,911	930,571	151
429,062	17,881	-	446,943	98,344	4,484	27,390	159,340	265,997	497,050	2,288,445	152
115,807	-	-	115,807	39,323	18,215	11,124	-	92,380	87,335	542,008	153
136,656	-	-	136,656	46,827	6,322	-	117,615	98,099	473,896	1,102,696	154
52,847	-	-	52,847	16,625	2,337	1,266	12,987	16,304	40,642	241,871	155
168,520	-	26,621	195,141	52,776	3,708	48,922	45,881	171,195	188,230	992,917	156
119,948	-	-	119,948	20,598	1,187	4,342	3,921	32,195	51,084	348,592	157
48,836	-	27,780	76,616	59,178	802	32,927	18,950	105,882	178,207	1,653,293	158
266,175	-	-	266,175	27,693	57,781	6,420	37,421	281,674	155,894	1,368,529	159
1,078,098	2,211	-	1,080,309	345,593	199,300	21,197	568,197	1,502,123	2,243,867	7,875,360	160
354,623	-	-	354,623	124,748	30,556	8,888	29,626	407,899	1,808,870	1,808,870	161
1,860,420	-	-	1,860,420	337,115	14,278	63,274	23,754	1,112,943	683,898	5,396,441	162
395,125	-	23,255	418,380	141,245	38,317	184,609	469,143	469,143	469,143	2,469,633	163
370,538	-	38,290	408,828	251,214	51,789	38,715	18,554	523,550	82,115	1,883,951	164
953,214	-	-	953,214	444,285	154,200	24,194	148,926	672,362	907,941	4,621,980	165
-	-	-	-	-	-	-	-	-	-	-	166
539,314	5,376	-	544,690	113,726	962	10,086	37,855	136,256	493,037	1,979,445	167
-	-	-	-	-	-	-	-	-	-	-	168
953,673	-	14,242	967,915	389,039	39,114	116,777	167,528	656,111	1,110,345	4,471,014	169
633,773	-	26,164	659,937	141,601	43,091	99,436	78,178	902,658	740,908	3,509,365	170
780,804	26,956	-	807,760	584,234	202,979	61,552	182,581	579,957	1,413,507	5,531,704	171
958,186	-	-	958,186	178,519	658	33,872	-	1,811,005	540,372	4,871,254	172
-	-	-	-	-	-	-	-	-	-	-	173
692,659	-	-	692,659	88,823	2,652	28,697	50,717	105,415	158,559	1,663,267	174
228,160	-	-	228,160	115,574	36,039	16,102	16,463	185,291	279,945	1,552,973	175
554,297	-	-	554,297	226,301	136,904	21,758	57,379	443,794	774,796	2,995,082	176
600,873	-	-	600,873	207,634	47,947	31,122	190,252	453,325	629,275	3,123,479	177
555,212	-	45,501	600,713	209,677	15,587	20,109	71,011	825,107	752,515	3,158,458	178
261,545	-	4,732	266,277	67,368	67,255	36,733	51,446	253,661	42,345	1,279,242	179
512,995	-	-	512,995	136,407	2,195	2,865	285,183	442,895	96,865	2,495,824	180
281,774	-	-	281,774	74,422	212,900	15,892	33,748	274,788	263,925	1,605,578	181
-	-	-	-	-	-	-	-	-	-	-	182
1,150,929	138,963	51,341	1,341,233	568,453	157,140	58,758	162,287	1,026,716	1,034,161	6,081,170	183
223,099	-	-	223,099	41,324	2,990	11,247	18,348	252,073	112,864	1,309,692	184
1,134,057	3,484	32,156	1,169,729	1,493,187	71,468	22,481	83,984	1,438,455	1,321,580	6,714,975	185
524,842	-	-	524,842	114,076	4,826	69,685	49,075	243,189	84,312	1,746,140	186
15,605,890	782,831	4,246,020	20,634,741	4,577,167	605,057	1,676,925	671,236	11,900,662	17,324,178	90,057,430	187
2,071,744	354,342	-	2,426,086	1,036,604	93,308	150,611	340,439	3,138,923	2,568,419	13,927,000	188
2,293,750	696,653	320,250	3,310,653	566,856	60,284	46,300	4,898	2,220,390	3,412,198	12,987,101	189
1,855,498	-	-	1,855,498	532,213	112,921	1,376	800,629	3,016,082	1,921,110	11,444,608	190
2,182,384	95,949	-	2,278,333	1,028,620	286,785	528,578	203,039	5,597,953	8,998,894	25,955,603	191
2,850,482	-	273,038	3,123,520	743,113	319,555	198,704	91,984	2,742,787	3,103,221	15,816,359	192
4,561,316	32,139	57,347	4,650,802	1,838,426	93,916	324,791	151,073	3,335,758	3,274,933	19,130,723	193
1,370,770	1,280,819	-	2,651,589	597,693	74,698	32,824	116,541	2,586,186	1,792,349	11,790,816	194
2,899,492	-	427,981	3,327,473	1,815,996	249,761	13,678	591,759	4,227,270	2,894,032	24,469,275	195
2,697,805	-	-	2,697,805	754,706	122,668	815,155	544,164	2,278,302	3,435,857	14,894,666	196
63,198,140	3,665,766	5,772,735	72,636,641	23,081,071	4,075,649	5,371,675	10,091,163	61,035,866	72,593,615	368,395,629	
339,010,000	-	143,567,000	482,577,000	20,695,000	-	52,390,000	21,131,000	83,478,000	169,892,000	1,273,234,000	197

36,919,368	1,598,554	202,968	38,720,890	3,690,879	797,967	1,071,597	3,050,844	5,333,284	3,341,905	74,354,573
76,319,067	144,419	202,332	76,665,818	6,469,706	1,678,779	2,127,929	5,471,674	10,210,666	13,986,707	159,503,516
38,645,829	1,018,488	145,723	39,810,040	7,774,433	393,072	2,249,875	4,902,031	9,591,051	12,808,539	110,573,356
151,884,264	2,761,461	551,023	155,196,748	17,935,018	2,869,818	5,449,401	13,424,549	25,135,001	30,137,151	344,431,445
9,210,798	253,011	212,418	9,676,227	3,195,112	524,361	666,677	2,254,615	6,718,725	9,447,863	49,843,833
15,988,210	170,022	235,681	16,003,913	6,394,565	1,532,337	916,056	4,320,786	13,274,829	14,420,671	78,058,217
38,389,132	3,242,733	5,324,636	46,956,501	13,491,394	2,018,951	3,788,942	3,515,762	41,042,313	48,724,991	240,493,580
63,198,140	3,665,766	5,772,735	72,636,641	23,081,071	4,075,649	5,371,675	10,091,163	61,035,866	72,593,615	368,395,629
215,082,404	6,427,227	6,323,758	227,833,389	41,016,089	6,945,467	10,821,076	23,515,712	86,170,867	102,730,7	

#	Rural Municipalities	Type	Core Government			Controlled Entities			Government Partnership			Annual Surplus (Deficit)
			Revenue	Expenses	Core Government Total	Revenue	Expenses	Total Controlled Entities	Revenue	Expenses	Total Government Partnerships	
Populations under 1,000												
1	Albert	RM	955,503	(772,292)	183,211	-	-	-	66,306	(37,781)	28,525	211,736
2	Archie	RM	1,504,575	(1,287,090)	217,485	-	-	-	31,343	(16,814)	14,529	232,014
3	Arthur	RM	2,358,794	(2,105,271)	253,523	-	-	-	122,653	(108,238)	14,415	268,138
4	Birtle	RM	1,424,350	(1,157,002)	267,348	-	-	-	138,968	(129,995)	8,973	276,321
5	Blanshard	RM	1,520,596	(1,446,163)	74,433	-	-	-	43,445	(41,680)	1,765	87,221
6	Brenda	RM	3,698,605	(1,293,363)	2,405,242	4,300	6,723	11,023	-	-	-	2,383,261
7	Cameron	RM	965,491	(938,229)	27,262	-	-	-	116,128	(138,109)	(21,981)	39,380
8	Clanwilliam	RM	717,846	(605,905)	111,941	6	-	6	66,532	(64,636)	1,896	113,843
9	Daly	RM	1,516,627	(1,508,968)	7,659	-	-	-	78,795	(99,101)	(20,306)	(12,647)
10	Edward	RM	2,497,594	(1,916,545)	581,049	-	-	-	79,699	(89,955)	(10,986)	570,063
11	Elice	RM	-	-	-	-	-	-	-	-	-	-
12	Eriksdale	RM	1,566,814	(1,354,424)	212,390	32,498	(33,852)	(1,354)	143,463	(116,112)	27,351	238,387
13	Ethelbert	RM	883,960	(917,472)	(33,512)	-	-	-	11,744	(11,760)	(16)	(33,528)
14	Gilbert Plains	RM	2,593,406	(2,071,429)	521,977	-	-	-	244,834	(249,008)	(4,174)	517,803
15	Glenella	RM	696,567	(658,486)	38,081	42,646	(48,804)	(6,158)	743	(989)	(246)	31,677
16	Glenwood	RM	1,303,326	(1,196,235)	107,091	-	-	-	204,191	(205,332)	(1,141)	105,950
17	Grandview	RM	1,859,967	(1,750,385)	109,582	-	-	-	181,887	(188,421)	(6,534)	103,048
18	Hamota	RM	1,241,882	(1,227,090)	14,792	-	-	-	102,834	(105,987)	(3,153)	11,633
19	Harrison	RM	1,741,621	(1,552,055)	189,566	705	(71)	634	11,601	(13,797)	(2,196)	188,004
20	Hillsburg	RM	676,007	(789,133)	(113,126)	-	-	-	89,784	(99,844)	(10,060)	(123,186)
21	Lakeview	RM	3,273,083	(3,096,404)	176,679	-	-	-	514	(656)	(142)	176,537
22	Langford	RM	1,161,248	(1,004,254)	156,994	-	-	-	101,507	(141,975)	(40,468)	116,526
23	Lansdowne	RM	1,130,478	(1,039,403)	91,075	-	-	-	112,655	(100,437)	12,218	103,293
24	Lawrence	RM	1,238,222	(961,805)	276,417	12,484	(22,497)	(10,013)	5,720	(6,398)	(678)	265,726
25	Louise	RM	1,872,667	(1,768,508)	104,159	-	-	-	314,213	(270,275)	43,938	148,097
26	McCreary	RM	691,531	(587,198)	104,333	-	-	-	39,074	(49,645)	(10,571)	93,762
27	Miniota	RM	1,936,052	(1,687,335)	248,717	14,753	(8,944)	5,809	15,366	(14,114)	1,252	255,778
28	Minotnas	RM	2,077,859	(2,005,887)	71,972	-	-	-	37,314	(72,592)	(35,278)	36,694
29	Minto	RM	809,109	(704,956)	104,153	-	-	-	124,977	(120,612)	4,365	108,518
30	Morton	RM	1,606,593	(1,728,933)	(122,340)	-	-	-	301,332	(305,915)	(4,583)	(126,929)
31	Mossey River	RM	1,153,121	(1,060,239)	92,883	-	-	-	3,996	(93,711)	(89,715)	3,168
32	Mystery Lake	LCD	3,339,172	(2,408,502)	930,670	-	-	-	-	-	-	930,670
33	Ochre River	RM	1,601,210	(1,542,626)	58,584	7,074	(6,222)	852	45,024	(54,409)	(9,385)	50,051
34	Odanah	RM	1,098,096	(974,302)	123,794	-	-	-	96,636	(93,414)	3,222	127,016
35	Park	RM	4,385,178	(1,800,208)	2,584,970	-	-	-	9,820	(18,814)	(8,994)	2,575,976
36	Riverside	RM	1,981,425	(859,471)	1,121,954	-	-	-	54,587	(46,632)	7,955	1,129,909
37	Roblin	RM	1,437,618	(1,464,287)	(26,669)	-	-	-	13,738	(22,996)	(9,258)	(35,927)
38	Rosburn	RM	1,186,187	(1,019,080)	167,107	197,641	(235,898)	(38,257)	73,944	(162,979)	(89,035)	39,815
39	Russell	RM	1,237,834	(1,202,543)	35,291	-	-	-	178,582	(201,644)	(23,062)	12,229
40	Saskatchewan	RM	1,180,625	(1,029,225)	151,400	-	-	-	59,085	(61,933)	(2,848)	148,552
41	Shellmouth-Boulton	RM	1,838,036	(1,610,043)	227,993	-	-	-	49,377	(53,600)	(4,223)	223,770
42	Sifton	RM	1,769,824	(1,788,856)	(19,032)	-	-	-	116,608	(85,030)	31,578	12,546
43	Silver Creek	RM	1,470,218	(1,400,857)	69,361	-	-	-	57,145	(52,793)	4,352	73,713
44	South Cypress	RM	1,275,415	(1,209,749)	65,667	-	-	-	138,857	(180,539)	(41,681)	23,986
45	Ste. Rose	RM	1,357,348	(1,146,342)	211,006	-	-	-	163,108	(249,311)	(86,203)	124,890
46	Strathclair	RM	1,456,960	(1,340,726)	116,234	62,186	(81,159)	(18,973)	12,213	(17,378)	(5,165)	82,098
47	Strathcona	RM	2,057,787	(1,164,552)	893,235	-	-	-	12,556	(7,197)	5,359	898,594
48	Victoria Beach	RM	2,628,895	(2,608,285)	20,610	-	-	-	-	-	-	20,610
49	Whitewater	RM	1,618,204	(1,550,403)	67,801	73,595	(64,414)	9,181	62,795	(69,597)	(6,802)	70,180
50	Winchester	RM	1,508,616	(1,326,271)	182,345	-	-	-	327,670	(174,195)	153,475	335,820
51	Woodworth	RM	1,846,743	(1,686,823)	159,920	16	(50)	(34)	32,834	(34,945)	(2,111)	157,775
Populations 1,000 - 5,000												
52	Alexander	RM	4,537,644	(3,877,966)	659,678	124,128	(124,005)	123	95,308	(89,295)	6,013	665,814
53	Alonsa	RM	3,366,505	(3,176,686)	189,819	-	-	-	-	-	-	189,819
54	Argyle	RM	2,640,084	(1,964,482)	675,602	104,073	(59,413)	44,660	54,398	(46,434)	7,964	728,226
55	Armstrong	RM	2,047,631	(1,733,917)	313,714	-	-	-	30,991	(43,346)	(12,355)	301,360
56	Bifrost	RM	-	-	-	-	-	-	-	-	-	-
57	Brokenhead	RM	4,468,746	(3,964,861)	503,885	-	-	-	165,445	(197,190)	(31,745)	472,140
58	Carrier	RM	3,371,985	(3,077,641)	294,344	-	-	-	341,213	(426,772)	(85,559)	208,685
59	Coldwell	RM	1,898,682	(1,285,301)	613,381	25,268	(25,671)	(403)	102,361	(90,307)	12,054	625,031
60	Cornwallis	RM	2,492,079	(2,146,153)	345,927	-	-	-	57,825	(96,457)	(38,632)	307,295
61	Dauphin	RM	3,765,620	(3,526,558)	239,062	193,112	(152,831)	40,281	792,645	(1,056,382)	(263,737)	15,607
62	De Salaberry	RM	3,696,054	(3,401,201)	294,853	161,648	(169,509)	(7,861)	110,932	(81,391)	29,541	316,533
63	Dufferin	RM	4,188,850	(3,385,597)	803,252	-	-	-	490,005	(513,380)	(23,375)	779,877
64	Elton	RM	2,241,523	(1,592,414)	649,109	-	-	-	659,800	(190,387)	469,413	1,118,522
65	Fisher	RM	2,095,120	(2,105,512)	(10,392)	24,210	25,753	49,963	10,649	(8,188)	2,461	42,032
66	Franklin	RM	3,514,753	(3,244,074)	270,679	-	-	-	-	-	-	270,679
67	Grahamdale	RM	5,862,495	(5,755,465)	107,030	-	-	-	-	-	-	107,030
68	Grey	RM	4,891,358	(4,483,225)	408,133	32,062	-	32,062	305,573	(338,380)	(32,807)	407,388
69	Headingley	RM	6,376,998	(4,163,825)	2,213,173	46,738	(75,310)	(28,572)	299,360	(372,393)	(73,033)	2,111,568
70	Kelsey	RM	3,676,216	(3,955,313)	(279,097)	-	-	-	-	-	-	(279,097)
71	Killarney-Turtle Mountain	M	6,809,987	(5,124,697)	1,685,300	52,296	63,460	115,758	127,975	(155,263)	(27,288)	1,773,770
72	Lac du Bonnet	RM	4,195,861	(3,242,046)	953,815	-	-	-	216,349	(209,514)	5,835	959,670
73	Lorne	RM	2,681,228	(2,161,559)	519,669	12,178	(13,671)	(1,493)	58,131	(48,548)	9,583	527,759
74	Montcalm	RM	6,108,494	(4,830,831)	1,277,663	351,363	(442,202)	(90,839)	216,877	(232,628)	(15,751)	1,171,073
75	Morris	RM	4,812,895	(4,561,296)	251,599	-	-	-	303,996	(288,105)	15,891	267,490
76	Mountain	RM	1,513,039	(1,423,036)	90,003	10,060	(29,167)	(19,107)	19,791	(49,422)	(29,631)	41,265
77	North Cypress	RM	2,905,641	(2,676,426)	229,215	-	-	-	437,237	(332,494)	104,743	333,958
78	North Norfolk	RM	3,671,593	(3,001,388)	670,205	-	-	-	344,023	(400,287)	(56,264)	613,941
79	Oakland	RM	1,290,480	(1,207,272)	83,208	-	-	-	33,992	(37,006)	(3,014)	80,194
80	Pembina	RM	2,554,824	(2,293,801)	261,023	-	-	-	83,526	(84,583)	(1,057)	259,966
81	Piney	RM	1,485,998	(1,185,464)	300,534	-	-	-	22,402	(23,078)	(676)	299,858
82	Pipestone	RM	8,271,405	(4,327,203)	3,944,202	193,009	(170,336)	22,673	117,115	30,070	147,185	4,114,660
83	Reynolds	RM	1,256,378	(897,032)	359,346	101,485	(107,590)	(6,105)	-	-	-	353,241
84	Rhineland	RM	4,083,227	(3,790,448)	292,779	-	-	-	774,336	(974,139)	(199,503)	93,276
85	Roland	RM	1,945,885	(1,592,001)	353,							

#	Urban Municipalities	Type	Core Government			Controlled Entities			Government Partnership			Annual Surplus (Deficit)
			Revenue	Expenses	Core Government Total	Revenue	Expenses	Total Controlled Entities	Revenue	Expenses	Total Government Partnerships	
Populations under 1,000												
118	Berito	V	658,454	(606,313)	52,141	-	-	-	27,774	(32,540)	(4,766)	47,375
119	Biscanah	V	431,261	(412,632)	18,629	13,938	(13,136)	802	52,768	(44,848)	7,920	27,351
120	Birtle	T	1,200,177	(963,019)	237,158	-	-	-	138,687	(129,701)	8,986	246,144
121	Bowsman	V	292,156	(333,134)	(40,978)	-	-	-	18,664	(20,196)	(1,532)	(42,510)
122	Cartwright	V	502,962	(509,356)	(6,394)	-	-	-	-	-	-	(6,394)
123	Churchill	T	8,402,505	(6,974,842)	1,427,663	14,578	(33,017)	(18,439)	-	-	-	1,409,224
124	Crystal City	V	711,145	(473,266)	237,879	-	-	-	204,013	(172,188)	31,825	269,704
125	Deloraine	T	1,734,415	(1,667,661)	66,754	41,951	(41,951)	-	321,396	(168,202)	153,194	219,948
126	Dunnottar	V	1,731,301	(1,705,763)	25,538	70	(5,010)	(4,940)	-	-	-	20,598
127	Elkhorn	V	-	-	-	-	-	-	-	-	-	-
128	Emerson	T	2,173,961	(1,855,979)	317,982	63,379	(103,372)	(39,993)	164,902	(166,523)	(1,621)	276,368
129	Erickson	T	615,052	(557,132)	57,920	-	-	-	64,655	(62,429)	2,226	60,146
130	Ethelbert	V	306,313	(312,116)	(5,803)	-	(362)	(362)	10,159	(10,552)	(393)	(6,558)
131	Gilbert Plains	T	1,437,166	(1,059,097)	378,069	-	-	-	315,320	(324,254)	(8,934)	369,135
132	Gladstone	T	1,746,273	(1,471,403)	274,870	-	-	-	198,195	(284,026)	(85,831)	189,039
133	Glenboro	V	906,698	(787,924)	118,774	-	-	-	118,223	(138,839)	(20,616)	98,158
134	Grand Rapids	V	5,887,877	(1,425,569)	4,462,308	-	-	-	-	-	-	4,462,308
135	Grandview	T	1,424,012	(1,347,369)	76,643	68,819	(79,095)	(10,276)	183,682	(189,187)	(5,505)	60,862
136	Gretna	T	-	-	-	-	-	-	-	-	-	-
137	Hamiota	T	1,400,102	(1,502,126)	(102,024)	-	-	-	87,185	(92,605)	(5,420)	(107,444)
138	Hartney	T	1,035,070	(945,451)	89,619	-	-	-	21,678	(19,327)	2,351	91,970
139	Leaf Rapids	T	1,778,356	(1,817,920)	(39,564)	161,078	(197,003)	(35,925)	-	-	-	(75,489)
140	Lynn Lake	T	1,794,992	(1,321,514)	473,478	376,226	(610,287)	(234,061)	-	-	-	239,417
141	MacGregor	T	1,266,903	(1,216,957)	49,946	-	-	-	163,623	(229,002)	(65,379)	(15,433)
142	Manitou	T	1,243,129	(973,452)	269,677	-	-	-	78,448	(79,354)	(906)	268,771
143	McCreary	V	565,146	(542,228)	22,918	-	-	-	36,136	(37,224)	(1,088)	21,830
144	Mintonas	V	538,296	(533,951)	4,345	-	-	-	14,704	(19,617)	(4,913)	(568)
145	Notre-Dame-de-Lourdes	V	829,850	(874,811)	(44,961)	573,734	(415,900)	157,834	305,199	(400,066)	(94,867)	18,006
146	Oak Lake	T	413,139	(385,032)	28,107	31,170	(21,804)	9,366	27,658	(21,781)	5,877	43,350
147	Pilot Mound	T	993,002	(850,784)	142,218	230,323	(357,185)	(126,862)	202,001	(230,548)	(28,547)	(13,191)
148	Plum Coulee	T	1,025,068	(1,022,297)	2,771	-	-	-	129,920	(197,639)	(67,719)	(67,342)
149	Rapid City	T	479,364	(393,095)	86,269	-	-	-	35,473	(37,505)	(2,032)	84,237
150	Riverton	V	608,087	(546,451)	61,636	-	-	-	-	-	-	61,636
151	Rossburn	T	995,260	(823,472)	171,788	7,304	(5,119)	2,185	77,890	(101,980)	(24,090)	149,883
152	Snow Lake	T	3,143,638	(2,288,445)	855,193	-	-	-	-	-	-	855,193
153	Somersett	V	462,599	(468,393)	(5,794)	16,468	(25,155)	(8,687)	40,757	(48,457)	(7,700)	(22,181)
154	St. Claude	V	843,288	(773,724)	69,564	149,458	(169,847)	(20,389)	161,369	(159,125)	2,244	51,419
155	St. Lazare	V	364,991	(228,660)	135,831	-	-	-	16,145	(13,211)	2,934	138,765
156	Treherne	V	915,054	(905,418)	9,636	18,777	(10,606)	8,171	87,340	(76,893)	10,447	28,254
157	Waskada	V	470,881	(316,392)	154,489	-	-	-	30,177	(32,200)	(2,023)	152,466
158	Wawanesa	V	3,045,780	(1,605,820)	1,439,960	-	-	-	51,629	(47,473)	4,156	1,444,116
159	Winnepigosis	V	1,143,726	(1,308,685)	(164,959)	49,645	(55,815)	(6,170)	3,356	(4,029)	(673)	(171,802)
Populations 1,000 - 5,000												
160	Altona	T	8,017,722	(6,498,012)	1,519,710	18,188	(18,269)	(81)	1,177,664	(1,359,079)	(181,415)	1,338,214
161	Arborg	T	1,795,993	(1,457,842)	338,151	-	-	-	280,566	(351,028)	(60,462)	218,689
162	Beausejour	T	4,130,627	(5,232,850)	(1,102,223)	-	-	-	164,286	(163,591)	695	(1,101,528)
163	Boissevain	T	2,285,402	(2,080,377)	225,025	14,570	(14,570)	-	324,039	(328,106)	(4,067)	220,958
164	Carberry	T	1,796,035	(1,552,166)	243,869	-	-	-	392,363	(243,865)	148,498	324,547
165	Carman	T	4,652,181	(4,033,212)	618,969	-	-	-	548,728	(588,768)	(40,040)	578,929
166	Gillam	T	-	-	-	-	-	-	-	-	-	-
167	Lac du Bonnet	T	1,986,341	(1,911,049)	75,292	-	-	-	-	(68,396)	(68,396)	6,896
168	Melita	T	-	-	-	-	-	-	-	-	-	-
169	Minnedosa	T	5,178,168	(3,904,930)	1,273,238	331,104	(225,920)	105,184	348,826	(340,164)	8,662	1,387,084
170	Morris	T	3,752,574	(2,733,514)	1,019,060	306,240	(385,507)	(79,267)	389,887	(390,344)	(457)	939,336
171	Neepawa	T	7,003,877	(5,085,413)	1,918,464	-	-	-	221,237	(446,291)	(225,054)	1,693,410
172	Niverville	T	7,712,807	(3,013,852)	4,698,955	1,671,954	(1,857,402)	(185,448)	-	-	-	4,513,507
173	Pinawa	LGD	-	-	-	-	-	-	-	-	-	-
174	Powerview-Pinefalls	T	2,314,509	(1,643,682)	670,827	24,172	(19,855)	4,317	5,587	-	-	675,414
175	Rivers	T	3,892,532	(1,451,833)	2,440,699	621,078	(27,764)	593,314	126,224	(73,276)	52,948	3,086,861
176	Robin	T	3,277,088	(2,537,097)	739,991	20,947	(31,877)	(10,930)	304,576	(426,108)	(121,532)	607,529
177	Russell	T	5,647,571	(2,601,281)	3,046,290	159,694	(100,031)	59,663	344,814	(422,167)	(77,353)	3,028,600
178	Souris	T	3,230,867	(2,823,634)	407,233	-	-	-	331,810	(334,824)	(3,014)	404,219
179	St. Pierre-Jolys	V	1,215,826	(1,007,345)	208,481	30,982	(111,088)	(80,106)	253,302	(160,809)	92,493	220,868
180	Ste. Anne	T	2,501,469	(2,011,409)	490,060	421,104	(484,415)	(63,311)	-	-	-	426,749
181	Ste. Rose du Lac	T	1,310,276	(1,212,882)	97,394	148,639	(127,296)	21,343	174,950	(265,400)	(90,450)	28,287
182	Stonewall	T	-	-	-	-	-	-	-	-	-	-
183	Swan River	T	6,866,216	(5,454,942)	1,411,274	367,047	(355,797)	11,250	229,987	(270,431)	(40,444)	1,382,080
184	Teulon	T	1,208,201	(1,133,166)	75,035	-	-	-	129,896	(176,526)	(46,630)	28,405
185	Virten	T	8,751,035	(6,370,274)	2,380,761	155,293	(122,094)	33,199	260,151	(222,607)	37,544	2,451,504
186	Winnipeg Beach	T	1,928,053	(1,694,009)	234,044	-	-	-	50,219	(52,131)	(1,912)	232,132
Populations over 5,000												
187	Brandon	C	95,235,154	(94,633,379)	10,601,775	417,470	(469,023)	(51,553)	3,517,497	(4,955,028)	(1,437,531)	9,112,691
188	Dauphin	C	12,961,396	(12,099,733)	861,663	6,099	(6,611)	(512)	1,423,405	(1,820,656)	(397,251)	463,900
189	Fin Flon	C	17,064,109	(12,987,101)	4,077,008	-	-	-	-	-	-	4,077,008
190	Morden	C	12,265,028	(10,524,254)	1,740,774	98,506	(76,872)	21,634	928,291	(843,482)	84,809	1,847,217
191	Portage La Prairie	C	25,619,972	(23,953,872)	1,666,100	75,907	(95,949)	(20,042)	1,944,346	(1,905,782)	38,564	1,684,622
192	Selkirk	C	21,826,220	(14,622,038)	7,204,182	-	-	-	939,280	(1,194,321)	(255,041)	6,949,141
193	Steinbach	C	24,903,068	(18,743,548)	6,159,520	233,310	(387,175)	(153,865)	-	-	-	6,005,655
194	The Pas	T	12,097,232	(9,016,755)	3,080,477	1,293,067	(2,774,061)	(1,480,994)	-	-	-	1,599,483
195	Thompson	C	25,862,606	(22,716,289)	3,146,318	800,491	(1,772,987)	(972,496)	-	-	-	2,173,822
196	Winkler	C	18,435,020	(13,510,921)	4,924,099	-	1,799	1,799	1,549,876	(1,385,544)	164,332	5,090,230
Total Urban Municipalities			412,213,123	(334,340,414)	77,872,710	9,032,780	(11,607,158)	(2,574,377)	19,725,346	(22,448,059)	(2,722,713)	72,575,621
197	Winnipeg	C	1,448,985,000	(1,241,542,500)	207,442,500	20,405,000	(31,691,500)	(11,286,500)	220,000	-	220,000	196,376,000

Summary

Rural Municipalities:												
Populations under 1,000		82,948,975	(69,325,608)	13,623,367	447,904	(495,188)	(47,284)	4,360,266	(4,533,778)	(173,512)	13,402,571	
Populations 1,000 - 5,000		179,861,549	(149,081,131)	30,780,417	1,687,260	(1,618,730)	68,530	8,479,270	(8,803,823)	(324,553)	30,524,395	
Populations over 5,000		140,513,822	(101,037,699)	39,476,123	3,288,819	(4,051,949)	(763,130)	5,997,328	(5,483,708)	513,620	39,226,613	
Total Rural Municipalities		403,324,346	(319,444,438)	83,879,907	5,423,983	(6,165,867)	(741,884)	18,836,864	(18,821,309)	15,555	83,153,578	
Urban Municipalities:												
Populations under 1,000		55,516,949	(44,107,653)	11,409,296	1,816,918	(2,144,664)	(327,746)	3,389,126	(3,591,515)	(202,389)	10,879,161	
Populations 1,000 - 5,000		90,426,370	(67,424,871)	23,001,499	4,291,012	(3,881,615)	409,397	6,033,525	(6,751,731)	(718,206)	22,692,690	
Populations over 5,000		266,269,804	(222,807,890)	43,461,915	2,924,850	(5,580,879)	(2,656,028)	10,320,695	(12,104,813)	(1,802,118)	39,003,769	
Total Urban Municipalities		412,213,123	(334,340									

CONSOLIDATED STATEMENT OF CASH FLOWS AS AT DECEMBER 31, 2011

#	Rural Municipalities	Type	Operating Transactions	Capital Transactions	Investing Transactions	Financing Transactions	Increase (Decrease) in Cash and Temporary Investments	Cash and Temporary Investments, Beginning of Year	Cash & Temporary Investments, End of Year
Populations under 1,000									
1	Albert	RM	217,653	(225,726)	(642)	(13,022)	(21,737)	816,937	795,200
2	Archib	RM	318,479	(389,057)	4,671	-	(65,907)	1,488,468	1,422,561
3	Arthur	RM	(476,813)	81,457	-	-	(395,356)	884,302	488,946
4	Birtle	RM	386,657	(126,875)	1,149	-	260,931	1,478,787	1,739,718
5	Blanshard	RM	384,561	(299,943)	(936)	(69,330)	14,352	1,048,602	1,062,954
6	Brenda	RM	2,988,297	(2,219,562)	-	765,595	1,534,330	1,366,903	2,901,233
7	Cameron	RM	104,733	(285,589)	-	(11,784)	(192,640)	832,708	640,068
8	Clanwilliam	RM	83,575	(50,048)	-	(4,000)	29,527	704,900	734,427
9	Daly	RM	241,491	(22,262)	(9,325)	4,873	214,777	521,114	735,891
10	Edward	RM	569,173	(944,538)	81,511	(5,135)	(298,989)	898,046	599,057
11	Elice	RM	-	-	-	-	-	-	-
12	Eriksdale	RM	384,236	(64,804)	-	-	319,432	798,492	1,117,924
13	Ethelbert	RM	143,042	(18,192)	-	(49,113)	75,737	680,518	756,255
14	Gilbert Plains	RM	1,438,059	(988,339)	13,138	(743,708)	(280,850)	1,757,342	1,476,492
15	Glenella	RM	96,044	(227,094)	-	80,894	(50,156)	231,683	181,527
16	Glenwood	RM	54,910	(45,050)	-	(15,414)	(4,898)	1,061,240	1,056,344
17	Grandview	RM	506,288	(202,891)	658	(170)	289,063	1,293,424	1,582,487
18	Hamiota	RM	6,190	(75,920)	3,696	(5,792)	(71,826)	804,885	733,059
19	Harrison	RM	499,488	(35,864)	7,367	(35,491)	435,500	1,464,139	1,899,639
20	Hillsburg	RM	(124,115)	(41,648)	456	(48,015)	(213,322)	524,986	311,664
21	Lakeview	RM	(331,646)	(334,987)	-	497,601	(169,032)	380,234	211,202
22	Langford	RM	442,031	(19,376)	(1,494)	(63,560)	357,601	1,082,445	1,440,046
23	Lansdowne	RM	160,264	(3,424)	-	(88,937)	67,903	854,634	922,537
24	Lawrence	RM	407,902	6,600	-	(13,622)	400,880	491,002	891,882
25	Louise	RM	438,354	(235,474)	(3,268)	(8,224)	191,388	1,618,586	1,809,974
26	McCreary	RM	141,112	(105,781)	(2,686)	-	32,645	500,526	533,171
27	Miniota	RM	409,088	(207,414)	6,675	(3,617)	204,732	1,264,041	1,468,773
28	Minitonas	RM	408,631	(48,217)	-	-	360,414	810,599	1,171,013
29	Minto	RM	115,010	(10,920)	600	(4,311)	100,379	835,023	935,402
30	Morton	RM	382,679	(253,780)	(5,906)	(35,356)	87,637	250,337	337,974
31	Mossey River	RM	198,171	17,000	(155,078)	(60,330)	(237)	274,688	274,451
32	Mystery Lake	LGD	1,199,752	(106,904)	-	-	1,092,878	4,072,710	5,165,588
33	Ochré River	RM	(210,770)	(117,755)	23,815	(1,304)	(306,014)	852,021	546,007
34	Odanah	RM	109,640	(26,078)	-	(3,184)	80,378	1,249,817	1,330,195
35	Park	RM	1,160,944	(4,385,871)	(3,434)	2,223,874	(1,004,487)	1,582,865	578,378
36	Riverside	RM	1,162,949	(1,828,974)	-	400,100	(265,925)	993,685	727,760
37	Roblin	RM	452,693	(64,152)	-	-	388,541	591,865	980,406
38	Rosburn	RM	247,007	(299,306)	-	(13,443)	(65,742)	1,183,602	1,117,860
39	Russell	RM	21,508	(16,165)	-	(14,994)	(9,651)	1,174,732	1,165,801
40	Saskatchewan	RM	415,542	(167,091)	-	-	248,451	1,136,918	1,385,369
41	Shellmouth-Boulton	RM	438,776	(41,154)	-	(144,679)	252,943	1,521,169	1,774,112
42	Sifton	RM	126,501	(6,719)	(2,157)	-	117,625	1,428,708	1,546,333
43	Silver Creek	RM	319,908	(8,703)	-	(31,290)	279,915	588,931	868,846
44	South Cypress	RM	39,917	(93,658)	-	-	(53,741)	492,946	439,205
45	St. Rose	RM	(6,109)	(214,111)	53,831	-	(166,389)	806,376	639,987
46	Strathclair	RM	231,390	(149,687)	4,752	(10,654)	1,289,972	1,365,773	1,365,773
47	Strathcona	RM	1,486,880	(1,512,843)	100	(2,329)	(28,192)	582,717	554,525
48	Victoria Beach	RM	285,040	(86,571)	-	-	(137,062)	61,407	618,870
49	Whitewater	RM	(131,779)	27,662	-	(30,621)	(134,738)	465,471	330,733
50	Winchester	RM	440,240	(542,936)	4,609	(14,148)	(112,235)	1,005,838	893,604
51	Woodworth	RM	397,401	(300,676)	-	-	96,725	996,081	1,092,806
Populations 1,000 - 5,000									
52	Alexander	RM	1,043,795	(122,613)	-	66,617	987,799	2,305,111	3,292,910
53	Alonsa	RM	(866,257)	(202,179)	303,827	134,361	(430,248)	499,521	69,273
54	Argyle	RM	121,152	(398,140)	-	-	(276,988)	965,266	688,278
55	Armstrong	RM	256,495	(124,518)	-	-	131,977	2,799,824	2,931,801
56	Bifrost	RM	-	-	-	-	-	-	-
57	Brokenhead	RM	685,810	(645,042)	-	(167,729)	(126,961)	1,201,194	1,074,233
58	Cartier	RM	1,167,527	(1,501,941)	(164,317)	-	(498,731)	1,527,944	1,029,213
59	Coldwell	RM	812,105	(765,266)	-	(13,205)	33,634	1,014,605	1,048,239
60	Cornwallis	RM	614,364	(118,975)	-	-	495,389	3,214,567	3,709,956
61	Dauphin	RM	1,853,658	(457,268)	7,586	(60,961)	1,343,015	2,447,314	3,790,329
62	De Salaberry	RM	538,112	(1,176,394)	-	17,169	(621,113)	1,857,267	1,236,154
63	Dufferin	RM	1,491,254	(1,975,191)	152,369	369,763	38,195	1,040,760	1,078,955
64	Elton	RM	430,063	(1,160,005)	(94,818)	12,829	(811,931)	2,019,720	1,207,789
65	Fisher	RM	403,339	(406,046)	(1,611)	-	(17,114)	1,114,252	1,092,820
66	Franklin	RM	584,221	(865,541)	-	-	(29,050)	244,844	134,474
67	Grahamdale	RM	(926,300)	82,991	-	-	129,976	(713,339)	2,683,541
68	Grey	RM	903,724	(2,863,465)	-	1,508,818	(450,923)	1,247,964	1,976,208
69	Headingley	RM	(2,423,032)	(2,502,205)	-	7,309,616	2,384,379	4,616,701	7,001,080
70	Kelsey	RM	(94,975)	(805,593)	-	(39,548)	(940,116)	3,195,929	2,255,813
71	Killarney-Turtle Mountain	M	3,671,121	(2,407,564)	24,708	(272,391)	1,015,875	2,333,011	3,348,886
72	Lac du Bonnet	RM	985,670	(309,326)	-	(128,337)	548,007	3,643,707	4,191,714
73	Lorne	RM	916,408	(697,078)	36,011	(36,041)	219,300	1,025,779	1,245,079
74	Montcalm	RM	509,914	(643,098)	-	(86,898)	(220,082)	1,443,537	1,223,455
75	Morris	RM	50,707	(600,381)	-	(413,120)	(962,794)	1,313,529	350,735
76	Mountain	RM	359,024	(94,956)	-	(29,493)	234,575	540,976	775,551
77	North Cypress	RM	(414,778)	(247,142)	-	(11,683)	(673,603)	3,254,656	2,581,053
78	North Norfolk	RM	1,619,871	(1,162,284)	-	(120,261)	337,326	3,329,495	3,666,821
79	Oakland	RM	151,960	(30,803)	-	-	121,157	742,020	863,177
80	Pembina	RM	40,379	(407,844)	443,246	(87,242)	(11,461)	298,318	286,857
81	Piney	RM	336,854	(81,136)	-	-	255,718	2,185,548	2,441,266
82	Pipestone	RM	3,994,745	(1,674,152)	(95,949)	(8,934)	2,215,710	5,644,524	7,860,234
83	Reynolds	RM	272,544	(290,702)	-	-	(18,158)	2,955,727	2,937,569
84	Rhineland	RM	1,284,897	(670,226)	133,594	(267,232)	481,033	1,421,827	1,902,860
85	Roland	RM	626,971	(147,350)	35,063	509,619	1,023,703	250,856	1,274,559
86	Rosedale	RM	429,747	(83,468)	-	-	317,777	1,923,011	2,245,788
87	Rosser	RM	551,934	(63,027)	17,912	41,215	558,034	2,805,631	3,363,665
88	Shell River	RM	631,309	(143,938)	-	(33,919)	454,600	904,127	1,358,727
89	Shoal Lake	RM	428,281	(523,066)	3,112	54,490	(37,183)	399,137	361,954
90	Siglunes	RM	116,699	(22,818)	-	(39,409)	54,472	1,028,671	1,083,143
91	South Norfolk	RM	458,121	(127,192)	-	(24,002)	306,927	966,792	1,273,719
92	St. Francois Xavier	RM	77,202	(241,222)	15,987	(111,948)	(259,981)	1,773,975	1,513,994
93	St. Laurent	RM	1,354,855	(1,517,650)	-	147,057	(15,738)	324,046	308,308
94	St. Anne	RM	416,926	(123,396)	-	-	293,530	1,337,900	1,631,430
95	Stuartburn	RM	331,951	(220,962)	-	-	110,989	2,191,379	2,302,368
96	Swan River	RM	1,025,814	(210,923)	-	-	814,891	401,065	1,215,956
97	Thompson	RM	329,707	(35,246)	26,776	(80,546)	240,691	592,230	832,921
98	Victoria	RM	587,555	(53,110)	(65,742)	-	457,440	924,984	1,382,424
99	Wallace	RM	5,133,214	(6,565,561)	-	3,528,333	2,095,986	37,714	2,133,700
100	West St. Paul	RM	-	-	-	-	-	-	-
101	Westbourne	RM	803,353	(641,528)	(6,010)	(270,667)	(114,852)	1,682,710	1,567,858
102	Whitehead	RM	-	-	-	-	-	-	-
103	Whitemouth	RM	2,637,699	(3,130,278)	(10,500)	-	(29,038)	(532,117)	680,098
104	Woodlands	RM	140,463	(702,205)	-	339,998	(221,744)	1,406,701	1,184,957
Populations over 5,000									
105	East St. Paul	RM	5,357,886	(3,791,729)	9,461	(323,174)	1,252,444	4,634,035	5,886,479
1									

#	Urban Municipalities	Type	Operating Transactions	Capital Transactions	Investing Transactions	Financing Transactions	Increase (Decrease) in Cash and Temporary Investments	Cash and Temporary Investments, Beginning of Year	Cash & Temporary Investments, End of Year
Populations under 1,000									
118	Berito	V	150,773	(337,964)	(8,001)	95,185	(100,007)	430,201	330,194
119	Binscarth	V	145,117	(109,264)	-	(17,054)	18,799	673,779	692,578
120	Birtle	T	97,485	(127,480)	(10,473)	83,726	43,258	680,733	723,991
121	Bowsman	V	11,998	(8,229)	(4,030)	-	(261)	230,713	230,452
122	Cartwright	V	(111,035)	(109,221)	-	-	(220,256)	295,640	75,384
123	Churchill	T	1,554,805	(2,534,745)	(62,295)	-	(1,042,235)	960,411	(81,824)
124	Crystal City	V	460,818	(378,058)	(4,918)	(6,843)	70,999	206,534	277,533
125	Deloraine	T	491,398	(395,283)	52,583	(42,078)	106,620	1,257,368	1,363,988
126	Dunnotar	V	50,076	(58,824)	-	-	(8,748)	584,037	575,289
127	Elkhorn	V	-	-	-	-	-	-	-
128	Emerson	T	562,396	(420,336)	(14,909)	161,045	288,196	255,717	543,913
129	Erickson	T	144,762	(68,710)	-	19,339	95,391	627,039	722,430
130	Ethelbert	V	72,730	(10,099)	(22,328)	-	40,303	189,575	229,878
131	Gilbert Plains	T	(48,775)	(911,175)	13,138	915,259	(31,553)	746,788	715,235
132	Gladstone	T	540,090	(772,995)	(17,041)	319,980	70,334	1,026,234	1,096,268
133	Glenboro	V	(89,519)	(141,891)	-	-	(231,410)	161,534	(69,576)
134	Grand Rapids	T	4,767,499	(4,910,111)	-	-	(142,612)	1,094,766	952,154
135	Grandview	T	313,431	(93,171)	5,026	(77,893)	147,393	1,117,366	1,264,759
136	Gretna	T	-	-	-	-	-	-	-
137	Hamiota	T	(39,031)	(156,205)	4,199	(49,132)	(240,169)	1,301,545	1,061,376
138	Hartney	T	121,354	(152,352)	-	(11,881)	(42,879)	343,839	300,960
139	Leaf Rapids	T	1,090	26,876	-	(15,000)	12,966	179,610	192,576
140	Lynn Lake	T	725,214	(688,925)	-	(7,712)	28,577	1,503,425	1,532,002
141	MacGregor	T	762,106	(151,149)	33,534	(36,469)	608,022	305,335	913,357
142	Manitou	T	336,713	(196,870)	2,326	(18,708)	123,461	636,683	760,144
143	McCreary	V	119,975	(81,094)	(6,316)	-	32,565	757,302	789,867
144	Minitonas	T	(20,502)	(56,662)	-	-	(77,164)	204,893	127,729
145	Notre-Dame-de-Lourdes	V	317,673	(126,230)	-	(240,871)	(49,428)	497,767	448,339
146	Oak Lake	T	(28,462)	(1,500)	-	-	(29,962)	583,172	553,210
147	Pilot Mound	T	294,976	(104,843)	(12,101)	(58,301)	119,731	820,621	940,352
148	Plum Coulee	T	251,012	(64,850)	7,815	(23,164)	170,813	390,573	561,386
149	Rapid City	T	80,822	(29,719)	-	(13,487)	37,616	707,081	744,697
150	Riverton	V	203,286	(43,567)	-	(36,369)	123,350	75,969	199,319
151	Rosburn	T	224,618	(346,844)	2,875	107,837	(11,314)	672,212	660,898
152	Snow Lake	T	1,120,312	(479,480)	178,171	(44,695)	774,308	671,931	1,446,239
153	Somerset	V	117,860	(25,390)	(4,326)	(13,743)	74,401	308,115	382,516
154	St. Claude	V	239,136	(100,549)	-	(40,080)	98,507	1,009,498	1,108,005
155	St. Lazare	V	413,079	(401,177)	-	-	11,902	219,993	231,895
156	Treherne	T	166,174	(82,447)	7,117	(7,628)	83,216	728,129	811,345
157	Waskada	V	220,699	(160,883)	(5,000)	-	54,816	287,679	342,495
158	Wawanesa	V	857,103	(1,451,483)	-	435,852	(158,528)	158,528	-
159	Winnipegosis	V	223,066	(98,990)	-	(29,987)	94,089	765,388	859,477
Populations 1,000 - 5,000									
160	Altona	T	3,222,874	(1,801,164)	(34,797)	(477,198)	909,715	208,086	1,117,801
161	Arborg	T	683,766	(494,694)	(61)	114,525	303,536	284,921	588,457
162	Beausejour	T	543,614	(758,855)	-	(110,599)	(325,840)	2,087,810	1,761,970
163	Boissevain	T	375,213	(378,044)	11,016	(99,054)	(80,869)	(95,749)	(186,618)
164	Carberry	T	288,652	(359,492)	-	(9,539)	(80,379)	1,467,796	1,387,417
165	Carman	T	1,415,875	(1,639,009)	208,478	(216,007)	(230,663)	328,441	97,778
166	Gillam	T	-	-	-	-	-	-	-
167	Lac du Bonnet	T	170,137	(302,085)	-	(91,869)	(223,817)	1,179,912	956,095
168	Meilda	T	-	-	-	-	-	-	-
169	Minnedosa	T	1,365,368	(1,410,372)	1,204	(219,716)	(263,516)	2,666,701	2,403,185
170	Morris	T	1,520,469	(2,178,594)	27,041	485,710	(145,374)	1,020,058	874,684
171	Neepawa	T	987,642	(1,386,308)	191,271	1,549,626	1,342,231	3,439,873	4,782,104
172	Niverville	T	5,449,563	(4,584,027)	(4,779)	(119,542)	741,215	2,036,312	2,777,527
173	Pinawa	LGD	-	-	-	-	-	-	-
174	Powerview-Pinefalls	T	(470,631)	(736,876)	-	66,745	(1,140,762)	1,806,776	666,014
175	Rivers	T	3,074,516	(6,740,451)	223,857	2,243,658	(1,198,420)	2,407,870	1,209,450
176	Roblin	T	(57,648)	(1,032,537)	45,555	1,387,121	342,491	2,074,407	2,416,898
177	Russell	T	3,874,292	(6,824,401)	(80)	2,713,409	(236,780)	1,373,583	1,136,803
178	Souris	T	1,441,649	(1,260,807)	-	(134,095)	46,747	1,298,780	1,345,527
179	St. Pierre-Jolys	V	275,973	(332,449)	-	43,066	(13,410)	495,054	481,644
180	Ste. Anne	T	381,367	(890,718)	57,720	564,485	112,854	607,523	720,377
181	Ste. Rose du Lac	T	543,357	(165,256)	64,272	(46,009)	396,364	908,715	1,305,079
182	Stonewall	T	-	-	-	-	-	-	-
183	Swan River	T	2,404,158	(2,141,626)	(325,811)	1,288,984	1,225,705	3,364,380	4,590,085
184	Teulon	T	331,400	(22,759)	(14,504)	(4,198)	289,939	645,536	935,525
185	Virden	T	4,199,628	(6,759,567)	100,000	4,442,130	1,982,191	2,100,270	4,082,461
186	Winnipeg Beach	T	281,455	(29,833)	-	(7,008)	244,614	1,007,887	1,252,501
Populations over 5,000									
187	Brandon	C	22,507,609	(22,170,371)	495,339	7,603,458	8,436,034	1,433,925	9,869,959
188	Dauphin	C	4,530,307	(1,740,610)	18,839	(425,865)	2,382,671	2,715,837	5,098,508
189	Flin Flon	C	5,198,479	(6,217,363)	(22,023)	4,091,431	3,050,524	1,285,835	4,336,359
190	Morden	C	3,625,132	(2,463,615)	71,887	(455,756)	777,648	1,830,250	2,607,898
191	Portage La Prairie	C	8,484,669	(1,033,521)	(2,084,521)	(2,284,378)	3,082,249	8,819,855	11,902,104
192	Selkirk	C	7,519,012	(15,399,879)	-	(480,018)	(8,360,885)	14,039,426	5,678,541
193	Steinbach	C	12,850,821	(8,864,639)	(407,158)	(925)	3,578,099	7,284,853	10,862,952
194	The Pas	T	3,079,064	(2,338,965)	(1,352)	1,870,279	2,609,026	1,983,272	4,592,298
195	Thompson	C	9,038,422	(12,818,866)	(13,108)	2,297,522	(1,496,031)	2,474,916	978,885
196	Winkler	C	8,748,185	(2,585,490)	-	(781,730)	5,380,965	(265,776)	5,115,189
Total Urban Municipalities			133,706,910	(134,225,132)	(1,256,670)	26,145,771	24,370,879	97,985,408	122,356,284
197	Winnipeg	C	452,982,000	(483,869,000)	(15,890,000)	61,998,000	15,221,000	422,125,000	437,346,000

Summary

Rural Municipalities:									
	Populations under 1,000	18,790,004	(17,319,410)	21,932	2,277,304	3,759,830	49,593,478	53,353,311	
	Populations 1,000 - 5,000	36,656,171	(39,667,619)	762,392	11,751,320	9,502,268	83,764,905	83,267,178	
	Populations over 5,000	56,740,365	(58,807,408)	345,635	13,717,390	11,995,982	48,330,264	60,326,264	
	Total Rural Municipalities	112,176,540	(115,794,433)	1,129,959	27,746,014	25,258,080	181,688,647	206,946,735	
Urban Municipalities:									
	Populations under 1,000	15,822,522	(16,361,889)	135,046	1,347,128	942,807	23,668,023	24,610,827	
	Populations 1,000 - 5,000	32,302,689	(42,229,924)	550,382	13,364,625	3,987,772	32,714,592	36,702,764	
	Populations over 5,000	85,581,699	(75,633,319)	(1,942,098)	11,434,018	19,440,301	41,602,393	61,042,693	
	Total Urban Municipalities	133,706,910	(134,225,132)	(1,256,670)	26,145,771	24,370,879	97,985,408	122,356,284	
	Sub-total	245,883,449	(250,019,565)	(126,710)	53,891,785	49,628,958	279,674,054	329,303,019	
	City of Winnipeg	452,982,000	(483,869,000)	(15,890,000)	61,998,000	15,221,000	422,125,000	437,346,000	
	Total	698,865,449	(733,888,565)	(16,016,710)	115,889,785	64,849,958	701,799,054	766,649,019	

#	Rural Municipalities	Type	General Government Services				Protective Services				
			Legislative	General Administrative	Other	Total General Government Services	Police	Fire	Emergency Measures	Other	Total Protective Services
Populations under 1,000											
1	Albert	RM	30,902	128,340	6,215	165,457	-	44,203	2,424	2,480	49,107
2	Archie	RM	48,904	208,148	39,831	296,883	-	39,232	5,949	26,497	71,678
3	Arthur	RM	42,480	185,121	-	227,601	-	36,009	503,322	-	539,331
4	Birtle	RM	25,246	136,084	56,670	218,000	-	38,969	1,694	113	40,776
5	Blanshard	RM	43,193	223,492	11,791	278,476	-	27,952	4,418	-	32,370
6	Brenda	RM	21,600	213,054	15,865	250,519	-	50,060	4,275	873	55,208
7	Cameron	RM	38,485	109,253	10,425	158,163	-	12,109	1,801	300	14,210
8	Clanwilliam	RM	21,758	116,148	38,578	176,484	-	30,834	3,781	-	34,615
9	Daly	RM	38,486	234,734	-	273,220	-	29,420	-	4,506	33,926
10	Edward	RM	55,067	166,124	90,154	311,345	-	22,519	4,440	8,281	35,240
11	Elice	RM	-	-	-	-	-	-	-	-	-
12	Eriksdale	RM	34,996	144,194	-	179,190	-	79,309	5,774	-	85,083
13	Ethelbert	RM	23,586	146,297	14,475	184,358	-	42,378	910	3,298	46,586
14	Gilbert Plains	RM	41,100	300,157	15,481	356,738	30,237	14,461	-	7,612	52,310
15	Glenella	RM	29,618	119,240	-	148,858	-	17,422	1,546	3,721	22,689
16	Glenwood	RM	-	184,785	43,456	228,241	-	39,304	219,893	1,978	261,175
17	Grandview	RM	43,260	191,780	53,250	288,290	-	22,431	38,430	31,681	92,542
18	Hamiota	RM	55,142	163,736	35,955	254,833	-	41,609	1,923	3,010	46,542
19	Harrison	RM	59,258	170,077	94,100	323,435	-	89,456	7,819	2,855	100,130
20	Hillsburg	RM	38,737	136,908	2,717	178,362	-	24,200	1,447	-	25,647
21	Lakeview	RM	21,143	150,265	11,661	183,069	-	14,830	-	25	14,855
22	Langford	RM	37,059	94,032	45,519	176,610	3,741	42,421	2,876	-	49,038
23	Lansdowne	RM	36,201	123,209	17,194	176,604	-	15,724	17,614	540	33,878
24	Lawrence	RM	30,350	126,626	32,460	189,436	-	19,170	2,803	-	21,973
25	Louise	RM	52,984	205,136	21,032	279,152	-	49,016	3,323	2,436	54,775
26	McCreary	RM	35,427	130,446	5,875	171,748	-	17,859	-	6,586	24,445
27	Miniota	RM	65,669	246,930	91,377	403,976	-	58,280	4,206	250	62,736
28	Mintonas	RM	34,288	177,140	43,738	255,166	-	29,852	4,934	3,440	38,226
29	Minto	RM	54,228	90,355	24,538	169,172	-	21,344	3,613	-	24,957
30	Morton	RM	53,860	151,483	55,379	260,722	-	32,717	2,147	10,111	44,975
31	Mossey River	RM	29,277	184,367	5,201	218,845	-	33,013	1,685	206,103	240,801
32	Mystery Lake	LGD	25,938	31,880	39	57,857	-	-	-	-	-
33	Ochre River	RM	44,372	163,867	15,258	223,497	-	66,976	3,638	703,131	773,745
34	Odanah	RM	50,989	97,199	15,650	163,838	-	19,852	3,153	-	23,005
35	Park	RM	61,903	360,845	7,448	430,196	-	66,913	3,982	4,595	75,490
36	Riverside	RM	32,116	121,759	66,995	220,870	-	46,674	3,516	646	50,836
37	Roblin	RM	50,941	249,471	35,340	335,752	-	44,792	2,637	2,882	50,311
38	Rosburn	RM	48,801	215,943	6,246	270,990	-	21,875	5,332	499	27,706
39	Russell	RM	57,790	145,161	3,871	206,822	-	110,895	738	5,387	117,020
40	Saskatchewan	RM	55,255	160,475	47,393	263,123	-	-	-	-	28,473
41	Shellmouth-Boutton	RM	60,664	226,496	13,960	301,120	-	43,167	3,001	29,239	75,407
42	Sifton	RM	35,400	183,266	170,645	389,311	19,800	42,854	448,983	20,618	532,255
43	Silver Creek	RM	38,693	165,272	9,922	213,887	-	49,930	2,667	2,269	54,866
44	South Cypress	RM	66,555	193,596	56,923	317,034	-	47,534	3,865	-	51,399
45	Ste. Rose	RM	45,429	198,770	26,822	270,958	-	20,819	2,365	126,925	150,109
46	Strathclair	RM	15,852	273,293	29,898	329,033	-	35,972	1,507	16,549	53,998
47	Strathcona	RM	16,886	143,281	133,588	293,755	-	29,069	421	1,008	30,498
48	Victoria Beach	RM	58,882	318,113	31,995	409,990	211,497	160,192	361,397	32,859	765,945
49	Whitewater	RM	62,450	137,877	-	200,327	-	71,507	4,918	-	76,425
50	Winchester	RM	31,769	216,904	109,879	358,552	-	28,273	1,776	45,168	75,217
51	Woodworth	RM	87,732	162,994	38,169	278,895	-	42,916	4,225	4,050	51,191
Populations 1,000 - 5,000											
52	Alexander	RM	172,495	781,139	-	953,634	138,480	408,066	164,838	39,614	750,998
53	Alonsa	RM	84,399	205,765	7,791	297,955	70,253	-	4,324	2,108,538	2,183,115
54	Argyle	RM	31,194	197,882	94,058	323,134	-	58,446	406,629	638	465,713
55	Armstrong	RM	42,565	191,693	112,832	347,090	-	119,083	311,531	17,408	448,022
56	Bifrost	RM	-	-	-	-	-	-	-	-	-
57	Brokenhead	RM	139,784	601,394	168,609	909,787	11,781	171,063	6,985	3,509	193,338
58	Cartier	RM	87,608	460,983	141,178	689,769	-	136,070	10,000	70,675	216,745
59	Coldwell	RM	69,731	150,437	81,216	301,384	-	54,316	114,078	23,376	191,770
60	Cornwallis	RM	58,355	225,964	85,788	370,107	41,904	158,022	615,816	23,090	838,832
61	Dauphin	RM	78,546	513,320	20,212	612,078	-	248,950	1,804	77,713	328,467
62	De Salaberry	RM	52,734	341,167	430,036	823,937	-	119,054	174,379	56,701	350,134
63	Dufferin	RM	92,154	315,052	454,204	861,540	-	76,166	975	12,526	89,567
64	Elton	RM	68,272	181,778	17,059	267,109	-	62,175	411,307	1,227	474,709
65	Fisher	RM	76,387	234,760	153,882	465,029	-	106,521	7,865	273,378	387,764
66	Franklin	RM	133,603	145,529	258,368	537,500	-	114,944	717,219	87,008	919,171
67	Grahamdale	RM	69,527	190,628	114,438	374,593	-	77,127	30,637	-	107,764
68	Grey	RM	76,429	309,395	24,131	409,955	-	106,157	1,616	20,829	128,602
69	Headingley	RM	71,116	648,113	6,701	725,930	-	212,571	5,000	88,872	306,443
70	Kelsey	RM	83,689	359,703	88,988	532,800	-	54,440	1,366,664	15,788	1,406,892
71	Killarney-Turtle Mountain	M	114,469	398,690	66,734	579,893	351,811	129,292	382,141	5,039	868,283
72	Lac du Bonnet	RM	86,920	286,836	379,569	753,325	14,116	117,555	9,036	51,122	191,829
73	Lorne	RM	57,950	325,152	-	383,102	-	108,619	7,082	-	115,701
74	Montcalm	RM	65,974	243,820	98,433	408,227	-	111,451	3,020,404	18,865	3,150,720
75	Morris	RM	59,363	368,812	277,715	705,890	-	102,472	2,800	87,891	193,163
76	Mountain	RM	122,547	344,406	9,896	476,849	-	55,637	6,866	28,849	91,352
77	North Cypress	RM	44,861	270,874	278,959	594,694	-	48,990	5,687	5,968	60,645
78	North Norfolk	RM	98,159	256,386	112,848	467,393	-	92,343	8,665	57,705	158,713
79	Oakland	RM	42,531	195,706	16,974	255,211	250	29,259	3,399	8,444	41,352
80	Pembina	RM	69,589	120,365	185,104	375,058	-	70,245	1,800	55,591	127,636
81	Piney	RM	39,140	247,777	17,903	304,820	176	50,145	26,042	22,730	99,976
82	Pipestone	RM	96,287	415,671	343,239	855,197	237,444	38,957	191,204	-	467,605
83	Reynolds	RM	58,328	114,367	177,007	349,702	141	167,917	4,294	25,225	197,577
84	Rhineland	RM	70,797	340,805	313,502	725,104	-	143,869	2,721	37,124	183,714
85	Roland	RM	28,421	215,690	-	244,111	-	57,216	13,870	8,569	79,655
86	Rosedale	RM	45,901	247,726	-	293,627	7,482	45,118	84	3,678	56,362
87	Rosser	RM	80,806	305,710	127,261	513,777	-	232,696	12,935	11,259	256,890
88	Shell River	RM	62,902	290,708	9,241	362,851	-	69,773	3,645	2,656	76,074
89	Shoal Lake	RM	64,633	138,848	36,761	240,242	-	38,801	2,191	4,120	45,112
90	Siglunes	RM	95,861	271,008	-	366,869	-	101,535	202,446	-	303,981
91	South Norfolk	RM	30,850	289,037	-	319,887	-	69,500	8,700	1,115	79,315
92	St. Francois Xavier	RM	49,306	313,927	-	363,233	-	129,944	60,686	-	190,630
93	St. Laurent	RM	65,005	279,031	19,538	363,574	-	84,659	4,347	73,640	162,646
94	Ste. Anne	RM	142,820	349,230	104,714	596,764	-	220,258	27,924	91,094	339,276
95	Stuartburn	RM	40,494	222,639	-	263,133	-	56,324	76,715	22,363	155,402
96	Swan River	RM	99,055	317,996	20,488	437,529	-	92,063	11,665	25,212	128,940
97	Thompson	RM	61,853	194,616	12,900	269,369	-	71,466	15,820	2,555	89,841
98	Victoria	RM	62,704	291,695	5,628	360,320	-	93,092	4,729	22,802	120,623
99	Wallace	RM	88,717	321,934	199,077	549,728	-	110,875	4,353	-	115,228
100	West St. Paul	RM	-	-	-	-	-	-	-	-	-
101	Westbourne	RM	54,454	402,010	12,964	469,428	-	43,611	12,241	29,845	85,697
102	Whitehead	RM	-	-	-	-	-	-	-	-	-
103	Whitemouth	RM	41,512	312,821	29,088	383,421	-	86,938	8,477	19,898	115,313
104	Woodlands	RM	143,783	381,829</							

Transportation Services					Environmental Health Services	Public Health & Welfare Services	Regional Planning & Development	Resources Conservation & Industrial Development	Recreation & Cultural Services	Total Expenses	#
Roads, Streets & Bridges	Air Transport	Public Transit	Other	Total Transportation Services							
496,183	-	-	-	496,183	14,183	906	11,131	19,522	23,936	780,425	1
818,323	-	-	-	818,323	12,053	1,533	25,290	17,378	11,523	1,254,661	2
857,197	-	-	-	857,197	24,476	18,336	-	48,311	79,547	1,789,993	3
737,169	-	-	-	737,169	19,680	10,163	708	44,540	68,312	1,144,154	4
782,871	-	-	-	782,871	80,859	9,731	21,043	60,821	61,766	1,327,937	5
760,798	-	-	-	760,798	62,392	11,354	-	49,943	60,057	1,250,271	6
376,720	-	-	224,271	600,991	23,972	2,397	6,737	72,032	59,727	938,229	7
306,519	-	-	-	306,519	40,853	3,888	5,028	13,560	24,958	605,905	8
775,841	-	-	-	775,841	41,856	3,507	13,272	44,960	311,023	1,497,605	9
1,307,075	-	-	-	1,307,075	63,357	16,920	15,264	33,395	90,469	1,873,065	10
-	-	-	-	-	-	-	-	-	-	-	11
844,346	-	-	-	844,346	102,149	23,232	24,127	33,501	53,178	1,344,806	12
605,995	-	-	-	605,995	22,943	3,729	4,196	47,495	2,610	917,912	13
1,144,510	-	-	-	1,144,510	445,252	3,505	7,929	65,386	92,718	2,168,348	14
365,341	-	-	-	365,341	27,353	4,720	666	20,874	32,909	623,410	15
440,114	-	-	-	440,114	67,720	24,702	46,879	29,216	98,188	1,196,235	16
967,691	1,641	1,000	-	970,332	40,673	79,236	5,926	35,080	92,866	1,604,945	17
641,270	-	-	-	641,270	16,310	18,662	10,003	52,127	187,343	1,227,090	18
679,264	-	-	-	679,264	87,031	370	29,334	58,430	10,653	1,288,647	19
540,033	-	-	-	540,033	9,387	1,497	3,209	6,192	29,338	793,665	20
2,736,802	-	-	-	2,736,802	22,211	-	5,757	34,868	20,305	3,017,867	21
628,654	-	-	-	628,654	53,379	10,375	2,750	28,771	21,744	971,320	22
567,248	-	-	-	567,248	33,841	15,731	5,337	28,863	14,902	876,404	23
645,380	-	-	-	645,380	11,370	23	2,027	48,100	43,496	961,805	24
1,026,831	-	7,500	-	1,034,331	197,976	20,647	2,283	100,790	78,554	1,768,508	25
259,890	-	-	-	259,890	23,496	2,813	2,500	57,955	53,856	596,703	26
765,000	-	878	195,322	961,200	82,012	16,252	18,328	64,544	51,204	1,660,252	27
1,444,148	46,924	25,250	-	1,516,322	36,283	23,654	8,078	45,704	82,544	2,005,887	28
433,155	-	-	-	433,155	18,235	1,108	5,754	23,047	31,440	704,956	29
1,010,012	-	-	-	1,010,012	35,486	24,986	7,430	128,208	217,104	1,728,933	30
508,179	-	-	-	508,179	43,406	1,007	4,153	29,631	14,489	1,060,511	31
1,115	1,493,285	-	-	1,494,400	856,245	-	-	-	-	2,408,502	32
346,448	-	-	-	346,448	57,165	820	5,856	90,160	24,384	1,522,075	33
507,215	-	-	-	507,215	24,261	4,457	6,532	20,013	22,917	772,238	34
918,972	-	-	6,037	925,009	154,618	12,675	90,499	46,721	64,116	1,799,324	35
390,314	-	-	-	390,314	37,128	522	17,094	69,672	32,090	818,526	36
857,100	-	-	-	857,100	44,876	7,386	-	54,955	136,903	1,487,283	37
622,609	-	-	-	622,609	11,491	9,048	1,133	52,955	98,586	1,085,518	38
777,781	-	-	-	777,781	34,820	7,789	1,218	60,511	49,855	1,255,816	39
660,133	-	-	-	660,133	33,383	712	7,000	17,880	18,521	1,029,225	40
903,908	-	-	-	903,908	49,617	397	10,490	63,065	41,200	1,445,204	41
631,193	-	-	-	631,193	86,636	622	1,175	97,407	50,257	1,788,856	42
979,265	-	-	-	979,265	29,299	723	1,208	36,875	27,534	1,343,657	43
676,286	-	-	-	676,286	45,099	13,801	9,240	71,236	80,468	1,264,563	44
481,953	-	-	-	481,953	51,593	3,833	2,940	70,538	91,615	1,123,539	45
586,529	-	-	-	586,529	98,125	9,145	15,051	15,546	94,931	1,193,288	46
606,320	-	-	-	606,320	60,648	624	13,036	11,778	47,267	1,053,926	47
435,535	-	-	-	435,535	182,914	2,472	259,543	4,408	196,989	2,256,796	48
1,056,465	-	-	-	1,056,465	38,398	-	18,697	50,141	41,312	1,481,765	49
592,403	-	-	-	592,403	37,834	38,168	-	53,614	136,645	1,292,433	50
1,002,445	-	-	-	1,002,445	88,622	3,724	7,039	47,050	56,341	1,535,307	51
1,450,650	-	-	-	1,450,650	449,223	48,213	36,022	10,614	141,599	3,840,953	52
437,263	-	-	-	437,263	99,960	14,162	5,899	116,672	21,660	3,176,686	53
866,579	-	-	-	866,579	98,449	971	17,076	43,323	38,653	1,853,898	54
777,524	-	-	-	777,524	111,304	11,230	9,485	38,111	1,501	1,744,267	55
-	-	-	-	-	-	-	-	-	-	-	56
1,928,671	-	-	-	1,928,671	85,525	41,935	8,046	85,878	161,075	3,414,255	57
1,258,619	-	-	-	1,258,619	103,323	44,511	66,382	26,275	119,340	2,524,964	58
501,156	-	-	-	501,156	196,593	7,482	59,363	29,518	80,615	1,367,881	59
627,988	-	-	-	627,988	207,371	9,262	68,930	17,561	6,101	2,146,152	60
1,987,544	-	-	-	1,987,544	167,585	208,045	32,275	268,302	1,131,475	4,735,771	61
1,342,282	-	-	-	1,342,282	162,055	4,079	76,282	211,511	116,432	3,086,722	62
1,291,412	-	-	-	1,291,412	31,044	17,364	-	159,139	295,315	2,745,382	63
579,427	-	-	-	579,427	93,634	1,653	18,372	46,460	6,287	1,487,651	64
494,422	-	-	-	494,422	99,463	15,963	22,545	37,897	22,466	1,645,549	65
1,365,268	-	-	-	1,365,268	138,240	8,395	8,672	59,309	31,371	3,067,926	66
5,064,849	-	-	-	5,064,849	57,216	15,197	77,292	58,554	57,565	5,755,465	67
2,732,265	-	-	-	2,732,265	130,867	2,814	3,653	59,541	88,203	3,555,900	68
1,188,909	-	-	-	1,188,909	137,171	78	135,225	329,925	310,896	3,134,518	69
996,240	-	-	-	996,240	78,413	48,345	1,482	54,667	160,425	3,278,844	70
928,649	-	13,225	-	941,874	356,510	63,140	62,945	183,505	1,517,968	4,574,118	71
1,765,673	-	-	-	1,765,673	258,918	23,072	20,549	47,179	196,762	3,257,307	72
1,215,447	-	-	-	1,215,447	105,012	1,303	26,800	91,262	93,541	2,032,168	73
746,807	-	-	-	746,807	75,836	11,844	514	53,504	151,890	4,599,342	74
2,250,423	-	-	-	2,250,423	118,382	2,155	4,752	107,990	178,548	3,561,303	75
368,974	-	-	-	368,974	93,338	28,481	71,673	78,945	45,010	1,254,622	76
1,274,002	-	-	-	1,274,002	163,340	17,534	63,690	63,690	487,791	2,676,426	77
1,507,625	-	-	-	1,507,625	90,608	18,550	8,722	151,353	131,411	2,534,375	78
801,589	-	-	-	801,589	57,747	10,551	3,021	17,252	22,198	1,208,921	79
1,548,322	-	-	-	1,548,322	107,862	11,180	-	70,179	35,510	2,276,147	80
448,102	10,888	-	-	459,090	136,825	14,916	46,570	51,369	72,789	1,195,464	81
1,841,976	-	3,114	-	1,845,090	233,323	21,198	18,991	477,195	233,608	4,152,207	82
227,948	-	-	-	227,948	79,002	15,497	26,727	24,506	-	920,959	83
1,863,341	2,211	-	-	1,865,552	101,297	74,972	7,766	120,582	108,148	3,187,135	84
855,321	-	-	-	855,321	60,928	3,700	10,071	3,127	111,930	1,368,843	85
800,682	-	-	-	800,682	88,521	12,388	4,830	28,988	12,326	1,297,724	86
1,235,506	-	-	-	1,235,506	52,245	3,260	19,343	139,455	83,063	2,303,539	87
1,120,743	-	-	-	1,120,743	65,535	5,456	11,002	56,515	116,875	1,815,051	88
569,013	5,000	6,804	-	580,817	38,840	3,810	850	75,370	100,546	1,085,587	89
785,571	2,641	-	-	788,212	57,518	10,555	20,727	14,399	80,964	1,643,225	90
985,630	3,880	-	-	989,510	66,393	5,664	9,477	142,863	79,470	1,692,579	91
369,538	-	-	-	369,538	58,737	905	38,898	13,815	39,018	1,074,774	92
16,138,222	-	-	-	16,138,222	127,460	6,765	71,281	82,192	37,335	16,989,475	93
1,291,509	-	-	-	1,291,509	82,392	28,158	390	25,562	2,136	2,366,187	94
281,728	-	-	-	281,728	95,230	11,843	661	47,869	22,280	878,146	95
1,605,413	14,535	-	-	1,619,948	115,563	64,178	17,074	77,205	162,751	2,643,208	96
799,134	-	-	-	799,134	105,440	62,780	1,566	61,573	93,088	1,482,791	97
695,205	-	-	-	695,205	90,630	10,636	9,307	124,179	155,261	1,575,356	98
1,187,749	-	-	76,865	1,264,614	88,358	5,109	23,862	69,398	101,761	2,218,058	99
-	-	-	-	-	-	-	-	-	-	-	100
1,491,135	-	-	-	1,491,135	81,596	4,230	11,663	105,643	101,043	2,350,435	101
494,058	-	-	90,886	584,							

#	Urban Municipalities	Type	General Government Services				Protective Services				
			Legislative	General Administrative	Other	Total General Government Services	Police	Fire	Emergency Measures	Other	Total Protective Services
Populations under 1,000											
118	Berthio	V	19,444	55,612	19,529	94,585	244	28,747	1,479	61,788	92,258
119	Binscarth	V	23,461	98,147	29,602	151,210	625	20,274	323	-	21,222
120	Birtle	T	22,573	158,667	38,910	220,150	362	29,186	3,279	12,696	45,523
121	Bowman	V	10,181	72,261	14,605	97,047	350	13,001	1,223	1,786	16,360
122	Cartwright	V	18,290	89,992	46,306	154,588	-	25,082	1,715	843	27,640
123	Churchill	T	35,830	612,391	3,257,699	3,905,920	-	87,645	2,684	11,213	101,542
124	Crystal City	V	14,070	94,507	27,032	135,609	-	21,856	2,072	3,641	27,569
125	Deloraine	T	40,029	248,771	15,357	304,157	140,225	29,237	9,194	5,235	183,891
126	Dunnottar	V	39,565	244,690	448	284,703	-	22,904	15,147	44,028	82,079
127	Elkhorn	V	-	-	-	-	-	-	-	-	-
128	Emerson	T	26,658	187,984	74,043	288,685	-	20,079	578,857	60,386	659,322
129	Erickson	T	17,548	110,912	42,669	171,129	-	32,629	3,890	94	36,813
130	Ethelbert	V	22,259	83,303	9,894	115,656	-	15,094	1,446	2,704	19,244
131	Gilbert Plains	T	32,165	146,006	9,720	181,891	141,597	28,607	4,803	24,292	199,299
132	Gladstone	T	45,718	288,467	35,150	369,335	140,225	34,475	7,279	15,090	197,069
133	Glenboro	V	30,859	123,701	42,398	196,958	1,000	43,867	2,867	3,934	51,668
134	Grand Rapids	T	36,815	283,127	56,357	376,299	-	45,754	350	-	46,104
135	Grandview	T	27,993	147,586	51,709	227,288	140,225	48,408	1,879	3,214	193,726
136	Gretna	T	-	-	-	-	-	-	-	-	-
137	Hamiota	T	42,533	136,911	53,297	231,741	144,145	47,229	3,043	3,034	197,451
138	Hartney	T	16,044	82,284	20,879	119,207	-	15,400	1,664	61,219	78,283
139	Leaf Rapids	T	15,345	331,499	47,257	394,101	28,300	54,604	-	28,561	111,465
140	Lynn Lake	T	15,697	174,276	107,038	297,011	-	56,220	-	13,354	69,574
141	MacGregor	T	31,491	218,666	46,762	296,919	140,225	45,909	3,221	9,404	198,759
142	Manitou	T	27,325	203,401	54,805	285,531	-	26,772	2,187	2,896	31,855
143	McCreary	V	26,750	70,174	17,675	114,599	-	19,969	15,388	2,733	38,090
144	Minotons	T	11,800	119,644	19,653	151,097	-	23,235	3,669	424	27,328
145	Notre-Dame-de-Lourdes	V	13,078	51,769	116,449	181,296	-	29,452	500	1,709	31,661
146	Oak Lake	T	8,280	80,779	21,767	110,826	-	6,223	1,085	110,915	118,223
147	Pilot Mound	T	23,718	195,952	14,857	234,527	-	36,009	2,899	4,063	42,971
148	Plum Coulee	T	26,350	132,611	103,720	262,681	97,000	37,122	2,233	10,699	147,054
149	Rapid City	T	14,819	86,390	26,328	127,537	-	25,378	2,638	55	28,071
150	Riverton	V	38,948	135,959	52,408	227,315	-	46,821	9,248	4,197	60,266
151	Rosburn	T	29,697	153,574	11,532	194,803	-	22,828	2,233	7,728	32,789
152	Snow Lake	T	30,110	337,788	216,935	584,833	140,225	58,084	3,244	2,511	204,064
153	Somerses	V	13,960	130,142	-	144,102	-	17,161	-	15,868	33,029
154	St. Claude	V	18,019	81,164	41,684	140,867	-	67,199	717	14,498	82,414
155	St. Lazare	V	6,540	36,351	29,337	72,228	-	23,561	-	3,074	26,635
156	Treherne	T	21,258	201,636	-	222,894	-	25,894	8,670	29,606	64,170
157	Waskada	V	13,200	76,457	3,658	93,315	-	8,577	1,423	2,780	12,780
158	Wawanesa	V	20,433	69,058	24,391	113,882	314	58,879	1,910	1,005,746	1,066,849
159	Winnipegosis	V	21,060	221,754	7,331	250,145	-	45,108	4,984	151,366	201,458
Populations 1,000 - 5,000											
160	Altona	T	78,369	422,394	310,478	811,241	767,927	174,787	24,609	117,941	1,085,264
161	Arborg	T	20,863	161,299	58,967	241,129	140,225	75,773	4,386	24,097	244,481
162	Beauséjour	T	58,079	328,796	137,592	524,467	403,407	231,154	13,048	108,691	756,300
163	Boissevain	T	48,345	196,091	57,516	303,952	210,177	48,476	4,879	276,890	276,890
164	Carberry	T	36,307	126,298	86,378	248,983	187,493	37,607	4,491	10,512	240,103
165	Carman	T	107,094	406,126	101,333	614,553	395,828	161,771	5,122	139,584	702,305
166	Gillam	T	-	-	-	-	-	-	-	-	-
167	Lac du Bonnet	T	46,539	239,217	109,869	395,625	140,225	69,185	30,570	7,229	247,209
168	Melita	T	-	-	-	-	-	-	-	-	-
169	Minnedosa	T	85,422	295,943	129,566	510,931	371,512	116,815	10,955	13,972	513,254
170	Morris	T	77,348	245,326	180,224	502,898	183,543	63,336	22,762	71,017	340,658
171	Neepawa	T	66,305	430,417	289,918	786,640	511,839	189,307	48,264	77,904	827,314
172	Niverville	T	76,903	363,914	166,319	607,136	201,025	86,741	34,699	30,495	352,960
173	Pinawa	LGD	-	-	-	-	-	-	-	-	-
174	Powerview-Pinefalls	T	31,300	260,546	3,621	295,467	144,964	38,888	14,610	9,215	207,697
175	Rivers	T	34,248	227,161	89,528	350,937	262,127	22,082	6,725	19,564	310,498
176	Roblin	T	93,009	250,331	35,518	378,858	244,321	70,335	4,999	58,605	378,260
177	Russell	T	50,560	410,593	3,475	464,618	251,854	137,777	7,817	16,632	414,080
178	Souris	T	41,600	207,098	73,436	322,134	198,665	96,135	1,500	45,305	341,605
179	St. Pierre-Jolys	T	40,555	186,194	67,289	294,038	140,225	28,154	2,834	28,906	200,119
180	Ste. Anne	T	40,811	332,221	36,022	409,054	436,297	131,999	9,678	29,391	607,365
181	Ste. Rose du Lac	T	32,554	176,604	8,841	217,999	140,225	44,508	12,549	10,541	207,823
182	Stonewall	T	-	-	-	-	-	-	-	-	-
183	Swan River	T	64,052	433,469	77,087	574,608	800,325	212,290	6,390	137,928	1,156,933
184	Teulon	T	28,642	221,389	101,013	351,044	140,225	46,282	25,129	45,218	256,854
185	Virden	T	76,413	337,192	124,193	537,798	501,339	141,447	6,642	46,113	695,541
186	Winnipeg Beach	T	46,670	314,663	-	361,333	147,809	73,830	34,944	38,219	294,802
Populations over 5,000											
187	Brandon	C	442,921	5,790,474	1,386,721	7,620,116	12,818,924	7,281,118	2,482,691	1,206,607	23,789,340
188	Dauphin	C	91,830	772,770	330,125	1,194,725	1,717,677	410,678	457,817	184,760	2,770,932
189	Flin Flon	C	165,568	863,250	760,742	1,789,560	1,120,628	402,427	-	52,907	1,575,962
190	Morden	C	159,196	863,770	51,055	1,074,021	1,478,035	487,446	-	6,393	1,971,874
191	Portage La Prairie	C	175,448	1,315,674	520,636	2,011,758	3,143,172	1,680,647	108,545	89,279	5,021,643
192	Selkirk	C	119,453	768,466	897,214	1,785,133	2,223,135	474,275	348,002	276,479	3,321,891
193	Steinbach	C	166,441	1,695,157	1,267,518	3,129,116	1,393,777	576,174	25,205	567,961	2,563,117
194	The Pas	T	81,995	1,269,673	484,420	1,836,088	1,736,389	299,653	92,986	48,820	2,177,848
195	Thompson	C	288,106	1,808,013	700,209	2,796,329	4,907,530	1,315,854	46	2,349,547	8,572,978
196	Winkler	C	104,797	675,531	373,766	1,154,094	1,941,580	733,830	12,021	-	3,095,916
Total Urban Municipalities			4,027,656	119,364,344	13,823,780	46,623,049	40,517,506	17,315,053	4,573,955	8,019,780	70,426,295
197	Winnipeg	C	2,822,000	126,214,000	9,436,000	138,472,000	201,777,000	146,750,000	-	-	348,527,000

Summary											
Rural Municipalities:											
Populations under 1,000	2,091,721	2,091,721	1,703,019	12,508,760	265,275	2,014,686	1,711,168	1,322,521	5,313,650		
Populations 1,000 - 5,000	3,774,580	3,774,580	5,109,575	24,015,262	873,838	5,290,794	8,469,636	3,724,692	18,358,960		
Populations over 5,000	2,396,204	2,396,204	2,114,541	14,897,630	1,029,395	5,095,372	4,201,019	5,780,191	16,105,977		
Total Rural Municipalities	8,262,505	8,262,505	8,927,135	51,421,652	2,168,508	12,400,852	14,381,823	10,827,404	39,776,587		
Urban Municipalities:											
Populations under 1,000	949,913	949,913	4,803,191	12,126,667	1,115,062	1,344,679	709,443	1,737,384	4,906,568		
Populations 1,000 - 5,000	1,281,988	1,281,988	2,248,183	10,105,443	6,921,597	2,308,272	337,199	1,091,158	10,658,226		
Populations over 5,000	1,795,755	121,596,245	6,772,406	24,390,940	32,480,847	13,662,102	3,527,313	5,191,238	54,861,501		
Total Urban Municipalities	4,027,656	119,364,344	13,823,780	46,623,049	40,517,506	17,315,053	4,573,955	8,019,780	70,426,295		
Sub-total	12,290,161	111,101,840	22,750,915	98,044,701	42,686,014	29,715,905	18,955,778	18,847,184	110,204,881		
City of Winnipeg	2,822,000	126,214,000	9,436,000	138,472,000	201,777,000	146,750,000	-	-	348,527,000		

Transportation Services					Environmental Health Services	Public Health & Welfare Services	Regional Planning & Development	Resources Conservation & Industrial Development	Recreation & Cultural Services	Total Expenses	#
Roads, Streets & Bridges	Air Transport	Public Transit	Other	Total Transportation Services							
112,261	733	-	-	112,994	64,458	21,260	53,592	5,466	56,649	501,262	118
65,000	-	-	-	65,000	27,547	2,164	8,920	2,771	6,450	285,284	119
236,270	-	-	-	236,270	50,146	13,372	9,196	74,382	123,039	772,078	120
59,940	549	-	-	60,489	22,874	1,519	1,638	75	43,840	243,842	121
85,153	-	-	-	85,153	56,809	4,499	7,634	14,531	74,277	425,131	122
1,052,480	-	-	-	1,052,480	293,161	17,412	53,247	53,247	167,149	5,590,911	123
117,241	7,500	-	-	124,741	72,360	7,700	11,065	20,253	35,556	434,853	124
378,059	8,633	-	-	386,692	146,866	20,582	16,343	34,971	209,912	1,303,414	125
532,143	-	-	-	532,143	681,520	6,409	12,905	49,870	56,135	1,705,763	126
454,126	-	-	-	454,126	60,619	5,479	12,880	3,248	100,601	1,584,960	128
123,708	-	-	-	123,708	40,913	2,258	6,898	1,445	23,236	406,400	129
357,996	-	-	-	357,996	13,112	9,870	2,086	8,453	214	226,631	130
218,872	-	-	-	218,872	518,894	264	15,616	12,335	95,069	1,242,240	131
290,180	-	-	-	290,180	120,313	2,610	2,757	12,568	157,816	1,152,648	132
212,174	-	-	-	212,174	67,049	9,649	22,382	12,219	51,561	623,670	133
243,706	-	-	-	243,706	43,162	-	9,310	-	664,944	1,383,525	134
253,050	-	1,000	-	254,050	113,983	33,411	26,203	26,135	101,293	976,089	135
344,614	-	-	-	344,614	67,172	11,765	32,935	24,992	286,401	1,197,071	137
128,969	-	-	-	128,969	24,381	3,949	15,442	7,724	366,574	744,529	138
434,817	22,629	-	-	457,446	26,320	-	267	292,435	138,325	1,420,359	139
282,718	-	603,285	8,472	894,475	56,848	248	26,886	69,260	171,624	1,585,926	140
235,416	-	-	-	235,416	26,715	4,582	42,357	4,733	54,383	863,864	141
228,362	-	-	-	228,362	54,025	-	9,060	19,136	150,473	758,442	142
134,101	-	-	-	134,101	27,578	3,310	4,084	5,498	65,013	392,273	143
121,530	1,105	8,000	-	130,635	44,086	1,904	5,984	760	49,258	411,052	144
126,652	-	-	-	126,652	58,883	1,956	12,712	49,764	196,173	659,097	145
27,668	-	-	-	27,668	19,723	423	674	15,554	47,695	340,786	146
182,860	-	-	-	182,860	110,170	20,706	2,470	23,066	46,625	663,395	147
226,555	-	-	-	226,555	16,766	7,210	7,777	38,068	129,255	835,366	148
75,886	-	-	-	75,886	34,552	6,357	1,042	4,556	17,461	295,462	149
99,910	-	-	-	99,910	43,110	4,159	2,029	12,291	11,393	460,473	150
176,934	-	-	-	176,934	34,012	22,668	10,653	36,859	120,205	628,923	151
429,082	17,881	-	-	446,963	98,344	4,484	27,390	159,340	265,997	1,791,395	152
115,907	-	-	-	115,907	39,323	18,215	5,100	-	38,637	394,303	153
136,656	-	-	-	136,656	46,827	6,322	22,289	45,611	480,986	554,881	154
52,847	-	-	-	52,847	16,625	2,337	1,266	12,987	16,304	201,229	155
168,520	-	11,867	-	180,387	52,776	3,708	16,456	41,824	134,973	717,188	156
119,948	-	-	-	119,948	20,598	1,187	4,342	2,236	17,414	271,820	157
48,836	-	8,110	-	56,946	59,178	802	32,927	2,479	94,550	1,427,613	158
266,175	-	-	-	266,175	27,693	4,519	2,626	34,868	171,272	958,756	159
1,078,098	2,211	-	-	1,080,309	345,593	133,704	6,759	82,792	1,413,797	4,959,459	160
354,623	-	-	-	354,623	98,776	30,556	13,888	29,626	185,905	1,198,984	161
1,803,320	-	-	-	1,803,320	337,115	14,278	28,388	18,415	1,066,676	4,548,959	162
395,126	-	23,256	-	418,380	112,326	82,537	120,427	250,592	1,520,102	1,594,106	163
370,538	-	17,602	-	388,140	166,308	11,160	15,621	18,554	381,182	1,470,051	164
720,752	-	-	232,462	953,214	444,285	43,875	24,194	148,926	397,271	3,328,623	165
542,740	1,950	-	-	544,690	113,726	962	10,086	37,854	136,256	1,486,408	166
953,673	-	-	-	953,673	269,917	39,114	73,240	148,786	285,670	2,794,585	169
633,773	-	-	-	633,773	141,601	43,091	57,535	54,847	568,703	2,343,106	170
780,803	26,955	-	-	807,758	594,355	202,979	21,403	146,923	545,323	3,932,695	171
923,251	-	-	34,935	958,186	178,519	658	33,872	116,595	264,298	2,512,224	172
692,659	-	-	-	692,659	88,823	2,652	59,818	-	105,415	1,452,531	173
228,160	-	-	-	228,160	115,574	36,039	16,102	15,599	99,079	1,171,988	175
542,196	-	-	-	542,196	226,301	9,111	14,797	36,812	268,060	1,854,395	176
600,873	-	-	-	600,873	207,634	47,947	13,532	173,705	228,051	2,150,440	177
555,212	-	45,501	-	600,713	209,677	15,587	20,109	59,183	502,111	2,071,119	178
261,545	-	-	-	261,545	67,368	35,364	36,733	51,445	77,136	1,023,748	179
512,995	-	-	-	512,995	136,407	2,195	2,865	28,801	169,995	1,869,677	180
281,774	-	-	-	281,774	74,222	37,988	15,092	33,277	142,386	1,010,761	181
1,151,457	18,212	20,000	-	1,189,669	568,453	165,283	56,368	154,400	560,595	4,426,309	182
223,099	-	-	-	223,099	41,324	2,990	11,247	18,348	175,888	1,080,794	184
1,134,057	-	-	-	1,134,057	1,493,187	15,217	19,515	83,984	1,268,395	5,247,694	185
524,842	-	-	-	524,842	114,076	4,826	22,205	44,424	243,189	1,609,697	186
9,776,549	466,857	4,386,077	-	14,629,483	4,502,057	604,770	1,413,200	671,237	7,206,535	60,436,738	187
1,279,142	118,688	-	-	1,397,830	961,789	39,467	150,611	329,429	1,590,478	8,435,261	188
2,293,750	696,653	320,250	-	3,310,653	566,856	60,284	4,898	46,300	6,220,390	9,574,903	189
1,855,497	-	-	-	1,855,497	400,032	71,724	1,376	517,727	2,816,549	8,708,800	190
2,182,384	-	-	-	2,182,384	736,868	286,785	326,726	203,039	4,185,775	14,954,978	191
2,850,482	-	273,038	-	3,123,520	743,113	160,861	30,000	63,363	2,560,347	11,788,228	192
4,561,316	32,139	57,347	-	4,650,802	1,838,426	93,916	324,791	143,750	2,955,906	15,699,824	193
1,294,871	1,280,819	-	-	2,575,690	497,990	74,698	32,823	116,540	1,189,700	8,501,377	194
2,899,492	-	427,981	-	3,327,473	1,059,343	249,761	13,178	181,489	3,621,706	19,822,257	195
2,697,805	-	-	-	2,697,805	609,346	122,668	458,267	299,147	2,069,795	10,506,036	196
55,614,145	2,703,514	6,203,313	275,869	64,796,841	21,461,088	2,978,802	3,937,874	5,366,204	44,335,511	259,925,764	197
197,088,000	-	44,172,000	-	241,260,000	39,081,000	-	40,848,000	556,000	102,395,000	911,139,000	197

36,506,548	1,541,850	34,628	425,630	38,508,656	3,771,056	471,910	761,632	2,279,027	3,323,600	66,938,290	
75,632,428	41,512	40,508	167,751	75,882,199	5,954,759	1,110,754	1,155,472	4,560,479	7,548,557	138,586,443	
35,664,186	46,442	69,194	798,270	36,578,092	6,522,278	363,072	1,427,215	3,852,441	6,455,288	86,201,993	
147,903,162	1,629,804	144,330	1,391,651	150,968,947	16,248,093	1,945,736	3,344,319	10,691,947	17,327,445	291,726,726	
8,657,292	59,030	632,262	8,472	9,357,056	3,399,491	289,269	487,428	1,209,174	4,583,357	36,359,009	
15,265,565	49,328	106,358	267,397	15,688,648	6,145,777	924,601	653,274	1,626,411	9,335,973	55,138,353	
31,691,288	2,595,156	5,464,693	39,751,137	39,751,137	11,915,820	1,764,932	2,797,272	2,530,619	30,416,181	168,428,402	
55,614,145	2,703,514	6,203,313	275,869	64,796,841	21,461,088	2,978,802	3,937,874	5,366,204	44,335,511	259,925,764	
203,417,307	4,333,318	6,347,643	1,667,520	215,765,788	37,709,181	4,924,538	7,282,293	16,058,151	61,662,956	551,652,489	
197,088,000	-	44,172,000	-	241,260,000	39,081,000	-	40,848,000	556,000	102,395,000	911,139,000	
400,505,307	4,333,318	50,519,643	1,667,520	457,025,788	76,790,181	4,924,538	48,130,293	16,614,151	164,057,956	1,462,791,489	

#	Rural Municipalities	Type	Net Financial Assets (Net Debt)						Accounts Payable & Accrued Liabilities
			Financial Assets					Total Financial Assets	
			Cash & Temporary Investments	Amounts Receivable	Portfolio Investments	Due from Other Funds	Other		
Populations under 1,000									
1	Albert	RM	-	-	-	-	-	-	
2	Archie	RM	-	-	-	65,214	-	65,214	
3	Arthur	RM	-	-	-	(618,000)	-	(618,000)	
4	Birtle	RM	71,943	333	-	-	-	72,276	
5	Blanshard	RM	85,341	12,564	-	-	-	97,905	
6	Brenda	RM	-	10,056	-	-	-	10,056	
7	Cameron	RM	-	-	-	-	-	(13,321)	
8	Clanwilliam	RM	-	-	-	-	-	-	
9	Daly	RM	-	5,228	-	-	-	5,228	
10	Edward	RM	17,484	9,864	-	-	-	27,348	
11	Ellice	RM	-	-	-	-	-	(866)	
12	Eriksdale	RM	-	-	-	24,025	-	24,025	
13	Ethelbert	RM	-	-	-	-	-	-	
14	Gilbert Plains	RM	957	237,720	-	399,993	-	638,670	
15	Glenella	RM	-	1,201	-	-	-	1,201	
16	Glenwood	RM	-	-	-	-	-	-	
17	Grandview	RM	50,714	16,418	-	137	-	67,269	
18	Hamiota	RM	-	-	-	-	-	-	
19	Harrison	RM	-	48,626	-	11,557	-	60,183	
20	Hillsburg	RM	-	-	-	-	-	-	
21	Lakeview	RM	529	28,793	-	212,466	-	241,788	
22	Langford	RM	38,608	16,473	-	-	-	55,081	
23	Lansdowne	RM	-	1,527	1,000	32,334	-	34,861	
24	Lawrence	RM	-	-	-	-	-	-	
25	Louise	RM	-	-	-	-	-	-	
26	McCreary	RM	-	-	-	-	-	-	
27	Miniota	RM	27,585	-	-	5,864	-	33,449	
28	Minitonas	RM	-	-	-	-	-	-	
29	Minto	RM	-	-	-	-	-	-	
30	Morton	RM	-	-	-	-	-	-	
31	Mossey River	RM	-	-	-	-	-	-	
32	Mystery Lake	LGD	-	-	-	-	-	-	
33	Ochre River	RM	15,570	114	-	4,127	-	19,811	
34	Odanah	RM	107,009	19,291	-	-	4,873	131,173	
35	Park	RM	-	-	-	2,397,065	-	2,397,065	
36	Riverside	RM	-	-	-	316,771	-	316,771	
37	Roblin	RM	-	-	-	-	-	(476,326)	
38	Rosburn	RM	-	-	-	-	-	-	
39	Russell	RM	-	-	-	-	-	-	
40	Saskatchewan	RM	-	-	-	-	-	-	
41	Shellmouth-Boulton	RM	6,467	21,875	-	67,549	-	95,891	
42	Sifton	RM	-	-	-	-	-	(1,952)	
43	Silver Creek	RM	-	-	-	-	-	-	
44	South Cypress	RM	35,092	13,689	-	-	-	48,781	
45	Ste. Rose	RM	-	-	-	168,837	608	180,821	
46	Strathclair	RM	-	29,729	-	61,133	-	90,862	
47	Strathcona	RM	-	465,853	-	-	-	465,853	
48	Victoria Beach	RM	-	20,198	-	28,535	-	48,733	
49	Whitewater	RM	-	14,572	-	-	-	14,572	
50	Winchester	RM	-	-	-	-	-	(163)	
51	Woodworth	RM	-	3,037	-	156,920	-	159,957	
Populations 1,000 - 5,000									
52	Alexander	RM	-	4,668	-	53,218	-	57,886	
53	Alonsa	RM	-	-	-	-	-	(800)	
54	Argyle	RM	-	25,377	-	-	-	25,377	
55	Armstrong	RM	-	-	-	-	-	(71,805)	
56	Bifrost	RM	-	-	-	-	-	-	
57	Brokenhead	RM	-	43,743	-	(93,298)	-	(49,555)	
58	Cartier	RM	-	264,856	-	128,585	-	393,441	
59	Coldwell	RM	-	-	-	64,031	-	64,031	
60	Cornwallis	RM	-	-	-	-	-	-	
61	Dauphin	RM	-	-	-	-	-	-	
62	De Salaberry	RM	-	65,992	-	-	-	65,992	
63	Dufferin	RM	-	59,427	-	276,927	-	336,353	
64	Elton	RM	-	47,763	-	82,787	390,518	521,068	
65	Fisher	RM	-	3,378	-	-	-	3,378	
66	Franklin	RM	42,100	-	-	99,057	-	141,157	
67	Grahamdale	RM	-	-	-	-	-	(110)	
68	Grey	RM	-	762,929	-	-	-	762,929	
69	Headingley	RM	232	331,947	-	4,095,464	-	4,427,643	
70	Kelsey	RM	88,715	44,427	-	-	-	133,142	
71	Killarney-Turtle Mountain	RM	-	49,850	-	-	-	49,850	
72	Lac du Bonnet	RM	-	39,562	-	-	-	39,562	
73	Lorne	RM	-	2,332	-	34,395	-	37,327	
74	Montcalm	RM	-	6,050	-	310,074	-	316,124	
75	Morris	RM	46,322	152,196	-	200,679	-	399,197	
76	Mountain	RM	-	993	-	9,620	-	10,613	
77	North Cypress	RM	-	-	-	-	-	-	
78	North Norfolk	RM	-	18,500	-	152,684	-	171,184	
79	Oakland	RM	-	-	-	-	-	-	
80	Pembina	RM	85,197	250	-	14,823	-	100,270	
81	Piney	RM	-	-	-	-	-	-	
82	Pipestone	RM	75,070	13,132	-	-	-	88,202	
83	Reynolds	RM	-	-	-	-	-	(8,016)	
84	Rhineland	RM	117,044	-	123,048	48,819	-	165,863	
85	Roland	RM	32,841	40,958	-	-	-	73,799	
86	Rosedale	RM	186,660	9,159	-	30,282	-	226,101	
87	Rosser	RM	-	30,245	-	-	-	30,245	
88	Shell River	RM	-	-	-	-	-	(331,731)	
89	Shoal Lake	RM	48,595	4,257	-	16,665	-	69,517	
90	Siglunes	RM	218,137	11,671	-	(150,020)	-	79,788	
91	South Norfolk	RM	-	-	-	15,075	-	15,075	
92	St. Francois Xavier	RM	183,128	36,992	-	3,504	-	223,624	
93	St. Laurent	RM	-	-	-	-	-	-	
94	St. Anne	RM	-	-	-	-	-	-	
95	Stuartburn	RM	-	196,384	-	-	-	196,384	
96	Swan River	RM	-	-	-	-	-	-	
97	Thompson	RM	(27,756)	49,908	-	-	-	22,152	
98	Victoria	RM	1,546	-	-	-	-	1,546	
99	Wallace	RM	166,507	131,407	-	-	-	297,914	
100	West St. Paul	RM	-	-	-	-	-	(1,065)	
101	Westbourne	RM	1,577	321,370	-	201,961	-	524,908	
102	Whitehead	RM	-	-	-	-	-	(14,551)	
103	Whittemouth	RM	-	326,715	-	14,148	-	340,863	
104	Woodlands	RM	-	3,471	-	127,925	-	131,396	
Populations over 5,000									
105	East St. Paul	RM	-	-	-	3,393,471	-	3,393,471	
106	Gimli	RM	-	245,241	-	349,402	-	594,643	
107	Hanover	RM	-	79,507	-	2,545,779	-	2,625,286	
108	La Broquerie	RM	-	-	-	-	-	-	
109	Macdonald	RM	-	336,000	-	437,665	-	773,665	
110	Portage La Prairie	RM	-	516,991	-	57,463	-	574,454	
111	Ritchot	RM	-	-	-	-	340,032	340,032	
112	Rockwood	RM	-	127,350	-	33,472	-	160,822	
113	Springfield	RM	1,087	112,579	-	268,568	-	382,234	
114	St. Andrews	RM	-	-	-	265	-	265	
115	St. Clements	RM	-	368,754	-	-	-	368,754	
116	Stanley	RM	-	-	-	-	-	-	
117	Tache	RM	-	151,145	-	-	-	151,145	
Total Rural Municipalities			1,724,301	6,026,615	124,048	16,158,017	736,029	24,769,009	(4,505,000)

Liabilities					Non-Financial Assets				Fund Surplus (Deficit)	#
Deferred Revenue	Long Term Debt	Due to Other Funds	Other	Total Liabilities	Total Net Financial Assets (Net Debt)	Tangible Capital Assets	Inventories	Prepaid Expenses		
-	-	-	-	-	65,214	55,674	1,022	-	121,910	1
-	-	-	-	(17,000)	(635,000)	72,276	-	-	(635,000)	2
-	-	-	-	-	72,276	244,813	-	-	317,089	3
(3,675)	(14,233)	(59,232)	-	(77,210)	20,695	695,241	-	-	715,936	4
-	(771,355)	(40,947)	-	(825,623)	(815,567)	4,012,882	-	-	3,197,315	5
-	-	-	-	-	-	-	-	-	-	6
-	-	-	-	-	-	-	-	-	-	7
-	-	-	-	-	-	-	-	-	-	8
-	(5,003)	(21,286)	-	(26,289)	(21,061)	279,072	-	-	258,011	9
-	-	(20,668)	-	(21,534)	5,814	201,828	5,168	490	213,300	10
-	-	-	-	-	24,025	-	-	-	24,025	11
-	-	-	-	-	-	-	-	-	-	12
-	(271,713)	-	(20,618)	(307,899)	330,771	5,527,966	-	2,512	5,858,737	13
-	-	(18,026)	-	(18,026)	(16,825)	256,055	-	-	241,742	14
-	-	-	-	-	-	-	-	-	-	15
-	(14,004)	-	-	(14,004)	53,265	3,026,763	10,717	-	3,090,745	16
-	(145,386)	(55,530)	-	(200,916)	(140,733)	956,606	-	-	815,873	17
-	-	-	-	-	-	-	-	-	-	18
-	(109,701)	(21,014)	(200,955)	(310,656)	(68,868)	1,103,978	-	-	1,035,110	19
-	-	-	-	-	34,067	948,366	-	-	982,433	20
-	(762,715)	-	-	(762,715)	(727,854)	2,896,893	-	-	2,169,039	21
-	-	-	-	-	-	-	-	-	-	22
-	-	-	-	-	-	-	-	-	-	23
-	-	-	-	-	-	-	-	-	-	24
-	-	-	-	-	-	-	-	-	-	25
-	(78,226)	-	-	(78,226)	(44,777)	439,428	-	-	394,651	26
-	-	-	-	-	-	-	-	-	-	27
-	-	-	-	-	-	-	-	-	-	28
-	-	-	-	-	-	-	-	-	-	29
-	-	-	-	-	-	-	-	-	-	30
-	-	-	-	-	-	-	-	-	-	31
-	(48,729)	-	-	(48,974)	(29,163)	518,571	-	125	489,533	32
-	-	(2,696)	-	(10,209)	120,964	2,490,845	-	-	2,611,909	33
-	-	-	-	-	2,397,065	4,456,703	-	-	6,853,768	34
-	(400,100)	-	-	(876,426)	(559,655)	1,831,546	-	-	1,271,891	35
-	-	-	-	-	-	-	-	-	-	36
-	-	-	-	-	-	-	-	-	-	37
-	-	-	-	-	-	-	-	-	-	38
-	-	-	-	-	-	-	-	-	-	39
(1,082)	(208,038)	-	-	(211,072)	(115,181)	858,810	-	-	743,629	40
(89,587)	-	(122,209)	-	(211,834)	(163,053)	564,629	-	-	401,576	41
-	-	-	-	-	-	-	-	-	-	42
-	-	(21,526)	-	(21,959)	158,862	762,422	-	-	921,284	43
-	-	(35,229)	-	(35,555)	55,307	777,042	-	-	832,349	44
(5,116)	(29,099)	(38,461)	(1,108,098)	(1,186,744)	(720,891)	1,774,700	-	-	1,053,809	45
-	(920,123)	-	-	(958,584)	(909,851)	2,953,778	-	-	2,043,927	46
-	-	-	-	-	(163)	14,409	9,863	-	162,247	47
-	-	(1)	-	(1)	(1)	153,559	-	-	153,558	48
-	-	-	-	-	159,957	659,305	-	-	819,262	49
-	-	-	-	-	-	-	-	-	-	50
-	-	-	-	-	-	-	-	-	-	51
-	-	-	-	-	-	-	-	-	-	52
-	-	-	-	-	(800)	57,086	-	-	571,528	53
-	-	-	-	-	-	-	-	-	-	54
-	-	(46,114)	-	(117,919)	(92,542)	1,563,878	360	600	1,472,296	55
-	-	-	-	-	-	-	-	-	-	56
-	(2,408,956)	-	-	(2,408,956)	(2,458,511)	9,493,840	10,848	2,777	7,048,954	57
-	(262,339)	(1,070,574)	-	(1,342,558)	(949,117)	4,947,266	-	-	3,998,149	58
-	(29,092)	-	-	(29,092)	34,939	244,652	-	-	279,591	59
-	-	-	-	-	-	-	-	-	-	60
-	(643,028)	-	(263,043)	(909,071)	(843,079)	2,479,362	-	929	1,637,212	61
-	(465,113)	(148,747)	-	(613,859)	(277,506)	9,306,176	34,549	-	9,063,218	62
-	(403,264)	-	-	(414,701)	106,367	1,621,496	-	-	1,727,863	63
-	(93,587)	(45,498)	-	(139,085)	(135,707)	1,344,126	-	-	1,208,419	64
-	(37,259)	-	-	(37,369)	103,788	762,896	-	-	866,684	65
-	-	-	-	-	-	-	-	-	-	66
(623,114)	(693,052)	(238,242)	(1,015,702)	(2,646,692)	(1,883,763)	10,954,999	-	-	9,071,236	67
(47,955)	(9,872,172)	-	-	(9,942,307)	(5,514,664)	24,190,961	-	-	18,676,909	68
-	(438,715)	(210,441)	-	(658,308)	(625,166)	4,316,233	22,664	612	3,813,731	69
(4,450)	(219,062)	-	-	(1,011,787)	(961,937)	3,257,300	-	-	2,295,363	70
-	(40,799)	-	-	(40,799)	(1,237)	84,510	-	-	83,273	71
-	(11,828)	(853,967)	-	(869,094)	(831,767)	2,592,152	-	-	1,760,385	72
-	(1,060,791)	(121,293)	-	(286,859)	29,265	1,165,166	-	-	1,194,431	73
-	(507,187)	(907,031)	-	(1,967,822)	(1,568,625)	4,281,515	-	-	2,712,890	74
-	-	(203,248)	-	(710,435)	(699,822)	2,227,980	-	-	1,528,158	75
-	-	-	-	-	-	-	-	-	-	76
-	(732,064)	-	-	(732,064)	(560,880)	4,262,604	-	2,054	3,703,778	77
-	-	-	-	-	-	-	-	-	-	78
-	-	-	-	-	-	-	-	-	-	79
-	-	-	-	-	-	-	-	-	-	80
-	-	(31,983)	-	(39,999)	48,203	790,531	-	1,519	840,253	81
-	-	-	-	-	-	-	-	-	-	82
-	(696,375)	-	-	(702,875)	(537,012)	3,303,948	3,998	-	2,770,934	83
-	(123,048)	(125,767)	-	(248,815)	(51,968)	2,272,597	-	-	2,220,629	84
-	-	-	-	-	(5,261)	220,840	-	-	422,233	85
-	(174,637)	-	-	(506,368)	(476,123)	3,605,878	-	-	3,130,145	86
-	-	-	-	-	-	-	-	390	-	87
(8,438)	(44,569)	(144,225)	-	(197,258)	(127,741)	580,839	-	-	453,098	88
-	(64,073)	-	-	(64,073)	79,788	1,247,875	-	287	1,327,950	89
-	(884,259)	-	-	(884,259)	(48,998)	93,021	-	-	44,023	90
-	-	-	-	-	(660,635)	2,997,306	-	-	2,336,671	91
-	-	-	-	-	-	-	-	-	-	92
-	-	-	-	-	196,384	483,354	-	-	679,738	93
-	-	-	-	-	-	-	-	-	-	94
-	-	-	-	-	-	-	-	-	-	95
-	(632,279)	(71,991)	-	(718,639)	(696,487)	3,105,418	1,706	203	2,410,840	96
-	(204,764)	(9,474)	-	(215,303)	(213,757)	1,686,258	-	-	1,472,501	97
-	(4,253,486)	(394,511)	(2,638,762)	(7,458,207)	(7,160,293)	18,571,409	-	-	11,411,116	98
-	-	-	-	-	-	-	-	-	-	99
-	(825,516)	-	-	(840,067)	(315,159)	4,964,433	-	-	4,649,274	100
-	-	-	-	-	-	-	-	-	-	101
-	(241,745)	(957,993)	-	(1,648,619)	(1,307,756)	6,782,678	-	1,559	5,476,481	102
-	(593,477)	-	-	(593,477)	(462,081)	1,894,428	6,996	182	1,439,525	103
-	-	-	-	-	-	-	-	-	-	104
-	(1,764,189)	(3,617,314)	-	(5,381,503)	(1,988,032)	23,243,294	-	-	21,255,262	105
-	(10,702,340)	(3,629,609)	-	(14,408,417)	(13,813,774)	25,793,378	-	-	12,038,570	106
(32,500)	(9,260,228)	(841,034)	-	(10,133,762)	(7,508,476)	16,432,545	58,966	5,076	8,929,145	107
-	(456,052)	(139,178)	-	(595,230)	(595,230)	2,635,628	-	-	2,040,398	108
-	(450,681)	(3,579,126)	-	(4,580,547)	(3,806,862)	28,123,562	-	-	24,316,700	109
-	(2,345,107)	(457,769)	-	(2,859,139)	(2,284,695)	19,993,775	-	-	17,709,090	110
-	(486,946)	-	-	(486,946)	(146,914)	4,198,733	-	-	4,052,871	111
-	(398,151)	(2,395,177)	-	(3,241,335)	(3,080,513)	16,428,897	1,052	750	13,349,134	112
-	(1,864,100)	-	-	(2,351,184)	(1,968,950)	18,394,878	-	4,024	16,429,952	113
-	-	-	-	-	265	-	-	-	265	114
-	-	(6,110,681)	-	(6,110,681)	(5,741,927)	8,808,593	-	-	3,066,666	115
-	-	-	-	-	-	-	-	-	-	116
-	(2,305,872)	-	-	(2,485,626)	(2,334,481)	9,741,585	-	-	7,407,104	117
(815,917)	(60,244,033)	(27,067,673)	(5,247,178)	(97,879,800)	(73,110,791)	354,642,876	172,985	19,013	281,724,085	

#	Urban Municipalities	Type	Financial Assets					Total Financial Assets	Accounts Payable & Accrued Liabilities
			Cash & Temporary Investments	Amounts Receivable	Portfolio Investments	Due from Other Funds	Other		
Populations under 1,000									
118	Benito	V	-	916	-	2,220	-	3,136	-
119	Binscarth	V	59,019	3,394	-	-	-	62,413	(42)
120	Birtle	T	24,116	5,541	-	51,647	-	81,304	(4,987)
121	Bowsman	V	-	11,945	-	35,063	-	47,008	(709)
122	Cartwright	V	-	1,177	-	12,523	-	13,700	-
123	Churchill	T	-	79,519	-	-	-	79,519	-
124	Crystal City	V	-	3,899	-	-	106,081	109,980	-
125	Deloraine	T	191,452	52,653	-	30,630	-	274,735	(5,260)
126	Dunnottar	V	-	-	-	-	-	-	-
127	Elkhorn	V	-	-	-	-	-	-	-
128	Emerson	T	325,235	-	-	-	-	325,235	(45,369)
129	Erickson	T	24,848	33,965	-	-	-	58,813	(20,553)
130	Ethelbert	V	94,560	20,715	-	-	-	115,275	(4,011)
131	Gilbert Plains	T	73,397	134,623	-	-	-	208,020	(43,172)
132	Gladstone	T	-	502,695	-	182,981	-	685,676	(467,916)
133	Glenboro	V	-	-	-	-	-	-	-
134	Grand Rapids	T	-	22,097	-	-	179,559	201,656	-
135	Grandview	T	-	8,479	-	-	-	8,479	(53,145)
136	Gretna	T	-	-	-	-	-	-	-
137	Hamiota	T	-	12,726	-	303,540	-	316,266	-
138	Hartney	T	7,567	17,448	-	-	74,736	99,751	(3,505)
139	Leaf Rapids	T	-	-	-	-	-	-	(764)
140	Lynn Lake	T	-	67,675	-	-	-	67,675	(271,865)
141	MacGregor	T	-	-	-	8,750	-	8,750	(565)
142	Manitou	T	58,370	-	-	-	-	58,370	-
143	McCreary	V	120,865	15,808	-	6,051	-	142,724	(2,383)
144	Minitonas	T	9,222	24,686	-	-	-	33,908	-
145	Notre-Dame-de- Lourdes	V	-	43,943	-	-	-	43,943	(5,591)
146	Oak Lake	T	104,700	232	-	7,959	-	112,891	-
147	Pilot Mound	T	75	45,532	-	-	-	45,607	-
148	Plum Coulee	T	-	35,503	-	93,349	-	128,852	-
149	Rapid City	T	37,771	19,612	-	-	26,321	83,704	(3,292)
150	Riverton	V	-	-	-	56,706	-	56,706	(285)
151	Rosburn	T	174,823	83,588	-	-	-	258,411	(245)
152	Snow Lake	T	-	95,960	31,336	-	-	127,296	-
153	Somerset	V	-	19,329	-	-	-	19,329	(2,413)
154	St. Claude	V	(7,227)	88,406	-	-	-	81,179	(926)
155	St. Lazare	V	31,964	3,325	-	-	-	35,289	(1,338)
156	Treherne	T	-	25,693	-	811	-	26,504	(792)
157	Waskada	V	-	2,449	255,000	-	-	257,449	-
158	Wawanesa	V	70,426	14,530	-	17,106	-	102,062	(279)
159	Winnipegosis	V	-	67,292	-	-	-	67,292	(22,410)
Populations 1,000 - 5,000									
160	Altona	T	-	433,002	-	10,668	-	443,670	-
161	Arborg	T	-	54,558	-	14,974	-	69,532	(11,813)
162	Beausejour	T	-	110,182	-	-	-	110,182	(70,096)
163	Boissevain	T	-	147,905	-	-	-	147,905	(13,333)
164	Carberry	T	-	17,796	-	-	-	17,796	-
165	Carman	T	100	143,202	-	343,795	115,149	258,451	(7,333)
166	Gillam	T	-	-	-	-	-	-	-
167	Lac du Bonnet	T	-	25,206	-	281,191	-	306,397	(6,335)
168	Melita	T	-	-	-	-	-	-	-
169	Minnedosa	T	-	394,045	-	153,665	-	547,710	(58,022)
170	Morris	T	-	149,733	-	14,627	-	164,360	-
171	Neepawa	T	-	264,880	-	-	-	264,880	-
172	Niverville	T	-	29,689	-	-	-	29,689	-
173	Pinawa	LGD	-	-	-	-	-	-	-
174	Powerview-Pinefalls	T	63,097	26,958	-	-	-	90,055	(4,500)
175	Rivers	T	64,423	33,467	20,000	-	-	117,890	(20,122)
176	Roblin	T	403,865	62,200	-	-	-	466,065	(610)
177	Russell	T	-	120,900	-	78,598	-	199,498	(87,993)
178	Sours	T	-	85,470	-	23,896	-	109,366	(227,280)
179	St. Pierre-Jolys	V	-	-	41,279	-	-	41,279	-
180	Ste. Anne	T	59,890	-	-	(129,351)	-	(69,461)	-
181	Ste. Rose du Lac	T	283,372	37,976	-	129,021	-	450,369	(25,993)
182	Stonewall	T	-	-	-	-	-	-	-
183	Swan River	T	-	188,974	-	450,050	-	639,024	-
184	Teulon	T	-	26,763	-	103,786	-	130,549	-
185	Virden	T	695,144	348,071	-	2,577,268	-	3,620,483	(32,277)
186	Winnipeg Beach	T	-	18,353	-	50,013	-	68,366	-
Populations over 5,000									
187	Brandon	C	-	11,188,692	-	-	-	11,188,692	-
188	Dauphin	C	275,826	-	-	-	-	275,826	(215,393)
189	Flin Flon	C	-	160,964	-	-	-	160,964	-
190	Morden	C	-	122,541	-	-	-	122,541	-
191	Portage La Prairie	C	-	837,496	-	-	-	837,496	(490,812)
192	Selkirk	C	-	554,908	-	-	-	554,908	-
193	Steinbach	C	-	1,875,553	-	-	-	1,875,553	(94,277)
194	The Pas	T	-	642,359	-	-	-	642,359	-
195	Thompson	C	-	1,416,690	-	-	-	1,416,690	-
196	Winkler	C	-	533,359	-	-	-	533,359	(3,636)
Total Urban Municipalities			3,246,900	21,601,237	347,615	4,911,537	501,846	30,609,135	(2,325,072)
197	Winnipeg	C	78,000	45,744,000	-	110,651,000	-	156,473,000	(14,279,000)

Summary

Rural Municipalities:									
	Populations under 1,000		457,299	988,539	1,000	3,334,527	5,479	4,786,844	(542,985)
	Populations 1,000 - 5,000		1,265,915	3,100,509	123,048	5,737,405	390,518	10,617,394	(2,163,699)
	Populations over 5,000		1,087	1,937,567	-	7,086,085	340,032	9,364,771	(1,798,316)
	Total Rural Municipalities		1,724,301	6,026,615	124,048	16,158,017	736,029	24,769,009	(4,505,000)
Urban Municipalities:									
	Populations under 1,000		1,401,183	1,565,355	286,336	809,336	386,697	4,448,907	(961,817)
	Populations 1,000 - 5,000		1,569,891	2,703,320	61,279	4,102,201	115,149	8,551,840	(559,137)
	Populations over 5,000		275,826	17,332,562	-	-	-	17,608,388	(804,118)
	Total Urban Municipalities		3,246,900	21,601,237	347,615	4,911,537	501,846	30,609,135	(2,325,072)
	Sub-total		4,971,201	27,627,852	471,663	21,069,554	1,237,875	55,378,144	(6,830,072)
	City of Winnipeg		78,000	45,744,000	-	110,651,000	-	156,473,000	(14,279,000)
	Total		5,049,201	73,371,852	471,663	131,720,554	1,237,875	211,851,144	(21,109,072)

Net Financial Assets (Net Debt)					Total Net Financial Assets (Net Debt)	Non-Financial Assets			Fund Surplus (Deficit)	#
Liabilities				Tangible Capital Assets		Inventories	Prepaid Expenses			
Deferred Revenue	Long Term Debt	Due to Other Funds	Other	Total Liabilities						
(780)				(780)	2,356	372,190		300	374,846	118
	(92,095)	(122,681)		(214,818)	(152,405)	699,157			549,879	119
	(164,201)			(169,188)	(87,884)	369,776	3,127		281,892	120
(261)		(45,348)		(46,318)	690	102,356		2,626	105,672	121
					13,700	88,152			101,852	122
		(871,556)		(871,556)	(792,037)	4,435,422			3,643,385	123
	(193,157)	(88,042)		(281,199)	(171,219)	1,097,659			926,440	124
	(92,928)	(120,100)		(218,288)	56,447	1,718,449	19,485	2,059	1,796,440	125
										126
	(345,509)	(220,171)		(611,049)	(285,814)	2,100,204			1,814,390	127
		(7,589)		(28,136)	30,677	636,117		5,566	672,360	128
(12,807)		(22,570)		(39,388)	75,887	185,040		780	261,707	130
	(1,246,831)	(40,555)		(1,330,558)	(1,122,538)	3,620,005	13,271	1,129	2,511,867	131
(1,001)	(555,018)			(1,023,935)	(338,259)	2,084,119		1,219	1,747,079	132
		(46,763)		(46,763)	(46,763)	183,701			136,938	133
					201,656	10,621,613			10,823,269	134
	(1,420,605)	(16,302)		(1,490,052)	(1,481,573)	3,558,490	26,872		2,103,789	135
										136
		(86,995)		(86,995)	229,271	865,144			1,094,415	137
	(85,957)	(39,968)		(129,430)	(29,679)	311,201		928	282,450	138
		(99,709)		(100,473)	(100,473)	70,802	50,399		20,728	139
(42)	(154,364)	(909,625)		(1,335,896)	(1,268,221)	2,495,861			1,227,640	140
	(200,281)	(7,683)		(208,529)	(199,779)	1,663,106		1,520	1,464,847	141
	(61,246)	(91,794)		(153,040)	(94,670)	537,746			443,076	142
				(2,383)	140,341	1,018,122	11,926	796	1,171,185	143
		(33,019)		(33,019)	889	227,205	17,329		245,423	144
		(119,561)		(125,152)	(81,209)	164,195	726	738	84,450	145
					112,891	123,471	1,718		238,080	146
		(14,423)		(14,423)	31,184	381,500	1,295		413,979	147
	(314,650)			(314,650)	(185,798)	915,475			729,677	148
	(46,355)			(49,647)	34,057	481,248	480	193	515,978	149
				(285)	56,421	371,915			428,336	150
	(134,751)	(107,159)		(242,155)	16,256	675,218	14,685	611	706,770	151
	(1,056,656)	(777,136)		(1,833,792)	(1,706,496)	4,191,215			2,484,719	152
		(29,673)		(32,086)	(12,757)	616,760	5,698		609,701	153
	(287,560)			(288,486)	(207,307)	1,180,305			972,998	154
		(16,126)		(17,464)	17,825	168,996			186,821	155
				(792)	25,712	301,820			327,532	156
(32,240)		(34,948)		(67,188)	190,261	25,076			215,337	157
	(52,603)	(6,667)		(59,549)	42,513	530,416			572,929	158
	(84,055)	(51,451)		(157,916)	(90,624)	1,335,958		356	1,245,690	159
										160
	(1,311,022)	(332,470)		(1,643,492)	(1,199,822)	7,611,897	30,460		6,442,535	160
	(300,990)			(312,903)	(243,271)	3,360,523			3,117,252	161
	(205,679)	(466,353)		(742,128)	(631,946)	5,812,786	62,062		5,342,902	162
(30,326)	(809,971)	(414,294)		(1,267,924)	(1,120,019)	2,028,483	44,042		952,508	163
		(27,000)		(27,000)	318,581	702,616			1,021,197	164
	(1,056,208)	(762,156)		(1,819,127)	(1,560,676)	3,410,767	40,840		1,890,931	165
										166
	(2,245,686)	(278,030)		(2,530,051)	(2,223,654)	5,601,983			3,378,329	167
										168
	(1,933,848)	(735,516)	(268,557)	(2,995,943)	(2,448,233)	5,132,001			2,683,768	169
	(183,869)	(112,579)		(296,448)	(132,088)	3,002,784			2,870,696	170
	(1,581,350)	(263,012)	(1,850,848)	(3,695,210)	(3,430,330)	24,522,769			21,092,439	171
	(483,102)	(620,438)		(1,103,540)	(1,073,851)	9,407,473	2,434		8,336,056	172
										173
		(68,227)		(72,727)	17,328	2,731,962			2,749,290	174
(249,062)				(269,184)	(151,294)	916,802			765,508	175
(1,501,230)	(801,680)	(1,085,582)		(3,389,102)	(2,923,037)	8,416,647		2,580	5,496,190	176
(300)	(1,208,692)			(1,296,985)	(1,097,487)	4,193,856	43,818		3,140,187	177
(40,059)	(616,777)			(844,057)	(734,691)	5,100,045	4,963		4,370,317	178
				(40,059)	1,220	504,638			505,858	179
	(20,346)	(339,595)		(385,934)	(69,461)	722,793			653,332	180
					64,435	171,407			235,842	181
(171,570)	(363,177)			(534,747)	104,277	10,734,734	243,613		11,082,624	183
					130,549	1,438,670			1,569,219	184
	(1,480,457)	(5,072,816)		(6,585,550)	(2,965,067)	4,610,997	104,581	3,148	1,753,659	185
					68,366	704,735			780,878	186
	(4,583,288)	(21,809,931)		(26,393,219)	(15,204,527)	144,162,621	324,815	63,028	129,345,937	187
	(578,230)		(722,562)	(1,516,185)	(1,240,359)	12,811,415	166,139	16,404	11,753,599	188
	(9,846,216)	(1,398,358)		(11,244,574)	(11,083,610)	25,059,926	344,038		14,320,354	189
	(1,684,404)	(70,564)		(1,754,968)	(1,632,427)	14,707,483	19,195		13,094,251	190
	(5,958,960)	(306,970)		(6,756,742)	(5,919,246)	9,936,439	302,147		4,319,340	191
	(1,362,538)	(3,271,259)	(273,980)	(4,907,777)	(4,352,869)	24,903,620			20,550,751	192
	(2,900,145)	(1,475,822)		(4,470,244)	(2,594,691)	48,894,127		12,725	46,312,161	193
	(62,971)		(434,043)	(497,014)	145,345	9,084,149			9,229,494	194
(387,252)	(872,463)			(1,259,715)	159,975	12,067,011			12,223,986	195
	(2,507,379)			(2,511,015)	(1,977,656)	27,112,071	86,542		25,220,957	196
(2,426,930)	(51,548,270)	(42,938,580)	(3,549,990)	(102,788,842)	(72,179,707)	490,205,435	1,994,477	116,706	420,136,910	
(891,000)	(175,650,000)			(190,820,000)	(34,347,000)	1,675,099,000	1,391,000	3,391,000	1,645,534,000	197

(99,460)	(3,813,692)	(456,825)	(1,329,671)	(6,242,633)	(1,455,789)	38,585,450	26,770	3,127	37,159,559	
(683,957)	(26,396,675)	(5,840,960)	(3,917,507)	(39,002,797)	(28,385,403)	142,262,538	81,121	11,112	113,969,969	
(32,500)	(30,033,666)	(20,769,888)		(52,634,370)	(43,269,599)	173,794,888	65,094	4,774	130,595,157	
(815,917)	(60,244,033)	(27,067,673)	(5,247,178)	(97,879,800)	(73,110,791)	354,642,876	172,985	19,013	281,724,085	
(47,131)	(6,588,822)	(4,027,608)		(11,625,378)	(7,176,471)	50,525,205	167,011	18,821	43,534,566	
(1,992,547)	(14,602,854)	(10,578,068)	(2,119,405)	(29,852,011)	(21,300,171)	110,941,368	584,590	5,728	90,231,515	
(387,252)	(30,356,594)	(28,332,904)	(1,430,585)	(61,311,453)	(43,703,065)	328,738,862	1,242,876	92,157	286,370,830	
(2,426,930)	(51,548,270)	(42,938,580)	(3,549,990)	(102,788,842)	(72,179,707)	490,205,435	1,994,477	116,706	420,136,910	
(3,242,847)	(111,792,303)	(70,006,253)	(8,797,168)	(200,668,642)	(145,290,498)	844,848,311	2,167,462	135,719	701,860,995	
(891,000)	(175,650,000)			(190,820,000)	(34,347,000)	1,675,099,000	1,391,000	3,391,000	1,645,534,000	
(4,133,847)	(287,442,303)	(70,006,253)	(8,797,168)	(391,488,642)	(179,637,498)	2,519,947,311	3,558,462	3,526,719	2,347,394,995	

#	Rural Municipalities	Type	Revenue					Total Revenue
			Water	Sewer	Property Taxes	Government Grants	Other	
Populations under 1,000								
1	Albert	RM	-	-	-	-	-	-
2	Archie	RM	29,066	-	-	-	198	29,264
3	Arthur	RM	-	-	-	-	17,000	17,000
4	Birtle	RM	-	5,292	-	-	1,112	6,404
5	Blanshard	RM	57,937	-	15,123	26,306	2,154	101,520
6	Brenda	RM	17,244	1,688	32,263	1,585,169	78,353	1,714,717
7	Cameron	RM	-	-	-	-	-	-
8	Clanwilliam	RM	-	-	-	-	-	-
9	Daly	RM	11,126	-	2,733	-	46	13,905
10	Edward	RM	36,209	-	4,565	-	1,717	42,491
11	Elice	RM	-	-	-	-	-	-
12	Eriksdale	RM	-	-	19,068	-	-	19,068
13	Ethelbert	RM	-	-	-	-	-	-
14	Gilbert Plains	RM	163,465	-	92,165	8,497	69,409	333,536
15	Glenella	RM	13,366	-	-	-	4,934	18,300
16	Glenwood	RM	-	-	-	-	-	-
17	Grandview	RM	70,405	-	14,897	-	10,212	95,514
18	Hamiota	RM	-	-	-	-	-	-
19	Harrison	RM	149,921	6,347	35,070	-	25,284	216,622
20	Hillsburg	RM	-	-	-	-	-	-
21	Lakeview	RM	41,201	-	26,132	133,330	1,079	201,742
22	Langford	RM	80,276	-	-	-	913	81,189
23	Lansdowne	RM	22,875	-	-	-	12,514	35,389
24	Lawrence	RM	-	-	-	-	-	-
25	Louise	RM	-	-	-	-	-	-
26	McCreary	RM	-	-	-	-	-	-
27	Minjota	RM	-	1,190	23,016	-	517	24,723
28	Minitonas	RM	-	-	-	-	-	-
29	Minto	RM	-	-	-	-	-	-
30	Morton	RM	-	-	-	-	-	-
31	Mossey River	RM	-	-	-	-	-	-
32	Mystery Lake	LGD	-	-	-	-	-	-
33	Ochre River	RM	-	16,720	5,545	-	3,422	25,687
34	Odanah	RM	84,596	-	-	-	42,544	127,140
35	Park	RM	-	-	-	2,221,985	-	2,221,985
36	Riverside	RM	18,655	8,949	-	914,452	245	942,301
37	Roblin	RM	-	-	-	-	-	-
38	Rosburn	RM	-	-	-	-	-	-
39	Russell	RM	-	-	-	-	-	-
40	Saskatchewan	RM	-	-	-	-	-	-
41	Shellmouth-Boulton	RM	89,166	95,313	14,586	-	23,836	222,901
42	Sifton	RM	-	-	-	-	-	-
43	Silver Creek	RM	26,865	1,043	-	-	2,202	30,110
44	South Cypress	RM	-	-	-	-	-	-
45	Ste. Rose	RM	44,692	-	-	-	98,402	143,094
46	Strathclair	RM	121,912	880	12,950	19,315	2,525	157,582
47	Strathcona	RM	52,677	4,616	4,803	800,469	7,058	869,623
48	Victoria Beach	RM	157,401	-	184,189	-	3,393	344,983
49	Whitewater	RM	61,993	-	-	-	-	61,993
50	Winchester	RM	27,174	-	-	-	-	27,174
51	Woodworth	RM	106,971	-	-	-	12,249	119,220
Populations 1,000 - 5,000								
52	Alexander	RM	3,713	13,158	18,016	-	2,463	37,350
53	Alonsa	RM	-	-	-	-	-	-
54	Argyle	RM	94,093	-	-	23,851	4,355	122,299
55	Armstrong	RM	-	-	-	-	-	-
56	Bifrost	RM	-	-	-	-	-	-
57	Brokenhead	RM	147,968	51,725	246,753	-	143,421	589,867
58	Cartier	RM	341,834	46,419	74,805	-	39,179	502,237
59	Coldwell	RM	-	24,775	25,304	-	1,198	51,277
60	Cornwallis	RM	-	-	-	-	-	-
61	Dauphin	RM	-	-	-	-	-	-
62	De Salaberry	RM	98,037	59,032	111,999	-	64,174	333,242
63	Dufferin	RM	379,001	-	189,183	77,675	120,498	766,357
64	Elton	RM	36,133	4,416	36,770	170,292	365,759	613,370
65	Fisher	RM	47,417	58,369	-	-	24,342	130,128
66	Franklin	RM	98,199	23,554	15,559	-	10,694	148,006
67	Grahamdale	RM	-	-	-	-	-	-
68	Grey	RM	472,136	16,163	215,858	355	149,705	854,217
69	Headingley	RM	1,051,928	182,856	-	1,010,080	38,514	2,283,378
70	Kelsey	RM	147,470	63,890	-	-	65,874	277,234
71	Killarney-Turtle Mountain	M	499,740	122,520	-	709,305	24,075	1,355,640
72	Lac du Bonnet	RM	1,819	394	-	-	1,839	4,052
73	Lorne	RM	78,099	11,817	-	183,402	4,711	278,029
74	Montcalm	RM	245,681	29,284	-	-	11,865	286,830
75	Morris	RM	575,479	-	277,957	-	10,304	863,740
76	Mountain	RM	76,443	7,307	48,326	-	16,901	148,977
77	North Cypress	RM	-	-	-	-	-	-
78	North Norfolk	RM	173,075	38,891	155,124	316,864	172,125	856,079
79	Oakland	RM	-	-	-	-	-	-
80	Pembina	RM	-	-	16,156	-	808	16,964
81	Piney	RM	-	-	-	-	-	-
82	Pipestone	RM	119,037	-	-	-	40,773	159,810
83	Reynolds	RM	-	-	-	-	-	-
84	Rhineland	RM	473,295	-	-	-	23,746	497,041
85	Roland	RM	161,191	16,137	-	-	43,035	220,363
86	Rosedale	RM	25,104	-	9,000	-	6,992	41,096
87	Rosser	RM	36,162	5,539	47,269	-	40,005	128,975
88	Shell River	RM	-	-	-	-	-	-
89	Shoal Lake	RM	-	20,510	11,462	257,218	322	289,512
90	Siglunes	RM	59,763	-	-	-	181	64,944
91	South Norfolk	RM	37,064	-	8,214	-	5,181	45,278
92	St. Francois Xavier	RM	164,338	33,154	-	-	55,559	253,051
93	St. Laurent	RM	-	-	-	-	-	-
94	St. Anne	RM	-	-	-	-	-	-
95	Stuartburn	RM	23,468	-	-	-	-	23,468
96	Swan River	RM	-	-	-	-	-	-
97	Thompson	RM	216,203	9,861	66,493	-	4,105	296,662
98	Victoria	RM	108,022	29,835	24,751	28,420	14,399	205,427
99	Wallace	RM	303,412	-	64,938	3,100,794	36,231	3,505,375
100	West St. Paul	RM	-	-	-	-	-	-
101	Westbourne	RM	263,133	4,778	112,108	104,200	141,340	625,559
102	Whitehead	RM	-	-	-	-	-	-
103	Whitemouth	RM	95,223	22,453	42,576	1,921,765	237,041	2,319,059
104	Woodlands	RM	149,744	-	80,037	-	18,582	248,363
Populations over 5,000								
105	East St. Paul	RM	428,919	1,359,436	492,103	-	68,453	2,348,911
106	Gimli	RM	425,974	629,608	946,900	2,000,000	1,533,363	5,535,845
107	Hanover	RM	88,862	93,721	976,017	664,699	200,618	2,023,917
108	La Broquerie	RM	-	6,000	33,131	-	199,189	238,320
109	Macdonald	RM	1,070,930	203,806	142,958	-	3,557,647	4,975,341
110	Portage La Prairie	RM	650,963	45,735	416,972	412,761	280,350	1,806,781
111	Ritchot	RM	599,121	-	150,639	-	57,676	807,436
112	Rockwood	RM	200,076	90,691	248,682	2,694,907	166,670	3,400,926
113	Springfield	RM	212,939	218,473	244,462	-	2,043,743	2,719,617
114	St. Andrews	RM	-	4,239	-	-	-	4,239
115	St. Clements	RM	-	-	-	3,066,666	-	3,066,666
116	Stanley	RM	-	-	-	-	-	-
117	Tache	RM	277,054	220,266	247,431	-	142,728	887,479
Total Rural Municipalities			12,243,455	3,910,850	6,285,058	22,452,777	10,611,770	55,503,911

Expenses						Transfers	Change in Utility Fund Balance	Fund Surplus (Deficit), Beginning of Year	Fund Surplus (Deficit), End of Year	#
General	Water General	Water Amortization & Interest	Sewer General	Sewer Amortization & Interest	Total Expenses					
(3,366)	(19,262)	-	(2,052)	(3,502)	(28,182)	-	1,082	120,828	121,910	1
(4,648)	(252,000)	-	(130)	(8,070)	(252,000)	-	(235,000)	(400,000)	(635,000)	2
(28,021)	(55,227)	(20,362)	(12,536)	(2,080)	(118,226)	(2,000)	(6,444)	323,533	317,089	3
(1,420)	(502,877)	(28,508)	-	(1,610)	(534,415)	-	(18,706)	734,642	715,936	5
-	-	-	-	-	-	-	1,180,302	2,017,013	3,197,315	6
-	-	-	-	-	-	-	-	-	-	7
-	-	-	-	-	-	-	-	-	-	8
-	(29,156)	(7,597)	-	-	(36,753)	-	(22,849)	280,859	258,011	9
(5,914)	(39,055)	(10,724)	(3,313)	-	(59,006)	3,376	(13,139)	226,440	213,301	10
-	-	-	(9,621)	-	(9,621)	(2,500)	6,947	17,078	24,025	12
(66,710)	(90,750)	(208,556)	-	-	(366,016)	175,000	142,520	5,716,217	5,858,737	14
(19,655)	(12,912)	(9,705)	-	-	(42,272)	8,300	(15,672)	257,414	241,742	15
(28,903)	(32,949)	(83,588)	-	-	(145,440)	(10,000)	(59,926)	3,150,671	3,090,745	16
(51,927)	(57,093)	(26,602)	(107,212)	(20,574)	(263,408)	13,000	(33,786)	849,659	815,873	18
(4,879)	(31,549)	(33,283)	(75)	(8,793)	(78,579)	86,000	209,163	825,947	1,035,110	20
(6,133)	(57,016)	(25,182)	-	-	(88,331)	(14,368)	(21,510)	1,003,943	982,433	22
(6,521)	(15,138)	(31,342)	(6,555)	(49,544)	(109,100)	-	(73,711)	2,242,750	2,169,039	23
-	-	-	-	-	-	-	-	-	-	24
-	-	-	-	-	-	-	-	-	-	25
(2,000)	-	-	(8,121)	(16,962)	(27,083)	-	(2,360)	397,011	394,651	27
-	-	-	-	-	-	-	-	-	-	28
-	-	-	-	-	-	-	-	-	-	29
-	-	-	-	-	-	-	-	-	-	30
-	-	-	-	-	-	-	-	-	-	31
(1,871)	-	-	(6,514)	(16,207)	(24,592)	-	1,095	488,438	489,533	33
(36,659)	(94,774)	(70,631)	-	-	(202,064)	17,343	(57,581)	2,669,390	2,611,809	34
(10,660)	(14,364)	(3,259)	(7,433)	(1,219)	(40,945)	4,038,012	6,256,738	597,030	6,853,768	35
-	-	(7,269)	-	-	-	188,102	1,089,458	182,433	1,271,891	36
-	-	-	-	-	-	-	-	-	-	37
(5,466)	(111,220)	(56,753)	(1,460)	-	(174,899)	78,000	126,002	617,627	743,629	41
(4,843)	(33,145)	(17,378)	(4,380)	(2,194)	(61,940)	-	(31,830)	433,406	401,576	42
(1,700)	(45,960)	(18,263)	-	(7,259)	(73,182)	17,387	87,299	833,985	921,284	44
(41,441)	(70,961)	(32,242)	(8,257)	(16,622)	(169,523)	12,247	306	832,043	832,349	46
(28,406)	(56,180)	(18,080)	(7,168)	(792)	(110,626)	55,750	814,747	239,062	1,053,809	47
(18,000)	(152,587)	(180,902)	-	-	(351,489)	(1,515)	(8,021)	2,051,948	2,043,927	48
(29,589)	(17,865)	(11,970)	(9,217)	-	(68,641)	32,848	26,200	136,047	162,247	49
(2,350)	(24,825)	(2,032)	-	(4,631)	(33,838)	-	(6,664)	160,222	153,558	50
(9,782)	(99,732)	(23,480)	(21,088)	(900)	(154,982)	-	(35,762)	855,024	819,262	51
(7,467)	(8,135)	(7,180)	(7,580)	(9,055)	(39,417)	-	(2,067)	573,595	571,528	52
(3,700)	(54,172)	(16,015)	(17,326)	(19,371)	(110,584)	(4,350)	7,365	1,464,931	1,472,296	53
-	-	-	-	-	-	-	-	-	-	54
-	-	-	-	-	-	-	-	-	-	55
(25,396)	(137,407)	(404,935)	-	-	(567,738)	(29,423)	(7,294)	7,056,248	7,048,954	57
(22,919)	(380,625)	(105,252)	(42,568)	(59,918)	(611,282)	-	(109,045)	4,107,194	3,998,149	58
(7,052)	-	-	(8,205)	(18,141)	(33,396)	(20,000)	(2,121)	281,712	279,591	59
-	-	-	-	-	-	-	-	-	-	60
(65,160)	(70,594)	(123,275)	(40,403)	(15,047)	(314,479)	(10,000)	8,763	1,628,449	1,637,212	62
(61,880)	(343,367)	(234,969)	-	-	(640,216)	(2,506)	123,635	8,939,583	9,063,218	63
(11,814)	(45,523)	(36,865)	(3,042)	(7,519)	(104,763)	-	508,607	1,219,256	1,727,863	64
-	(86,079)	(44,740)	(18,972)	(41,418)	(191,209)	(2,500)	(63,581)	1,272,000	1,208,419	65
(20,534)	(66,722)	(17,217)	(29,601)	(15,080)	(149,154)	-	(1,148)	867,832	866,684	66
(38,033)	(466,058)	(271,979)	(12,471)	(35,357)	(823,898)	152,563	182,882	8,888,354	9,071,236	68
(33,500)	(742,991)	(207,854)	(71,794)	(169,258)	(1,225,397)	366,318	1,424,299	17,252,610	18,676,909	69
(156,875)	(57,405)	(140,474)	(18,357)	(19,987)	(393,098)	23,828	(92,036)	3,905,767	3,813,731	70
(87,568)	(313,448)	(9,264)	(88,745)	(51,544)	(550,569)	227,952	1,033,023	1,262,340	2,295,363	71
(188)	(967)	(986)	-	(987)	(3,128)	-	924	82,349	83,273	72
(5,661)	(65,585)	(22,911)	(19,323)	(15,911)	(129,391)	12,821	161,459	1,598,926	1,760,385	73
(79,508)	(170,361)	(37,681)	(13,475)	(5,380)	(306,405)	4,750	(14,825)	1,209,256	1,194,431	74
(25,117)	(553,148)	(339,565)	(5,448)	(2,331)	(925,809)	(99,776)	(161,645)	2,874,535	2,712,890	75
(48,996)	(35,764)	(27,039)	(9,761)	(64,582)	(186,142)	6,033	(31,132)	1,559,290	1,528,158	76
(11,351)	(247,716)	(130,538)	(11,948)	-	(401,553)	986,725	1,441,251	2,262,527	3,703,778	77
(2,700)	-	-	(13,159)	(3,796)	(19,655)	321	(2,370)	172,259	169,889	80
(111,127)	(23,690)	(5,391)	(9,830)	(24,958)	(174,966)	25,000	9,814	830,439	840,253	81
(18,600)	(497,558)	(50,785)	-	(36,370)	(603,313)	336,341	230,069	2,540,865	2,770,934	84
(1,198)	(138,699)	(75,434)	(7,827)	-	(223,158)	49,073	46,278	2,174,351	2,220,629	85
(2,815)	(32,323)	(7,144)	-	-	(42,282)	-	(1,186)	423,419	422,233	86
(11,968)	(46,687)	(45,550)	(10,802)	(36,232)	(151,239)	-	(22,264)	3,152,409	3,130,145	87
(2,935)	-	(1,914)	(5,288)	(4,682)	(14,819)	13,765	288,458	164,640	453,098	89
(1,200)	(56,521)	(20,393)	-	(20,393)	(97,307)	-	(13,000)	1,373,313	1,327,950	90
(14,732)	(32,771)	(16,978)	(15,946)	(3,783)	(54,732)	(500)	(9,954)	53,977	44,023	91
-	(156,212)	(115,758)	(15,946)	(23,062)	(325,710)	89,196	16,537	2,320,135	2,336,672	92
(9,174)	-	(8,295)	-	(8,295)	(25,764)	44,552	42,256	637,482	679,738	93
(36,890)	(135,018)	(150,549)	(9,849)	(7,813)	(340,119)	(2,000)	(45,457)	2,456,297	2,410,840	97
(95,508)	(53,804)	(48,328)	(2,556)	(33,106)	(233,302)	16,825	(11,050)	1,483,551	1,472,501	98
(105,488)	(306,771)	(317,459)	-	-	(729,718)	-	2,775,657	8,635,459	11,411,116	99
(12,313)	(208,208)	(230,462)	(871)	-	(451,854)	(40,800)	132,905	4,516,369	4,649,274	100
(51,352)	(118,360)	(45,441)	(35,587)	(43,541)	(294,280)	58,667	2,083,447	3,393,034	5,476,481	102
(6,804)	(66,027)	(45,287)	(37,259)	(38,881)	(194,258)	172,473	226,578	1,212,947	1,439,525	104
(119,282)	(224,589)	(269,041)	(852,482)	(794,563)	(2,259,957)	664,407	753,361	20,501,901	21,255,262	105
(7,100)	(345,229)	(176,995)	(653,826)	(941,445)	(2,124,595)	-	3,411,250	8,627,320	12,038,570	106
(18,309)	(94,635)	(149,339)	(223,076)	(688,286)	(1,173,645)	(185,153)	665,119	8,264,026	8,929,145	107
(6,700)	(78,588)	(29,329)	(28,664)	(28,664)	(143,281)	-	95,039	1,945,359	2,040,398	108
(61,181)	(749,068)	(414,651)	(150,238)	(289,593)	(1,664,731)	1,129,841	4,440,451	19,876,249	24,316,700	109
(14,807)	(722,899)	(599,050)	(75,170)	(51,671)	(1,463,597)	541,919	885,103	16,823,987	17,709,090	110
(87,962)	(396,988)	(168,810)	(91,970)	(39,603)	(785,333)	(53,940)	(31,837)	4,084,708	4,052,871	111
(74,196)	(265,414)	(234,506)	(111,114)	(123,306)	(808,536)	(17,800)	2,574,590	10,774,544	13,349,134	112
(38,995)	(165,845)	(285,539)	(245,355)	(285,539)	(1,021,253)	2,119,862	3,818,226	12,611,726	16,429,952	113
(1,503)	-	-	(2,500)	-	(4,003)	-	236	29	265	114
-	-	-	-	-	-	-	-	-	3,066,666	115
(139,665)	(209,980)	(409,393)	(120,182)	(157,976)	(1,037,196)	135,237	(14,480)	7,421,584	7,407,104	117
(2,188,086)	(10,809,960)	(7,077,527)	(3,338,347)	(4,397,403)	(27,811,322)	11,391,703	39,084,292	242,639,793	281,724,085	118

UTILITY OPERATIONS - REVENUE AND EXPENSES AS AT DECEMBER 31, 2011

#	Urban Municipalities	Type	Revenue					Total Revenue
			Water	Sewer	Property Taxes	Government Grants	Other	
Populations under 1,000								
118	Benito	V	56,524	8,583	-	-	5,455	70,562
119	Binscarth	V	60,745	-	21,493	-	3,984	86,222
120	Birtle	T	186,458	-	19,326	-	8,860	214,644
121	Bowsman	V	44,568	3,786	-	2,500	2,890	53,744
122	Cartwright	V	83,337	-	-	37,756	199	121,292
123	Churchill	T	582,064	50,391	100,150	-	80,383	812,988
124	Crystal City	V	-	26,515	14,483	182,108	650	223,756
125	Deloraine	T	369,077	-	11,390	30,261	12,011	422,739
126	Dunnotar	V	-	-	-	-	-	-
127	Elkhorn	V	-	-	-	-	-	-
128	Emerson	T	203,403	-	-	243,054	4,871	451,328
129	Erickson	T	117,550	-	-	-	3,481	121,031
130	Ethelbert	V	60,732	-	-	-	6,202	66,934
131	Gilbert Plains	T	321,872	-	-	23,497	9,818	355,187
132	Gladstone	T	250,482	-	156,390	-	19,440	426,312
133	Glenboro	V	-	-	47,995	252,906	-	300,901
134	Grand Rapids	T	-	14,402	-	4,774,715	-	4,789,117
135	Grandview	T	309,877	-	29,136	-	14,871	353,884
136	Gretna	T	-	-	-	-	-	-
137	Hamiota	T	226,905	-	-	-	1,911	228,816
138	Hartney	T	139,071	45,768	17,139	-	4,345	206,323
139	Leaf Rapids	T	99,376	63,556	-	-	7,745	170,677
140	Lynn Lake	T	249,431	-	17,437	538,995	9,407	815,270
141	MacGregor	T	180,798	34,426	19,311	-	35,360	269,895
142	Manitou	T	112,237	43,570	-	-	9,287	165,094
143	McCreary	V	66,664	7,246	-	-	1,579	75,489
144	Minitonas	T	102,776	-	-	-	4,143	106,919
145	Notre-Dame-de-Lourdes	V	107,864	34,212	-	20,475	4,246	166,797
146	Oak Lake	T	-	33,719	-	-	8,839	42,558
147	Pilot Mound	T	111,941	10,686	-	36,472	11,413	170,512
148	Plum Coulee	T	133,860	-	45,700	-	13,976	193,536
149	Rapid City	T	52,449	25,835	19,060	-	3,423	100,767
150	Riverton	V	-	18,886	-	12,098	365	31,349
151	Rosburn	T	207,342	3,893	8,168	25,202	9,560	254,165
152	Snow Lake	T	408,202	13,086	-	-	179,918	601,206
153	Somerset	V	50,432	8,568	-	-	3,222	62,222
154	St. Claude	V	212,018	-	62,857	-	6,724	281,599
155	St. Lazare	V	31,354	-	-	134	2,233	33,721
156	Treherne	T	90,387	8,697	-	-	3,597	102,681
157	Waskada	V	30,089	-	-	-	5,127	35,216
158	Wawanesa	V	134,358	-	9,549	22,031	4,838	170,776
159	Winnipegosis	V	151,751	30,904	29,017	-	5,502	217,174
Populations 1,000 - 5,000								
160	Altona	T	1,290,121	225,098	16,083	-	83,365	1,614,667
161	Arborg	T	176,029	52,616	124,669	104,289	53,231	510,834
162	Beausejour	T	172,581	142,325	80,360	-	105,204	500,470
163	Boissevain	T	405,329	90,369	-	-	5,225	500,923
164	Carberry	T	-	117,650	-	-	4,087	121,737
165	Carman	T	485,877	99,442	112,632	-	40,873	738,824
166	Gillam	T	-	-	-	-	-	-
167	Lac du Bonnet	T	303,480	56,369	102,255	-	13,357	475,461
168	Melita	T	-	-	-	-	-	-
169	Minnedosa	T	1,243,682	-	115,041	200,000	32,859	1,591,582
170	Morris	T	403,388	-	31,410	-	13,532	448,330
171	Neepawa	T	1,079,168	156,508	533,192	397,441	80,902	2,247,211
172	Niverville	T	151,436	-	133,779	1,047,486	1,432,289	2,764,990
173	Pinawa	LGD	-	-	-	-	-	-
174	Powerview-Pinefalls	T	86,584	-	-	-	7,437	94,021
175	Rivers	T	167,438	100,805	-	-	9,826	278,069
176	Roblin	T	503,171	-	148,530	461,346	23,676	1,136,723
177	Russell	T	422,183	-	231,038	36,250	55,182	744,653
178	Souris	T	507,795	-	144,039	236,029	53,132	940,995
179	St. Pierre-Jolys	V	-	3,496	50,223	-	26,900	80,619
180	Ste. Anne	T	-	-	112,564	58,326	6,852	177,742
181	Ste. Rose du Lac	T	246,491	-	1,979	555	10,247	259,272
182	Stonewall	T	-	-	-	-	-	-
183	Swan River	T	509,744	259,176	138,982	-	574,590	1,482,492
184	Teulon	T	-	61,676	-	-	10,188	71,864
185	Virden	T	678,491	-	234,649	-	52,315	965,455
186	Winnipeg Beach	T	55,386	-	-	41,600	3,670	100,656
Populations over 5,000								
187	Brandon	C	9,147,228	3,857,861	698,741	4,408,115	4,246,046	22,357,991
188	Dauphin	C	1,296,236	360,687	-	-	477,067	2,133,990
189	Flin Flon	C	1,169,971	1,099,644	736,547	2,590,457	270,078	5,866,697
190	Morden	C	1,004,020	412,285	210,848	-	310,553	1,937,706
191	Portage La Prairie	C	7,806,955	15,222	311,113	-	1,203,771	9,337,061
192	Selkirk	C	1,505,319	888,002	283,005	5,298,976	430,749	8,406,051
193	Steinbach	C	1,653,195	962,865	1,026,481	1,559,860	1,265,046	6,467,447
194	The Pas	T	1,412,827	493,122	-	1,248,983	56,026	3,210,958
195	Thompson	C	1,784,209	751,932	-	319,190	183,311	3,038,642
196	Winkler	C	2,716,949	242,368	-	140,849	644,567	3,744,733
Total Urban Municipalities			43,931,277	10,936,247	6,206,761	24,351,956	12,296,028	97,722,269
197	Winnipeg	C	89,423,000	127,492,000	-	17,112,000	24,120,000	258,147,000

Summary

Rural Municipalities:								
	Populations under 1,000		1,485,193	142,038	487,105	5,709,523	421,318	8,245,177
	Populations 1,000 - 5,000		6,803,424	896,837	1,898,658	7,904,221	1,940,115	19,443,256
	Populations over 5,000		3,954,838	2,871,975	3,899,295	8,839,033	8,250,337	27,815,478
	Total Rural Municipalities		12,243,455	3,910,850	6,285,058	22,452,777	10,611,770	55,503,911
Urban Municipalities:								
	Populations under 1,000		5,545,994	486,729	628,601	6,202,204	509,875	13,373,403
	Populations 1,000 - 5,000		8,888,374	1,365,530	2,311,425	2,583,322	2,698,939	17,847,590
	Populations over 5,000		29,496,909	9,083,988	3,266,735	15,566,430	9,087,214	66,501,276
	Total Urban Municipalities		43,931,277	10,936,247	6,206,761	24,351,956	12,296,028	97,722,269
Sub-total			56,174,731	14,847,097	12,491,819	46,804,733	22,907,798	153,226,179
	City of Winnipeg		89,423,000	127,492,000	-	17,112,000	24,120,000	258,147,000
	Total		145,597,731	142,339,097	12,491,819	63,916,733	47,027,798	411,373,179

Expenses						Transfers	Change in Utility Fund Balance	Fund Surplus (Deficit), Beginning of Year	Fund Surplus (Deficit), End of Year	#
General	Water General	Water Amortization & Interest	Sewer General	Sewer Amortization & Interest	Total Expenses					
(33,399)	(44,472)	(9,009)	(15,348)	(4,802)	(107,030)	54,415	17,947	356,899	374,846	118
(28,850)	(32,036)	(53,250)	(13,481)	-	(127,617)	-	(41,395)	591,274	549,879	119
(19,989)	(130,641)	(25,651)	(14,660)	-	(190,941)	(15,000)	8,703	273,189	281,892	120
(15,670)	(64,859)	(3,842)	(4,655)	(266)	(89,292)	33,063	(2,485)	108,157	105,672	121
(7,395)	(54,765)	(6,332)	(14,733)	(83,225)	(127,110)	-	38,067	63,785	101,852	122
(44,514)	(874,822)	(181,445)	(220,328)	(79,822)	(1,400,931)	477,049	(110,894)	3,754,279	3,643,385	123
(8,304)	-	-	(9,562)	(20,547)	(38,413)	-	(10,000)	175,343	751,097	124
(35,663)	(206,211)	(53,434)	(37,986)	(30,953)	(364,247)	(30,000)	28,492	1,767,948	1,796,440	125
-	-	-	-	-	-	-	-	-	-	126
-	-	-	-	-	-	-	-	-	-	127
(42,024)	(125,267)	(18,517)	(31,690)	(53,521)	(271,019)	51,080	231,389	1,583,001	1,814,390	128
(38,093)	(74,921)	(8,472)	(8,026)	(21,220)	(150,732)	(3,500)	(33,201)	705,561	672,360	129
(33,635)	(15,955)	(16,236)	(9,738)	(15,057)	(90,621)	(7,000)	(30,687)	292,394	261,707	130
(44,447)	(262,391)	(61,563)	(20,580)	(388,981)	(720,901)	36,739	2,945	2,508,922	2,511,867	131
(36,500)	(150,678)	(58,734)	(53,889)	(18,954)	(318,755)	81,194	188,751	1,558,328	1,747,079	132
-	-	(5,847)	(190,053)	-	(195,900)	-	105,001	31,937	136,938	133
(24,092)	(15,599)	(1,163)	-	-	(42,044)	-	4,747,073	6,076,196	10,823,269	134
(50,646)	(182,139)	(91,080)	(36,605)	(8,439)	(368,909)	-	(15,025)	2,118,814	2,103,789	135
-	-	-	-	-	-	-	-	-	-	136
(21,077)	(191,795)	(27,905)	(57,603)	(6,675)	(305,055)	(50,000)	(126,239)	1,220,654	1,094,415	137
(37,370)	(74,492)	(49,151)	(39,909)	-	(200,922)	(6,048)	(647)	283,097	282,450	138
(26,870)	(110,200)	-	(58,091)	(43,915)	(239,076)	7,656	(60,743)	81,471	20,728	139
(56,984)	(153,142)	(61,612)	(67,960)	(6,178)	(345,876)	81,842	551,236	676,404	1,227,640	140
(20,535)	(207,954)	(92,259)	(32,347)	-	(353,095)	5,750	(77,450)	1,542,297	1,464,847	141
(22,825)	(129,680)	(27,772)	(30,841)	(3,894)	(215,012)	20,798	(29,120)	472,196	443,076	142
(66,300)	(20,326)	(16,210)	(6,890)	(40,229)	(149,955)	(10,183)	(84,649)	1,255,834	1,171,185	143
(32,317)	(56,253)	(16,012)	(18,318)	-	(122,900)	26,259	10,278	235,145	245,423	144
(34,407)	(161,454)	(2,137)	(11,181)	(6,829)	(216,008)	-	(49,211)	133,661	84,450	145
-	-	-	(40,317)	(3,929)	(44,246)	(2,000)	-	241,768	238,080	146
(6,000)	(191,677)	(26,479)	(39,705)	(16,696)	(280,557)	71,710	(38,335)	452,314	413,979	147
(1,800)	(101,025)	(25,304)	(22,040)	(28,455)	(178,624)	(3,865)	11,047	718,630	729,677	148
(43,532)	(26,215)	(17,824)	(7,081)	(2,981)	(97,633)	10,937	14,071	501,907	515,978	149
-	-	-	(18,976)	(20,970)	(39,946)	8,000	(597)	428,933	428,336	150
(42,734)	(121,746)	(8,366)	(15,697)	(26,368)	(214,911)	16,274	55,528	651,242	706,770	151
(200,925)	(83,270)	(96,539)	(44,815)	(71,500)	(497,049)	-	104,157	2,380,562	2,484,719	152
(4,351)	(52,823)	(17,965)	(7,930)	(4,866)	(87,935)	3,000	(22,713)	632,414	609,701	153
(30,710)	(168,513)	(35,317)	(34,444)	(51,684)	(320,668)	8,200	(30,869)	1,003,867	972,998	154
(3,519)	(23,840)	(5,039)	(8,244)	-	(40,642)	-	(6,921)	193,742	186,821	155
(12,500)	(99,825)	(22,841)	(47,217)	(5,847)	(188,230)	41,000	(44,549)	372,081	327,532	156
(11,000)	(34,308)	(1,017)	(3,319)	(1,440)	(51,084)	-	(15,868)	231,205	215,337	157
(14,600)	(50,010)	(20,053)	(85,292)	(8,252)	(178,207)	44,032	36,601	536,328	572,929	158
(33,469)	(52,773)	(27,638)	(23,167)	(18,847)	(155,894)	(25,400)	35,880	1,209,810	1,245,690	159
(237,980)	(792,067)	(82,242)	(181,937)	(244,327)	(1,538,553)	(331,991)	(255,877)	6,698,412	6,442,535	160
(61,976)	(86,438)	(118,321)	(41,905)	(58,278)	(366,918)	(10,780)	133,136	2,984,116	3,117,252	161
(196,998)	(182,562)	(111,238)	(96,777)	(96,313)	(683,888)	32,636	(150,782)	5,493,684	5,342,902	162
(25,405)	(247,317)	(138,486)	(52,530)	(2,533)	(466,271)	(8,338)	26,314	926,192	952,506	163
(6,100)	-	-	(50,777)	(25,238)	(82,115)	(27,000)	12,622	1,008,575	1,021,197	164
(54,684)	(427,163)	(165,776)	(56,970)	(704,593)	(1,403,190)	(71,391)	(37,160)	1,928,091	1,890,931	165
-	-	-	-	-	-	-	-	-	-	166
(27,077)	(161,341)	(231,323)	(56,035)	(7,266)	(483,042)	291,252	283,671	3,094,658	3,378,329	167
-	-	-	-	-	-	-	-	-	-	168
(123,530)	(548,381)	(330,287)	(95,840)	(12,307)	(1,110,345)	(139,000)	342,237	2,341,531	2,683,768	169
(77,892)	(288,434)	(99,234)	(17,867)	(2,572)	(485,999)	-	(37,669)	2,908,365	2,870,696	170
(351,170)	(281,162)	(609,537)	(83,196)	(88,442)	(1,413,507)	(365,000)	468,704	20,623,735	21,092,439	171
(60,303)	(63,399)	(138,731)	(125,604)	(152,335)	(540,372)	(55,612)	2,169,006	6,167,050	8,336,056	172
-	-	-	-	-	-	-	-	-	-	173
(1,247)	(22,876)	-	(55,902)	(78,534)	(158,559)	-	(64,538)	2,813,828	2,749,290	174
(61,151)	(176,679)	(16,752)	(12,325)	(13,038)	(279,945)	(55,000)	(56,876)	822,384	765,508	175
(58,188)	(242,203)	(305,081)	(129,329)	(39,995)	(774,796)	-	361,927	5,134,263	5,496,190	176
(81,231)	(264,199)	(103,970)	(47,783)	(132,542)	(629,725)	(10,000)	104,928	3,035,259	3,140,187	177
(45,843)	(242,403)	(335,767)	(110,639)	(17,863)	(752,515)	14,999	203,479	4,166,838	4,370,317	178
(7,990)	-	(17,311)	(17,044)	(42,345)	(86,700)	-	38,274	467,584	505,858	179
(10,000)	-	(64,198)	(22,667)	(96,865)	(183,730)	-	80,877	572,456	653,333	180
(55,599)	(166,798)	(8,317)	(6,690)	(263,925)	(535,735)	-	(4,653)	240,495	235,842	181
-	-	-	-	-	-	-	-	-	-	182
(98,426)	(345,318)	(219,093)	(230,574)	(140,750)	(1,034,161)	24,187	472,518	10,610,106	11,082,624	183
(13,250)	-	(30,952)	(87,662)	(131,864)	(253,478)	(20,000)	(80,000)	1,649,219	1,569,219	184
(137,382)	(450,461)	(201,990)	(315,696)	(17,051)	(1,122,580)	402,575	245,450	1,508,209	1,753,659	185
(16,375)	(18,515)	(4,492)	(13,199)	(31,731)	(84,312)	(15,000)	1,344	779,533	780,877	186
-	-	-	-	-	-	-	-	-	-	187
(3,304,223)	(5,178,448)	(2,285,107)	(3,721,756)	(2,834,645)	(17,324,179)	(4,493,941)	539,871	128,806,066	129,345,937	188
(377,125)	(1,280,707)	(331,728)	(295,853)	(258,419)	(2,568,837)	200,829	(233,600)	11,987,199	11,753,599	189
(330,207)	(1,295,973)	(23,458)	(981,430)	(781,130)	(3,412,198)	-	2,454,499	11,865,855	14,320,354	190
(175,647)	(941,474)	(237,739)	(138,000)	(322,594)	(1,815,454)	(109,419)	12,833	13,081,418	13,094,251	191
(984,632)	(3,131,503)	(1,494,744)	(1,719,484)	(1,668,531)	(8,998,894)	(1,517,233)	(1,179,066)	5,498,406	4,319,340	192
(646,482)	(1,219,918)	(245,611)	(486,454)	(504,756)	(3,103,221)	119,638	5,422,468	15,128,283	20,550,751	193
(248,163)	(991,439)	(798,935)	(418,209)	(818,187)	(3,274,933)	89,500	3,282,014	43,030,147	46,312,161	194
(259,986)	(890,545)	(200,832)	(231,310)	(209,677)	(1,792,350)	140,061	1,558,669	7,670,825	9,229,494	195
(1,131,951)	(587,607)	(390,015)	(566,416)	(218,044)	(2,894,033)	-	144,609	12,079,377	12,223,986	196
(610,189)	(1,282,237)	(276,353)	(264,747)	(571,359)	(3,004,885)	98,835	838,683	24,382,274	25,220,957	195
(11,065,448)	(26,153,644)	(10,697,174)	(12,141,434)	(10,130,243)	(70,187,943)	(4,899,191)	22,635,135	397,501,776	420,136,910	197
(20,939,000)	(47,068,000)	(32,494,000)	(62,360,000)	(30,057,000)	(192,918,000)	(38,142,000)	27,087,000	1,618,447,000	1,645,534,000	197

(420,864)	(1,916,597)	(927,708)	(215,132)	(160,959)	(3,641,260)	4,694,982	9,298,899	27,860,660	37,159,559
(1,197,522)	(5,718,716)	(3,363,907)	(567,993)	(835,798)	(11,683,935)	2,362,348	10,121,669	103,847,700	113,969,369
(569,700)	(3,174,647)	(2,785,912)	(2,555,222)	(3,400,646)	(12,486,127)	4,334,373	19,663,724	110,931,433	130,595,157
(2,188,086)	(10,809,960)	(7,077,527)	(3,338,347)	(4,397,403)	(27,811,322)	11,391,703	39,084,292	242,639,793	281,724,085
(1,187,046)	(4,346,077)	(1,192,015)	(1,403,908)	(623,136)	(8,752,182)	916,002	5,537,223	37,997,343	43,534,566
(1,809,797)	(5,007,716)	(3,220,637)	(1,913,867)	(1,295,178)	(13,247,195)	(343,463)	4,256,932</		

#	Rural Municipalities	Type	General Reserve	Machinery Replacement	Administrative	Protective Services	Transportation Services	Environmental Health Services
Populations under 1,000								
1	Albert	RM	203,409	48,440	29,030	7,418	34,439	4,541
2	Archie	RM	92,385	46,070	-	-	-	54,718
3	Arthur	RM	22,328	149,015	-	-	181,819	-
4	Birtle	RM	341,167	380,812	-	82,400	-	48,290
5	Blanshard	RM	33,759	25,356	42,964	107,092	1,443	-
6	Brenda	RM	27,460	162,793	3,000	-	-	-
7	Cameron	RM	17,282	-	-	31,219	-	-
8	Clanwilliam	RM	94,349	126,184	-	28,845	41,323	-
9	Daly	RM	256,766	52,589	-	10,010	156,473	-
10	Edward	RM	392,092	183,291	-	78,075	-	7,165
11	Elice	RM	-	-	-	-	-	-
12	Eriksdale	RM	101,912	96,255	-	50,992	3,441	-
13	Ethelbert	RM	50,238	1,307	-	781	20,134	-
14	Gilbert Plains	RM	800,444	52,425	2,059	-	-	-
15	Glenella	RM	1,040	39,027	15,923	10,028	-	-
16	Glenwood	RM	110,750	92,164	18,318	32,175	64,150	-
17	Grandview	RM	47,093	195,360	19,062	121,991	52,912	-
18	Hamiota	RM	323,964	276,999	-	789	6,773	-
19	Harrison	RM	149,477	77,216	-	135,139	30,011	7,825
20	Hillsburg	RM	50,912	-	-	-	-	-
21	Lakeview	RM	53,857	25,681	-	17,476	-	-
22	Langford	RM	176,095	142,990	32	-	127,777	-
23	Lansdowne	RM	49,636	52,633	-	-	-	-
24	Lawrence	RM	110,260	170,036	-	96,110	12,943	-
25	Louise	RM	457,683	717,730	-	-	-	-
26	McCreary	RM	23,041	11,113	7,519	20,134	5,946	633
27	Miniota	RM	307,312	101,229	634	70,883	80,587	99,155
28	Minitonas	RM	36,729	274,655	-	52,205	150,364	75,952
29	Minto	RM	217,581	102,716	43,893	-	66,989	-
30	Morton	RM	165,096	273,722	-	-	-	-
31	Mossey River	RM	-	166,852	-	42,376	402,125	-
32	Mystery Lake	LGD	482,093	-	-	-	-	305,058
33	Ochre River	RM	103,488	72,208	-	76,172	30,367	-
34	Odanah	RM	311,485	171,935	37,623	-	-	-
35	Park	RM	215,651	25,515	39,274	76,910	413,119	40,923
36	Riverside	RM	259,048	146,271	-	52,968	-	-
37	Roblin	RM	134,531	141,883	-	-	15,618	-
38	Rosburn	RM	228,451	43,526	9,921	49,641	174,504	-
39	Russell	RM	80,397	184,758	-	-	-	-
40	Saskatchewan	RM	125,839	73,880	67,979	-	398,132	-
41	Shelburne-Boulton	RM	273,024	461,913	171,528	81,450	46,692	-
42	Sifton	RM	153,357	178,921	-	130,293	-	-
43	Silver Creek	RM	129,349	110,804	-	17,490	-	-
44	Ste. Rose	RM	321	28,879	-	-	4,779	-
45	Ste. Rose	RM	23,221	15,799	51,573	10,678	56,224	-
46	Strathclair	RM	338,461	229,060	-	134,634	-	-
47	Strathcona	RM	184,720	54,217	14,785	53,367	56,987	32,256
48	Victoria Beach	RM	164,558	-	-	-	-	-
49	Whitewater	RM	248,831	184,556	-	-	-	-
50	Winchester	RM	305,607	56,322	-	7,480	-	-
51	Woodworth	RM	133,592	213,503	15,444	102,287	72,506	71,125
Populations 1,000 - 5,000								
52	Alexander	RM	442,110	27,712	54,821	436,172	-	-
53	Alonsa	RM	64,652	146,639	-	83,381	-	-
54	Argyle	RM	159,476	2,689	18,353	-	-	7,000
55	Armstrong	RM	470,185	189,849	-	302,928	104,384	54,555
56	Bifrost	RM	-	-	-	-	-	-
57	Brokenhead	RM	248,406	17,394	83,045	111,984	144,032	149,546
58	Cartier	RM	180,128	208,309	-	44,152	39,786	58,508
59	Coldwell	RM	131,233	29,862	-	27,964	29,836	-
60	Cornwallis	RM	743,785	179,142	-	-	426,542	-
61	Dauphin	RM	202,767	482,661	229,675	227,267	279,876	-
62	De Salaberry	RM	112,412	204,828	81,763	77,565	-	-
63	Dufferin	RM	200,159	199,238	-	-	24,788	-
64	Elton	RM	-	182,221	-	-	146,768	-
65	Fisher	RM	127,844	65,999	10,005	82,638	43,753	47,283
66	Franklin	RM	87,811	148,431	-	42,994	14,142	-
67	Grahamdale	RM	211,729	-	-	291,551	-	-
68	Grey	RM	242,340	161,052	39,525	60,492	-	127,331
69	Headingley	RM	599,711	-	-	211,245	189,450	-
70	Kelsey	RM	202,510	170,896	47,013	20,774	6,072	75,083
71	Killarney-Turtle Mountain	M	510,556	1,215	30,044	76,457	658,188	-
72	Lac du Bonnet	RM	-	-	-	-	-	-
73	Lorne	RM	365,525	226,021	-	25,626	296,998	-
74	Montcalm	RM	796,827	139,935	32,103	340,203	-	-
75	Morris	RM	194,249	531,216	-	53,502	-	-
76	Mountain	RM	324,078	-	-	17,174	139,897	-
77	North Cypress	RM	309,925	244,329	133,374	223,231	130,536	59,646
78	North Norfolk	RM	1,012,576	286,897	-	60,875	48,975	-
79	Oakland	RM	-	89,069	70,139	-	-	-
80	Pembina	RM	377,398	33,166	-	43,838	119,312	-
81	Piney	RM	439,956	-	-	50,552	-	-
82	Pipestone	RM	8,035,006	841,314	803,115	-	300,166	-
83	Reynolds	RM	733,673	-	-	68,991	-	-
84	Rhineland	RM	488,883	744,400	-	292,772	-	-
85	Roland	RM	61,757	85,105	123,934	58,133	1,296	-
86	Rosedale	RM	611,061	288,648	8,189	-	226,011	-
87	Rosser	RM	1,103,531	204,817	88,471	157,221	-	-
88	Shell River	RM	82,880	200,667	-	111,898	93,272	-
89	Shoal Lake	RM	207,527	128,903	-	29,380	79,356	-
90	Siglunes	RM	225,665	91,522	14,975	67,643	73,237	-
91	South Norfolk	RM	124,093	244,261	1,971	19,540	20,084	-
92	St. Francois Xavier	RM	408,360	74,792	130,939	5,406	-	-
93	St. Laurent	RM	39,999	83,111	17,815	29,820	663	-
94	Ste. Anne	RM	550,143	330,932	-	-	2,473	14,433
95	Stuartburn	RM	769,105	-	-	66,783	70,688	-
96	Swan River	RM	157,859	71,452	168,409	88,065	100,942	2,013
97	Thompson	RM	37,711	116,880	-	20,137	88,420	59,722
98	Victoria	RM	206,194	178,464	57,785	69,583	26,748	-
99	Wallace	RM	504,014	224,527	466,003	-	-	-
100	West St. Paul	RM	-	-	-	-	-	-
101	Westbourne	RM	287,777	392,189	-	34,906	104,378	-
102	Whitehead	RM	-	-	-	-	-	-
103	Whitemouth	RM	12,374	241,831	-	-	54,614	-
104	Woodlands	RM	265,845	179,091	441,208	337,383	-	-
Populations over 5,000								
105	East St. Paul	RM	450,382	79,435	343,105	107,863	62,667	22,187
106	Gimli	RM	1,162,931	149,224	425,828	223,864	147,948	-
107	Hanover	RM	2,056,565	-	587,725	507,847	357,402	289,892
108	La Broquerie	RM	156,702	175,104	27,317	81,994	-	-
109	Macdonald	RM	1,208,444	51,902	170,815	113,007	754,214	-
110	Portage La Prairie	RM	977,601	66,351	37,155	-	-	-
111	Ritchot	RM	1,717,046	113,416	-	272,274	155,717	107,136
112	Rockwood	RM	2,123,935	402,172	70,681	220,321	418,770	74,872
113	Springfield	RM	343,769	78,356	686,180	36,766	-	-
114	St. Andrews	RM	104,604	185,543	110,529	169,257	918,401	30,926
115	St. Clements	RM	-	-	13,399	421,962	1,168,242	144,094
116	Stanley	RM	-	-	-	-	-	-
117	Tache	RM	153,914	336,930	260,029	-	1,486,653	384,022
Total Rural Municipalities			42,738,838	16,431,689	6,215,969	8,278,123	10,869,104	2,017,150

ANALYSIS OF FUNDED RESERVES AS AT DECEMBER 31, 2011

Public Health & Welfare Services	Regional Planning & Development	Resources Conservation & Industrial Development	Recreation & Cultural Services	Utility	Federal Gas Tax	Other	Total	#
-	-	38	19,035	-	43,176	6,031	395,557	1
-	-	16,672	-	-	66,751	-	276,596	2
9,256	-	-	19,016	-	98,146	-	479,580	3
-	-	-	29,282	-	38,708	-	920,659	4
65,856	-	-	-	27,727	1,022	5,696	310,915	5
-	-	60,292	-	-	127,265	-	380,810	6
7,708	-	53,393	417	-	106,659	-	208,970	7
6,542	-	-	-	-	100,435	120,932	519,776	8
-	-	-	9,035	14,268	136,433	-	642,116	9
-	-	-	-	9,770	21,179	-	691,572	10
119,077	-	22,323	-	29,479	200,600	-	624,079	12
-	-	-	-	-	73,783	493,850	640,093	13
-	-	-	29,102	-	44,811	58,350	987,191	14
-	-	-	-	-	5,167	1,000	89,211	15
-	-	74,366	-	-	147,394	-	539,317	16
111,949	-	-	49,050	355,839	113,812	25,685	1,092,753	17
-	-	-	-	-	62,295	-	670,820	18
20,004	-	-	-	3,717	155,244	49,129	627,762	19
-	-	-	-	-	39,508	-	90,420	20
-	-	11,290	29,711	9,800	876	-	148,691	21
20,355	140,740	-	34,512	252,601	170,584	-	890,434	22
-	-	-	-	-	68,036	-	345,557	23
302	-	-	-	-	115,504	-	505,155	24
-	-	-	-	-	49,364	9,348	1,234,125	25
55,506	-	-	16,885	-	34,826	-	175,603	26
8,234	-	-	61,432	25,920	131,402	47,605	934,393	27
677	-	-	-	-	275,245	-	865,827	28
-	-	7,303	-	-	114,737	-	553,219	29
-	-	-	-	-	82,885	-	521,703	30
298	-	-	-	-	174,224	-	785,875	31
-	-	-	-	-	-	-	787,151	32
-	-	10,009	-	-	207,355	15,021	514,620	33
4,939	-	56,266	16,664	161,636	66,508	7,986	757,173	34
-	-	-	-	16,579	82,801	-	972,062	35
-	-	-	-	-	45,020	677	520,563	36
20,173	-	-	53,048	-	106,720	32,106	430,858	37
-	-	-	-	-	61,922	-	641,186	38
-	-	-	-	-	40,434	33,869	339,458	39
-	-	-	-	-	58,078	-	724,908	40
-	-	14,208	-	10,221	19,964	5,001	1,084,001	41
-	-	-	5,398	-	205,525	6,499	679,993	42
-	-	-	-	13,391	70,798	-	341,832	43
-	-	3,577	-	-	87,130	-	124,686	44
-	-	9,262	2,745	14,848	211,780	4,869	400,999	45
-	-	-	-	70,117	120,085	54,882	947,239	46
-	-	-	-	78,476	81,484	12,847	569,139	47
-	-	104,463	2,595	155,561	82,078	-	509,255	48
-	-	-	-	6,071	93,571	-	533,029	49
8,429	-	74,077	32,453	4,391	78,785	-	567,544	50
-	-	-	-	37,368	219,815	-	865,640	51
-	-	405,436	-	56,799	542,916	-	1,965,965	52
-	-	3,863	-	-	214	14,187	312,936	53
-	-	-	-	41,059	39,906	58,563	327,046	54
-	-	552,195	-	-	180,175	2,000	1,856,271	55
-	-	-	-	-	-	-	-	56
-	-	135,723	27,734	111,389	431,201	127	1,460,581	57
-	-	7,237	44,107	246,143	518,157	-	1,346,527	58
62,383	-	6,777	-	56,551	125,859	55,374	525,839	59
-	-	55,052	-	-	435,649	-	1,840,170	60
396,506	-	-	77,102	-	236,432	-	2,132,285	61
-	-	-	43,785	92,576	326,426	66,967	1,006,322	62
-	-	-	-	185,951	91,486	10,400	712,022	63
-	-	-	-	-	594	-	552,088	64
-	-	-	22,505	-	12,755	-	541,392	65
-	-	-	-	-	29,259	37,379	373,445	66
-	-	148,107	1,078,613	-	263,504	-	1,993,504	67
-	-	-	-	45,655	128,956	77,234	882,585	68
-	-	1,102,753	290,546	761,542	327,313	-	3,482,560	69
26,704	-	129,456	-	532,165	289,382	1,038,803	2,538,858	70
-	-	-	97,697	429,135	42,858	3,133	1,849,283	71
-	-	-	-	-	-	-	-	72
-	-	-	-	-	413,168	8,958	1,336,296	73
116,712	-	-	-	332,920	142,863	-	1,901,563	74
-	-	54,624	-	39,873	433,668	1,238	1,308,370	75
-	-	-	-	3,592	145,918	21,436	652,095	76
106,247	-	59,083	115,051	-	103,383	767	1,485,572	77
-	-	-	91,776	-	78,006	43,179	2,155,406	78
-	-	-	-	-	108,362	-	267,570	79
-	-	34,446	7,974	11,475	73,875	200,533	902,017	80
-	-	-	-	-	389,685	-	880,194	81
-	480	22,005	744	-	80,801	-	10,785,195	82
-	-	31,211	-	-	200,573	-	1,034,448	83
-	-	-	-	616,116	69,805	-	2,211,976	84
-	-	-	-	90,401	-	-	429,123	85
-	-	-	-	-	279,817	-	1,430,013	86
-	-	941,060	93,624	-	77,379	-	2,666,103	87
-	-	19,785	-	-	222,958	-	741,456	88
19,667	-	-	-	4,000	87,533	9,996	576,266	89
4,280	-	20,000	-	-	52,445	-	734,408	90
2,500	-	-	-	-	151,728	52,913	540,090	91
-	-	-	1,015	-	103,842	22,784	540,090	92
-	-	59,312	58,834	330,885	102,989	-	1,171,517	93
-	-	26,890	2,188	-	198,149	21,835	420,470	94
-	-	-	-	-	424,930	-	1,322,911	95
-	-	107,695	-	34,472	228,196	-	1,276,939	96
2,392	-	-	807	15,499	962	5,032	613,432	97
819	-	-	-	15,766	171,287	63,008	573,750	98
3,370	-	-	-	85,089	257,003	167,231	1,051,467	99
-	-	35,967	-	150,000	-	-	1,380,511	100
-	-	-	-	-	-	-	-	101
-	-	-	-	561,455	-	7,291	1,440,173	102
-	-	-	-	-	52,177	-	-	103
-	-	-	26,508	240,783	212,150	-	788,260	104
-	-	275,548	76,218	95,332	212,701	-	1,883,326	105
-	-	527,349	507,650	957,987	341,150	52,213	3,451,988	106
-	190,269	817,649	1,221,812	371,830	586,799	166	5,298,320	107
-	-	92,319	121,990	796,394	1,484,831	428,575	6,723,540	108
-	-	87,576	17,000	-	303,302	299,556	1,148,551	109
-	-	1,459,702	235,951	2,361,161	290,995	181,295	6,827,486	110
-	-	-	-	54,727	162,052	82,454	1,380,340	111
-	-	118,876	-	988,350	835,800	-	4,308,615	112
-	-	1,180,447	367,519	387,338	1,349,703	-	6,586,758	113
-	-	-	1,171,173	35,000	322,448	1,709,195	4,382,896	114
50,658	-	256,873	382,658	403,036	648,834	-	3,261,319	115
-	-	410,389	552,751	79,347	555,767	7,000	3,352,950	116
-	-	-	-	-	-	-	-	117
-	-	-	-	1,004,025	1,453,181	1,873,317	6,952,071	118
855,037	331,489	10,079,665	7,189,266	13,799,784	21,249,059	5,742,205	152,595,534	119

#	Urban Municipalities	Type	General Reserve	Machinery Replacement	Administrative	Protective Services	Transportation Services	Environmental Health Services
Populations under 1,000								
118	Berito	V	147,111	-	75,735	-	-	-
119	Binscarth	V	140,020	38,927	20,198	-	89,491	-
120	Birtle	T	95,181	21,647	1,206	103,674	10,334	1,166
121	Bowsman	V	16,944	19,161	-	6,317	19,759	-
122	Cartwright	V	16,454	-	-	25,417	-	-
123	Churchill	T	600,365	494,634	-	91,914	-	-
124	Crystal City	V	36,077	45,209	-	-	-	-
125	Deloraine	T	196,621	71,454	216	115,812	11,132	-
126	Dunnottar	V	28,428	43,629	3,014	12,652	-	105,834
127	Elkhorn	V	-	-	-	-	-	-
128	Emerson	T	27,235	67,196	89,839	63,486	90,108	49,075
129	Erickson	T	72,027	60,756	-	76,894	67,246	-
130	Ethelbert	V	-	10,000	-	12,064	-	-
131	Gilbert Plains	T	169,071	5,000	58,350	63,528	-	-
132	Gladstone	T	134,910	45,829	-	11,943	59,247	-
133	Glenboro	V	-	34,931	-	-	-	-
134	Grand Rapids	T	-	3,410	8,384	1,397	-	-
135	Grandview	T	461,661	124,562	2,010	37,500	53,130	-
136	Gretna	T	-	-	-	-	-	-
137	Hamiota	T	312,178	163,825	-	786	11,095	-
138	Hartney	T	16	5,133	-	-	37,000	-
139	Leaf Rapids	T	143,352	-	-	-	-	-
140	Lynn Lake	T	483,748	231,652	-	222,610	438	7,926
141	MacGregor	T	67,132	13,997	20,545	49,939	-	-
142	Manitou	T	212,749	28,469	120,027	7,688	55,027	-
143	McCreary	V	72,404	36,200	6,000	6,770	42,029	3,795
144	Minitonas	V	9,681	26,776	-	10,974	-	-
145	Notre-Dame-de-Lourdes	V	-	-	-	-	-	-
146	Oak Lake	T	85,137	-	-	-	-	-
147	Pilot Mound	T	252,479	97,229	639	-	154,456	16,642
148	Plum Coulee	T	-	63,697	55,263	21,008	12,374	-
149	Rapid City	T	247,795	9,531	-	175,125	-	38,211
150	Riverton	V	17,956	-	-	46,216	-	-
151	Rosburn	T	107,385	50,769	-	46,653	44,457	-
152	Snow Lake	T	226,001	12,729	40,037	20,810	98,580	-
153	Somerses	V	35,070	24,161	-	33,069	-	-
154	St. Claude	V	40,679	50,602	-	77,245	59,325	-
155	St. Lazare	V	27,930	7,440	-	-	-	-
156	Treherne	T	244,944	6,875	10,754	40,811	83,521	14,118
157	Waskada	V	29,043	2,721	-	94,881	-	-
158	Wawanesa	V	-	-	-	61,798	-	-
159	Winnipegosis	V	77,530	32,079	-	51,100	17,796	-
Populations 1,000 - 5,000								
160	Altona	T	-	-	-	-	-	-
161	Arborg	T	185,966	35,999	13,318	21,448	92,707	-
162	Beausejour	T	596,910	50,979	317,120	64,438	191,333	-
163	Boissevain	T	25,373	61,847	-	105,157	-	-
164	Carberry	T	166,119	11,065	52,051	39,998	-	-
165	Camman	T	161,609	99,477	-	32,212	-	-
166	Gillam	T	-	-	-	-	-	-
167	Lac du Bonnet	T	241,315	27,943	-	15,128	2,977	-
168	Melita	T	-	-	-	-	-	-
169	Minnedosa	T	693,082	152,667	-	206,751	-	-
170	Morris	T	296,984	18,443	-	12,348	-	-
171	Neepawa	T	669,573	248,914	390,253	364,531	562,415	40,809
172	Niverville	T	614,161	120,614	35,993	88,490	283,059	-
173	Pinawa	LGD	-	-	-	-	-	-
174	Powerview-Pinefalls	T	268,472	60,956	42,033	29,864	80,634	-
175	Rivers	T	22,317	62,457	50,788	108,397	48,914	-
176	Roblin	T	430,921	90,518	-	129,448	107,773	-
177	Russell	T	-	-	42,196	-	333,591	-
178	Souris	T	243,501	76,341	15,088	4,432	73,796	-
179	St. Pierre-Jolys	V	98,382	-	-	15,900	62,148	6,165
180	Ste. Anne	T	44,305	104,312	-	124,676	177,241	-
181	Ste. Rose du Lac	T	33,678	26,179	74,036	170	30,223	-
182	Stonewall	T	-	-	-	-	-	-
183	Swan River	T	194,692	289,738	1,158,610	86,585	170,185	-
184	Teulon	T	136,213	15,981	52,740	15,684	-	8,532
185	Virden	T	402,298	538,753	-	-	-	151,638
186	Winnipeg Beach	T	201,607	141,973	-	113,704	128,386	62,690
Populations over 5,000								
187	Brandon	C	1,102,674	2,929,006	1,347,305	5,924,794	7,367,772	642,436
188	Dauphin	C	3,103,845	366,680	150,559	424,388	-	50,000
189	Flin Flon	C	1,637,583	148,821	-	-	103,311	-
190	Morden	C	1,046,067	378,367	-	-	-	-
191	Portage La Prairie	C	2,240,341	15,798	638,547	304,287	72,470	145,675
192	Selkirk	C	1,207,354	598,425	1,150,062	483,377	298,423	72,628
193	Steinbach	C	868,757	357,551	-	-	71,298	27,951
194	The Pas	T	108,175	359,657	1,993	76,006	744,663	113,159
195	Thompson	C	1,891,086	130,428	163,992	49,476	370,533	-
196	Winkler	C	2,854,502	369,984	-	-	-	-
Total Urban Municipalities			26,406,827	9,817,974	6,208,901	10,431,770	12,390,397	1,558,450
197	Winnipeg	C	85,305,000	-	16,281,000	-	19,802,000	18,574,000

Summary

Rural Municipalities:								
	Populations under 1,000		8,611,141	6,438,610	590,561	1,789,508	2,763,295	692,923
	Populations 1,000 - 5,000		23,671,804	8,691,576	3,152,674	4,370,226	4,085,683	655,120
	Populations over 5,000		10,455,893	1,638,433	2,732,763	2,118,389	5,506,779	1,053,129
	Total Rural Municipalities		42,738,838	16,768,619	6,475,998	8,278,123	12,355,757	2,401,172
Urban Municipalities:								
	Populations under 1,000		4,835,314	1,950,230	512,217	1,590,081	1,016,545	236,767
	Populations 1,000 - 5,000		5,727,478	2,213,026	2,244,226	1,579,361	2,345,382	269,834
	Populations over 5,000		15,844,034	5,654,717	3,452,458	7,262,328	9,028,470	1,051,849
	Total Urban Municipalities		26,406,827	9,817,974	6,208,901	10,431,770	12,390,397	1,558,450
	Sub-total		69,145,665	26,586,592	12,684,899	18,709,894	24,746,154	3,959,622
	City of Winnipeg		85,305,000	-	16,281,000	-	19,802,000	18,574,000
	Total		154,450,665	26,586,592	28,965,899	18,709,894	44,548,154	22,533,622

Public Health & Welfare Services	Regional Planning & Development	Resources Conservation & Industrial Development	Recreation & Cultural Services	Utility	Federal Gas Tax	Other	Total	#
-	-	-	-	295,154	39,514	-	557,514	118
-	-	-	-	15,092	21,008	-	324,736	119
-	-	-	21,803	148,405	110,585	-	514,001	120
-	-	-	-	29,387	70,099	-	161,667	121
-	-	-	-	25,305	57,995	-	124,571	122
11,574	-	-	-	545,843	4,678,351	260,000	6,151,107	123
-	-	-	-	16,264	7,933	-	117,057	124
-	-	-	2,511	306,852	90,267	-	794,865	125
-	5,027	-	16,128	-	114,749	-	329,462	126
-	-	-	-	-	-	-	-	127
5,902	61	21,076	48,826	105,992	75,226	-	638,120	128
-	-	-	-	79,090	35,368	-	397,283	129
-	-	-	-	14,243	54,883	-	91,190	130
-	-	-	-	134,318	83,897	2,209	516,373	131
-	-	11,667	149,166	81,940	116,214	-	610,916	132
-	-	-	-	-	41,881	216	77,028	133
-	-	-	-	27,703	91,187	-	132,081	134
33,378	-	-	53,613	48,345	141,914	-	956,113	135
-	-	-	-	-	-	-	-	136
-	-	-	-	174,911	123,513	-	786,308	137
-	-	-	52,835	43,244	23,895	-	162,123	138
-	-	-	-	80	224,137	48,052	415,621	139
-	-	22,506	-	231,190	83,604	-	1,283,674	140
-	1,145	-	29,820	96,851	31,225	-	310,654	141
-	-	-	48,771	73,648	124,004	-	670,383	142
73,373	-	9,017	3,261	175,687	60,810	-	489,346	143
-	-	-	-	9,221	106,895	-	163,547	144
-	-	-	-	-	-	-	-	145
-	-	-	7,019	66,047	95,185	-	253,388	146
-	-	-	-	33,493	155,734	-	710,672	147
2,320	-	63,956	3	380	83,979	17	302,997	148
-	-	31,942	-	32,376	57,810	-	592,790	149
-	-	17,901	-	9,391	23,371	-	114,835	150
35,017	-	-	16	39,463	41,481	-	368,117	151
-	-	-	-	31,335	60,950	2,876	490,442	152
22,135	-	-	-	20,851	115,197	-	250,483	153
-	-	-	-	346,955	32,209	-	607,015	154
-	-	-	-	16,279	46,507	-	98,156	155
2,000	-	-	-	35,592	34	-	438,649	156
-	-	-	-	3,290	22,398	-	152,333	157
-	-	-	-	30,349	53,302	-	145,449	158
15,930	-	-	50,665	51,571	51,660	2,061	350,392	159
-	-	-	-	-	-	-	-	160
205	-	-	-	83,604	487	-	433,734	161
-	-	-	253,437	595,557	571,960	-	2,641,734	162
-	-	-	-	22,501	236,258	44,680	495,816	163
85,399	-	-	11,074	235,966	82,116	-	661,658	164
-	-	626	-	123,560	2	-	417,486	165
-	-	-	-	-	-	-	-	166
82,016	-	61,160	71,273	278,030	-	-	779,842	167
-	-	-	-	-	-	-	-	168
-	-	-	768,349	218,967	109,665	-	2,149,481	169
169,863	37,218	-	1,458	45,092	182,195	-	763,601	170
51,790	-	253,129	72,753	727,630	343,069	-	3,724,869	171
-	-	538,333	323,328	171,504	406,869	83,942	2,666,293	172
-	-	-	-	-	-	-	-	173
21,962	-	-	14,965	202,192	208,915	-	908,031	174
-	-	-	25,543	313,344	3,926	-	657,648	175
-	-	-	144,372	30,004	183,777	-	1,116,813	176
-	-	-	-	125,581	43,384	-	544,752	177
-	-	-	138,255	202,699	49,107	-	803,219	178
5,001	-	-	10,904	10,101	57,211	-	245,610	179
-	-	-	-	149,954	104,513	-	705,001	180
-	-	1,692	7,332	744,864	173	-	918,347	181
-	-	-	-	-	-	-	-	182
-	-	-	975,645	314,635	411,738	-	3,601,828	183
-	-	21,190	47,009	164,358	220,340	-	682,047	184
-	-	-	1,427,463	273,711	328,566	-	3,122,429	185
-	-	101,390	15,624	86,391	162,670	5,940	1,020,375	186
515,327	3,301,223	-	3,624,916	8,281,286	4,364,408	9,055	39,410,202	187
-	-	-	623,157	430,648	1,180,866	73,344	6,403,487	188
-	-	-	-	26,622	184,940	-	2,101,278	189
-	-	1,039,770	-	990,572	731,602	-	4,186,378	190
17,510	1,003,214	19,406	9,807	9,470,430	421,695	30,129	14,389,309	191
447,938	-	-	935,607	3,359,214	721,096	1,388,064	10,662,188	192
279,959	-	-	828,323	1,278,973	271,641	5,510,253	9,494,706	193
56,109	154,718	-	252,950	391,857	788,982	-	2,831,919	194
-	-	-	-	-	314,868	152,032	3,072,415	195
-	-	-	54,348	1,995,329	723,997	-	5,998,160	196
1,934,708	4,502,606	2,214,761	11,122,329	34,721,111	20,859,407	7,092,870	149,262,113	
-	14,524,000	60,340,000	2,098,000	33,920,000	995,000	23,163,000	275,002,000	197

459,305	140,740	517,539	410,380	1,302,947	4,751,783	991,383	29,460,115	
345,074	480	4,610,946	2,200,382	6,061,667	9,624,595	1,990,368	69,460,595	
50,658	190,269	4,951,180	4,578,504	7,439,195	8,325,862	4,633,771	53,674,824	
855,037	331,489	10,079,665	7,189,266	14,803,809	22,702,240	7,615,522	152,595,534	
201,629	6,233	178,065	484,437	3,396,137	7,448,371	204,569	21,651,458	
416,236	37,218	977,520	4,308,784	5,100,043	3,706,941	134,562	29,060,614	
1,316,843	4,459,155	1,059,176	6,329,108	26,224,931	9,704,095	7,162,877	98,550,042	
1,934,708	4,502,606	2,214,761	11,122,329	34,721,111	20,859,407	7,092,870	149,262,113	
2,789,745	4,834,095	12,294,426	18,311,595	49,524,921	43,561,647	14,708,392	301,857,647	
-	14,524,000	60,340,000	2,098,000	33,920,000	995,000	23,163,000	275,002,000	
2,789,745	19,358,095	72,634,426	20,409,595	83,444,921	44,556,647	37,871,392	576,859,647	

#	Rural Municipalities	Type	Assets				Liabilities and Fund Balance			
			Cash & Temporary Investments	Portfolio Investments	Due from Municipality	Other	Total Assets	Due to Municipality	Fund Balance	Total Liabilities & Fund Balance
Populations under 1,000										
1	Albert	RM	-	-	-	-	-	-	-	-
2	Archie	RM	-	-	-	-	-	-	-	-
3	Arthur	RM	50,870	-	-	-	50,870	(957)	(49,913)	(50,870)
4	Birtle	RM	21,380	-	-	-	21,380	-	(21,380)	(21,380)
5	Blanshard	RM	62,593	-	-	-	62,593	(100)	(62,493)	(62,593)
6	Brenda	RM	1,087	-	-	-	1,087	-	(1,087)	(1,087)
7	Cameron	RM	4,932	-	2,700	-	7,632	(300)	(7,332)	(7,632)
8	Clanwilliam	RM	15,132	413	-	-	15,545	-	(15,545)	(15,545)
9	Daly	RM	-	-	-	-	-	-	-	-
10	Edward	RM	96,985	1,476	-	-	98,461	-	(98,461)	(98,461)
11	Ellice	RM	-	-	-	-	-	-	-	-
12	Eriksdale	RM	10,042	-	-	-	10,042	-	(10,042)	(10,042)
13	Ethelbert	RM	1,271	-	-	-	1,271	-	(1,271)	(1,271)
14	Gilbert Plains	RM	-	-	-	-	-	-	-	-
15	Glenella	RM	-	-	-	-	-	-	-	-
16	Glenwood	RM	207,888	-	-	-	207,888	-	(207,888)	(207,888)
17	Grandview	RM	1,036	-	-	-	1,036	-	(1,036)	(1,036)
18	Hamiota	RM	182,941	-	35,909	119,311	338,161	(6,552)	(331,609)	(338,161)
19	Harrison	RM	26,940	-	-	-	26,940	(20,063)	(6,877)	(26,940)
20	Hillsburg	RM	-	-	-	-	-	-	-	-
21	Lakeview	RM	-	-	-	-	-	-	-	-
22	Langford	RM	-	-	-	-	-	-	-	-
23	Lansdowne	RM	-	-	-	-	-	-	-	-
24	Lawrence	RM	-	-	-	-	-	-	-	-
25	Louise	RM	-	-	-	-	-	-	-	-
26	McCreary	RM	-	-	-	-	-	-	-	-
27	Minitota	RM	79,070	-	-	-	79,070	-	(79,070)	(79,070)
28	Minitonas	RM	-	-	-	-	-	-	-	-
29	Minto	RM	-	-	-	-	-	-	-	-
30	Morton	RM	-	-	-	-	-	-	-	-
31	Mossey River	RM	-	-	-	-	-	-	-	-
32	Mystery Lake	LGD	-	-	-	-	-	-	-	-
33	Ochre River	RM	-	-	-	-	-	-	-	-
34	Odanah	RM	18,906	-	-	-	18,906	-	(18,906)	(18,906)
35	Park	RM	-	-	-	-	-	-	-	-
36	Riverside	RM	96,359	-	225	-	96,584	-	(96,584)	(96,584)
37	Roblin	RM	-	-	-	-	-	-	-	-
38	Rosburn	RM	48,660	-	-	-	48,660	-	(48,660)	(48,660)
39	Russell	RM	4,234	-	-	-	4,234	-	(4,234)	(4,234)
40	Saskatchewan	RM	129,301	-	3,738	-	133,039	(4,920)	(128,119)	(133,039)
41	Shellmouth-Boulton	RM	779	1,173	-	-	1,952	-	(1,952)	(1,952)
42	Sifton	RM	-	-	-	-	-	-	-	-
43	Silver Creek	RM	-	-	-	-	-	-	-	-
44	South Cypress	RM	-	-	-	-	-	-	-	-
45	Ste. Rose	RM	1,352	-	-	-	1,352	-	(1,352)	(1,352)
46	Strathclair	RM	975	59,287	-	-	60,262	-	(60,262)	(60,262)
47	Strathcona	RM	46,000	-	-	-	46,000	(15,594)	(30,406)	(46,000)
48	Victoria Beach	RM	9,577	-	-	-	9,577	-	(9,577)	(9,577)
49	Whitewater	RM	155,925	-	-	-	155,925	(4,255)	(151,670)	(155,925)
50	Winchester	RM	2,233	-	-	-	2,233	-	(2,233)	(2,233)
51	Woodworth	RM	83,880	-	-	-	83,880	-	(83,880)	(83,880)
Populations 1,000 - 5,000										
52	Alexander	RM	51,471	-	-	-	51,471	-	(51,471)	(51,471)
53	Alonsa	RM	-	-	-	-	-	-	-	-
54	Argyle	RM	6,000	148,127	-	-	154,127	-	(154,127)	(154,127)
55	Armstrong	RM	13,754	-	-	-	13,754	-	(13,754)	(13,754)
56	Bifrost	RM	-	-	-	-	-	-	-	-
57	Brokenhead	RM	12,680	-	-	-	12,680	(12,680)	-	(12,680)
58	Cartier	RM	-	-	-	-	-	-	-	-
59	Coldwell	RM	-	-	14,159	-	14,159	-	(14,159)	(14,159)
60	Cornwallis	RM	21,093	-	75	-	21,168	-	(20,637)	(20,637)
61	Dauphin	RM	-	-	-	-	-	-	-	-
62	De Salaberry	RM	87,145	-	-	-	87,145	-	(87,145)	(87,145)
63	Dufferin	RM	-	-	-	-	-	-	-	-
64	Elton	RM	32,099	-	-	-	32,099	(7)	(32,092)	(32,099)
65	Fisher	RM	-	-	-	-	-	-	-	-
66	Franklin	RM	-	-	-	-	-	-	-	-
67	Grahamdale	RM	-	-	-	-	-	-	-	-
68	Grey	RM	-	-	-	-	-	-	-	-
69	Headingley	RM	-	-	-	-	-	-	-	-
70	Kelsey	RM	-	-	-	-	-	-	-	-
71	Killarney-Turtle Mountain	M	42,669	-	-	-	42,669	-	(42,669)	(42,669)
72	Lac du Bonnet	RM	-	-	5,126	-	5,126	-	(5,126)	(5,126)
73	Lorne	RM	51,272	-	-	-	51,272	-	(51,272)	(51,272)
74	Montcalm	RM	-	-	-	-	-	-	-	-
75	Morris	RM	115,459	-	-	-	115,459	(32,765)	(82,694)	(115,459)
76	Mountain	RM	-	-	-	-	-	-	-	-
77	North Cypress	RM	18,108	-	-	-	18,108	-	(18,108)	(18,108)
78	North Norfolk	RM	34,032	-	-	-	34,032	-	(34,037)	(34,037)
79	Oakland	RM	-	-	-	-	-	-	-	-
80	Pembina	RM	-	-	-	-	-	-	-	-
81	Piney	RM	-	-	-	-	-	-	-	-
82	Pipestone	RM	210,306	68,000	-	-	278,306	-	(278,306)	(278,306)
83	Reynolds	RM	-	-	-	-	-	-	-	-
84	Rhineland	RM	146,455	-	2,505	-	148,960	-	(148,960)	(148,960)
85	Roland	RM	-	-	-	2,372	2,372	-	(2,372)	(2,372)
86	Rosedale	RM	10,845	-	-	-	10,845	-	(10,845)	(10,845)
87	Rosser	RM	37,174	-	-	200	37,374	-	(37,374)	(37,374)
88	Shell River	RM	1,607	-	-	-	1,607	-	(1,607)	(1,607)
89	Shoal Lake	RM	7,730	100,100	-	-	107,830	(2,651)	(105,179)	(107,830)
90	Siglunes	RM	-	-	-	-	-	-	-	-
91	South Norfolk	RM	47,938	-	-	-	47,938	(425)	(47,513)	(47,938)
92	St. Francois Xavier	RM	3,572	-	-	-	3,572	-	(3,572)	(3,572)
93	St. Laurent	RM	-	-	-	-	-	-	-	-
94	Ste. Anne	RM	-	-	-	-	-	-	-	-
95	Stuartburn	RM	-	-	-	-	-	-	-	-
96	Swan River	RM	-	-	-	-	-	-	-	-
97	Thompson	RM	125,000	-	-	-	125,000	-	(125,000)	(125,000)
98	Victoria	RM	1,350	62,755	574	-	64,679	-	(64,679)	(64,679)
99	Wallace	RM	-	-	-	-	-	-	-	-
100	West St. Paul	RM	-	-	-	-	-	-	-	-
101	Westbourne	RM	-	-	-	-	-	-	-	-
102	Whitehead	RM	-	-	-	-	-	-	-	-
103	Whitemouth	RM	-	-	38,225	-	38,225	-	(38,255)	(38,255)
104	Woodlands	RM	52,743	-	-	100	52,843	-	(52,843)	(52,843)
Populations over 5,000										
105	East St. Paul	RM	33,377	-	-	-	33,377	-	(33,377)	(33,377)
106	Gimli	RM	153,985	-	-	(53,027)	100,958	-	(100,958)	(100,958)
107	Hanover	RM	-	-	-	-	-	-	-	-
108	La Broquerie	RM	-	-	-	-	-	-	-	-
109	Macdonald	RM	76,149	-	-	-	76,149	(200)	(75,949)	(76,149)
110	Portage La Prairie	RM	-	-	-	-	-	-	-	-
111	Ritchot	RM	152,286	-	-	-	152,286	-	(152,286)	(152,286)
112	Rockwood	RM	97,625	-	-	-	97,625	-	(97,625)	(97,625)
113	Springfield	RM	244,146	-	-	-	244,146	-	(244,146)	(244,146)
114	St. Andrews	RM	-	-	-	72,622	72,622	-	(72,622)	(72,622)
115	St. Clements	RM	-	-	-	-	-	-	-	-
116	Stanley	RM	-	-	-	-	-	-	-	-
117	Tache	RM	53,284	-	-	-	53,284	-	(53,284)	(53,284)
Total Rural Municipalities			3,301,702	441,331	103,236	141,578	3,987,847	(101,469)	(3,885,882)	(3,987,351)

TRUST FUNDS AS AT DECEMBER 31, 2011

Revenue			Expenditures			Excess Revenue over Expenditures	Fund Balance, Beginning of Year	Fund Balance, End of Year	#
Contributions & Donations	Investment Income	Total Revenue	Distribution to Beneficiaries	Other	Total Expenditures				
-	-	-	-	-	-	-	-	-	1
-	-	-	-	-	-	-	-	-	2
200	415	615	(414)	-	(414)	201	49,712	49,913	3
100	322	422	(303)	-	(303)	119	21,261	21,380	4
250	1,255	1,505	(1,034)	-	(1,034)	471	62,022	62,493	5
-	14	14	-	-	-	14	1,073	1,087	6
3,910	63	3,973	-	(300)	(300)	3,673	3,659	7,332	7
800	179	979	-	(1,250)	(1,250)	(271)	15,816	15,545	8
1,476	3,048	4,524	(2,919)	-	(2,919)	1,605	96,856	98,461	9
-	157	157	-	-	-	157	9,885	10,042	10
1,977	3	1,980	(200)	(1,200)	(1,400)	580	691	1,271	12
-	-	-	-	-	-	-	-	-	13
-	-	-	-	-	-	-	-	-	14
-	-	-	-	-	-	-	-	-	15
3,735	5,671	9,406	-	(971)	(971)	8,435	199,453	207,888	16
-	6	6	-	-	-	6	1,030	1,036	17
6,160	8,964	15,124	-	(15,272)	(15,272)	(148)	331,757	331,609	18
6,007	273	6,280	-	(6,722)	(6,722)	(442)	7,319	6,877	19
-	-	-	-	-	-	-	-	-	20
-	-	-	-	-	-	-	-	-	21
-	-	-	-	-	-	-	-	-	22
-	-	-	-	-	-	-	-	-	23
-	-	-	-	-	-	-	-	-	24
-	-	-	-	-	-	-	-	-	25
1,300	988	2,288	-	(1,104)	(1,104)	1,184	77,886	79,070	26
-	-	-	-	-	-	-	-	-	27
-	-	-	-	-	-	-	-	-	28
-	-	-	-	-	-	-	-	-	29
-	-	-	-	-	-	-	-	-	30
-	-	-	-	-	-	-	-	-	31
-	-	-	-	-	-	-	-	-	32
-	512	512	-	-	-	512	18,394	18,906	33
2,249	620	2,869	-	-	-	2,869	93,715	96,584	34
-	1,046	1,046	-	-	-	1,046	47,614	48,660	35
-	81	81	-	-	-	81	4,153	4,234	36
592	3,560	4,152	-	(4,152)	(4,152)	-	128,119	128,119	37
-	12	12	-	-	-	12	1,940	1,952	38
-	-	-	-	-	-	-	-	-	39
-	-	-	-	-	-	-	-	-	40
-	20	20	-	-	-	20	1,332	1,352	41
480	30	510	-	-	-	510	59,752	60,262	42
2,653	2,277	4,930	-	(7,728)	(7,728)	(2,798)	33,204	30,406	43
1,220	80	1,300	-	-	-	1,300	8,277	9,577	44
475	7,052	7,527	(1,170)	(4,855)	(6,025)	1,502	150,169	151,671	45
-	24	24	-	-	-	24	2,209	2,233	46
2,410	434	2,844	-	-	-	2,844	81,036	83,880	47
-	-	-	-	-	-	-	-	-	48
-	715	715	-	-	-	715	50,756	51,471	49
17,693	3,798	21,491	(69,900)	-	(69,900)	(48,409)	202,536	154,127	50
5,658	495	6,153	(19,004)	-	(19,004)	(12,851)	26,604	13,754	51
1,930	-	1,930	-	-	-	1,930	10,750	12,680	52
50	264	314	-	-	-	314	13,845	14,159	53
75	456	531	-	(530)	(530)	1	20,637	20,637	54
3,709	2,596	6,305	-	-	-	6,305	80,840	87,145	55
1,000	721	1,721	-	(481)	(481)	1,240	30,852	32,092	56
-	-	-	-	-	-	-	-	-	57
-	-	-	-	-	-	-	-	-	58
-	-	-	-	-	-	-	-	-	59
-	-	-	-	-	-	-	-	-	60
-	-	-	-	-	-	-	-	-	61
-	-	-	-	-	-	-	-	-	62
-	-	-	-	-	-	-	-	-	63
-	-	-	-	-	-	-	-	-	64
-	-	-	-	-	-	-	-	-	65
-	-	-	-	-	-	-	-	-	66
-	-	-	-	-	-	-	-	-	67
-	-	-	-	-	-	-	-	-	68
-	-	-	-	-	-	-	-	-	69
4,552	365	4,917	-	-	-	4,917	37,752	42,669	70
16,882	-	16,882	-	(16,046)	(16,046)	836	4,290	5,126	71
-	1,672	1,672	-	-	-	1,672	49,600	51,272	72
-	-	-	-	-	-	-	-	-	73
-	2,268	2,268	-	(32,765)	(32,765)	(30,497)	113,191	82,694	74
-	-	-	-	-	-	-	-	-	75
-	206	206	-	-	-	206	17,902	18,108	76
800	1	801	-	-	-	801	33,236	34,037	77
-	-	-	-	-	-	-	-	-	78
-	-	-	-	-	-	-	-	-	79
7,645	5,891	13,536	-	-	-	13,536	264,770	278,306	80
-	6,179	6,179	-	(1,142)	(1,142)	5,037	143,923	148,960	81
-	102	102	-	(600)	(600)	(600)	2,972	2,372	82
200	799	999	-	-	-	999	10,743	10,845	83
-	23	23	-	-	-	23	36,375	37,374	84
400	3,051	3,451	(3,051)	-	(3,051)	400	1,584	1,607	85
-	-	-	-	-	-	-	-	-	86
-	766	766	-	-	-	766	46,747	47,513	87
-	53	53	-	-	-	53	3,519	3,572	88
-	-	-	-	-	-	-	-	-	89
-	-	-	-	-	-	-	-	-	90
-	-	-	-	-	-	-	-	-	91
-	-	-	-	-	-	-	-	-	92
-	-	-	-	-	-	-	-	-	93
-	-	-	-	-	-	-	-	-	94
-	-	-	-	-	-	-	-	-	95
-	-	-	-	-	-	-	-	-	96
1,950	1,806	3,756	(2,156)	-	(2,156)	1,600	125,000	125,000	97
-	-	-	-	-	-	-	63,079	64,679	98
-	-	-	-	-	-	-	-	-	99
-	-	-	-	-	-	-	-	-	100
4,050	79	4,129	-	(3,052)	(3,052)	1,077	37,179	38,255	101
850	573	1,423	-	-	-	1,423	51,420	52,843	102
-	1,169	1,169	-	(6,249)	(6,249)	(5,080)	38,457	33,377	103
-	2,726	2,726	-	-	-	2,726	98,232	100,958	104
-	-	-	-	-	-	-	-	-	105
6,744	1,324	8,068	-	(2,901)	(2,901)	5,167	70,782	75,949	106
-	2,416	2,416	-	-	-	2,416	149,870	152,286	107
2,000	1,278	3,278	-	(1,140)	(1,140)	2,138	95,487	97,625	108
23,744	3,847	27,591	-	-	-	27,591	289,177	316,768	109
-	-	-	-	-	-	-	-	-	110
-	-	-	-	-	-	-	-	-	111
-	-	-	-	-	-	-	-	-	112
-	-	-	-	-	-	-	-	-	113
-	-	-	-	-	-	-	-	-	114
-	-	-	-	-	-	-	-	-	115
-	-	-	-	-	-	-	-	-	116
740	-	740	-	(183)	(183)	557	52,727	53,284	117
136,666	82,745	219,410	(100,151)	(108,643)	(208,794)	10,617	3,887,946	3,898,563	

#	Urban Municipalities	Type	Assets					Liabilities and Fund Balance			
			Cash & Temporary Investments	Portfolio Investments	Due from Municipality	Other	Total Assets	Due to Municipality	Fund Balance	Total Liabilities & Fund Balance	
Populations under 1,000											
118	Berito	V	46,025	-	50	-	46,075	(1,861)	(44,214)	(46,075)	
119	Binscarth	V	-	-	-	-	-	-	-	-	
120	Birtle	T	42,879	-	-	-	42,879	-	(42,879)	(42,879)	
121	Bowsman	V	-	-	-	-	-	-	-	-	
122	Cartwright	V	-	-	-	-	-	-	-	-	
123	Churchill	T	-	-	-	-	-	-	-	-	
124	Crystal City	V	-	-	-	-	-	-	-	-	
125	Deloraine	T	6,602	-	-	-	6,602	-	(6,602)	(6,602)	
126	Dunnottar	V	-	-	-	-	-	-	-	-	
127	Elkhorn	V	-	-	-	-	-	-	-	-	
128	Emerson	T	90,910	-	370	-	91,280	-	(91,280)	(91,280)	
129	Erickson	T	-	-	-	-	-	-	-	-	
130	Ethelbert	V	-	-	-	-	-	-	-	-	
131	Gilbert Plains	T	-	-	-	-	-	-	-	-	
132	Gladstone	T	2,393	-	-	-	2,393	-	(2,393)	(2,393)	
133	Glenboro	V	-	-	-	-	-	-	-	-	
134	Grand Rapids	T	-	-	-	-	-	-	-	-	
135	Grandview	T	-	-	-	-	-	-	-	-	
136	Gretna	T	-	-	-	-	-	-	-	-	
137	Hamiota	T	14,160	-	-	-	14,160	-	(14,160)	(14,160)	
138	Hartney	T	102,280	54,629	17,618	-	174,527	(13,864)	(160,663)	(174,527)	
139	Leaf Rapids	T	4,930	-	56,740	-	61,670	-	(61,670)	(61,670)	
140	Lynn Lake	T	3,682	-	-	-	3,682	-	(3,682)	(3,682)	
141	MacGregor	T	-	-	-	-	-	-	-	-	
142	Manitou	T	-	-	-	-	-	-	-	-	
143	McCreary	V	7,998	-	-	-	7,998	-	(7,998)	(7,998)	
144	Minitonas	T	17,034	-	-	-	17,034	-	(16,631)	(16,631)	
145	Notre-Dame-de-Lourdes	V	-	-	-	-	-	-	-	-	
146	Oak Lake	T	28,885	-	-	-	28,885	-	(28,885)	(28,885)	
147	Pilot Mound	T	-	-	-	-	-	-	-	-	
148	Plum Coulee	T	-	-	-	-	-	-	-	-	
149	Rapid City	T	33,992	-	450	-	34,442	-	(34,442)	(34,442)	
150	Riverton	V	-	-	5,397	-	5,397	-	(5,397)	(5,397)	
151	Rosburn	T	-	-	-	-	-	-	-	-	
152	Snow Lake	T	-	-	-	-	-	-	-	-	
153	Somerses	V	-	-	-	-	-	-	-	-	
154	St. Claude	V	-	-	-	-	-	-	-	-	
155	St. Lazare	V	-	-	-	-	-	-	-	-	
156	Treherne	T	-	-	-	-	-	-	-	-	
157	Waskada	V	-	-	-	-	-	-	-	-	
158	Wawanesa	V	-	-	-	-	-	-	-	-	
159	Winnipegosis	V	10,537	-	-	(322)	10,215	-	(10,215)	(10,215)	
Populations 1,000 - 5,000											
160	Altona	T	-	-	-	-	-	-	-	-	
161	Arborg	T	-	-	-	-	-	-	-	-	
162	Beausejour	T	32,940	-	64,796	-	97,736	-	(97,736)	(97,736)	
163	Boissevain	T	-	-	-	-	-	-	-	-	
164	Carberry	T	23,629	-	-	-	23,629	-	(23,629)	(23,629)	
165	Carman	T	-	-	-	-	-	-	-	-	
166	Gillam	T	-	-	-	-	-	-	-	-	
167	Lac du Bonnet	T	-	-	-	-	-	-	-	-	
168	Melita	T	-	-	-	-	-	-	-	-	
169	Minnedosa	T	144,720	-	-	-	144,720	(723)	(143,997)	(144,720)	
170	Morris	T	84,594	-	7,950	-	92,544	-	(92,544)	(92,544)	
171	Neepawa	T	-	-	1,357,805	-	1,357,805	(1,357,805)	(1,357,805)	(1,357,805)	
172	Niverville	T	47,623	-	-	49,210	96,833	128,587	(225,420)	(96,833)	
173	Pinawa	LGD	-	-	-	-	-	-	-	-	
174	Powerview-Pinefalls	T	-	-	-	-	-	-	-	-	
175	Rivers	T	56,027	-	-	-	56,027	-	(56,027)	(56,027)	
176	Roblin	T	2	-	-	-	2	-	(2)	(2)	
177	Russell	T	199,348	-	712	-	200,060	-	(200,060)	(200,060)	
178	Souris	T	59,947	-	-	-	59,947	-	(59,947)	(59,947)	
179	St. Pierre-Jolys	V	-	-	-	-	-	-	-	-	
180	Ste. Anne	T	24,127	-	-	-	24,127	-	(24,128)	(24,128)	
181	Ste. Rose du Lac	T	-	-	-	-	-	-	-	-	
182	Stonewall	T	-	-	-	-	-	-	-	-	
183	Swan River	T	-	-	178,645	-	178,645	(92,450)	(86,195)	(178,645)	
184	Teulon	T	-	-	-	-	-	-	-	-	
185	Virden	T	35,324	-	-	-	35,324	(407)	(34,917)	(35,324)	
186	Winnipeg Beach	T	6,848	-	-	-	6,848	-	(6,848)	(6,848)	
Populations over 5,000											
187	Brandon	C	-	-	-	160,250	160,250	-	(160,250)	(160,250)	
188	Dauphin	C	-	-	-	-	-	-	-	-	
189	Flin Flon	C	-	-	-	-	-	-	-	-	
190	Morden	C	-	-	137,265	-	137,265	-	(137,265)	(137,265)	
191	Portage La Prairie	C	297,300	4,500	29,600	-	331,400	(59)	(331,341)	(331,400)	
192	Selkirk	C	-	-	-	-	-	-	-	-	
193	Steinbach	C	-	-	-	-	-	-	-	-	
194	The Pas	T	16,139	-	-	-	16,139	-	(16,139)	(16,139)	
195	Thompson	C	2,103,621	-	-	-	2,103,621	-	(2,103,621)	(2,103,621)	
196	Winkler	C	-	-	-	-	-	-	-	-	
Total Urban Municipalities			3,544,496	59,129	1,857,398	209,138	5,670,161	(1,338,582)	(4,331,177)	(5,669,759)	
197	Winnipeg	C	-	-	410,759,000	-	410,759,000	-	(410,759,000)	(410,759,000)	

Summary

Rural Municipalities:										
Populations under 1,000			1,360,348	62,349	42,572	119,311	1,584,580	(52,741)	(1,531,839)	(1,584,580)
Populations 1,000 - 5,000			1,130,502	378,982	60,664	2,672	1,572,820	(48,528)	(1,523,796)	(1,572,324)
Populations over 5,000			810,852	-	-	19,595	830,447	(200)	(830,247)	(830,447)
Total Rural Municipalities			3,301,702	441,331	103,236	141,578	3,987,847	(101,469)	(3,885,882)	(3,987,351)
Urban Municipalities:										
Populations under 1,000			412,307	54,629	80,625	(322)	547,239	(15,725)	(531,111)	(546,836)
Populations 1,000 - 5,000			715,129	-	1,609,908	49,210	2,374,247	(1,322,798)	(1,051,450)	(2,374,248)
Populations over 5,000			2,417,060	4,500	166,865	160,250	2,748,675	(59)	(2,748,616)	(2,748,675)
Total Urban Municipalities			3,544,496	59,129	1,857,398	209,138	5,670,161	(1,338,582)	(4,331,177)	(5,669,759)
Sub-total			6,846,198	500,460	1,960,634	350,716	9,658,008	(8,217,059)	(9,657,110)	
City of Winnipeg			-	-	410,759,000	-	410,759,000	-	(410,759,000)	(410,759,000)
Total			6,846,198	500,460	412,719,634	350,716	420,417,008	(1,440,051)	(418,976,059)	(420,416,110)

Revenue			Expenditures			Excess Revenue over Expenditures	Fund Balance, Beginning of Year	Fund Balance, End of Year	#
Contributions & Donations	Investment Income	Total Revenue	Distribution to Beneficiaries	Other	Total Expenditures				
33,529	1,444	34,973	(40,020)	(2,507)	(42,527)	(7,554)	51,768	44,214	118
	636	636				636	42,243	42,879	119
									120
									121
									122
									123
									124
4,340	53	4,393				4,393	2,209	6,602	125
									126
1,805	293	2,098		(9,916)	(9,916)	(7,818)	99,098	91,280	127
									128
									129
									130
330	6	336	(2,000)		(2,000)	(1,664)	4,057	2,393	131
									132
									133
									134
									135
									136
5,000	377	5,377		(26,822)	(26,822)	(21,445)	35,605	14,160	137
75,742	2,599	78,341		(23,516)	(23,516)	54,825	105,838	160,663	138
54,778	17	54,795		(46,743)	(46,743)	8,052	53,618	61,670	139
	10	10		(119,813)	(119,813)	(119,803)	123,485	3,682	140
									141
									142
	52	52				52	7,946	7,998	143
4,653	334	4,987				4,987	12,047	17,034	144
									145
	294	294		(550)	(550)	(256)	29,141	28,885	146
									147
									148
600	668	1,268		(1,566)	(1,566)	(1,566)	33,174	34,442	149
							6,963	5,397	150
									151
									152
									153
									154
									155
									156
									157
800	323	1,123		(323)	(323)	800	9,415	10,215	158
									159
									160
3,050	503	3,553				3,553	94,183	97,736	161
									162
5,085	240	5,325	(6,184)		(6,184)	(859)	24,488	23,629	163
									164
									165
									166
									167
	3,921	3,921		(412)	(412)	3,509	140,488	143,997	168
7,950	613	8,563		(5,051)	(5,051)	3,512	89,032	92,544	169
31,642	31,613	63,255		(127,522)	(127,522)	(64,267)	1,422,072	1,357,805	170
17,500	470	17,970				17,970	207,450	225,420	171
									172
									173
	857	857		(965)	(965)	(108)	56,135	56,027	174
1,328	5	1,333		(1,501)	(1,501)	(168)	170	2	175
667,450	1,746	669,196		(641,528)	(641,528)	27,668	172,392	200,060	176
1,597	286	1,883				1,883	58,064	59,947	177
									178
	465	465				465	23,663	24,128	179
									180
384,748	17,460	402,208	(466,852)	(7,817)	(474,669)	(72,461)	158,656	86,195	181
									182
	178	178				178	34,739	34,917	183
	8	8		(12)	(12)	(4)	6,852	6,848	184
									185
48,635		48,635	(41,165)		(41,165)	7,470	152,780	160,250	186
									187
									188
									189
2,175	1,018	3,193		(893)	(893)	2,300	134,965	137,265	190
513,641	7,509	521,150	(547,593)	(1,766)	(549,359)	(28,209)	359,550	331,341	191
									192
									193
3,323	558	3,881		(6,164)	(6,164)	(2,283)	18,422	16,139	194
1,084,477	11,635	1,096,112		(25,071)	(25,071)	1,071,041	1,032,580	2,103,621	195
									196
2,954,178	86,191	3,040,369	(1,103,814)	(1,050,458)	(2,154,272)	886,097	4,803,288	5,689,385	
362,696,000	5,657,000	368,353,000	(544,610,000)	-	(544,610,000)	(176,257,000)	587,016,000	410,759,000	197

35,994	37,106	73,100	(6,040)	(43,554)	(49,594)	23,506	1,508,334	1,531,840	
67,444	32,879	100,322	(94,111)	(54,616)	(148,727)	(48,405)	1,584,880	1,536,476	
33,228	12,760	45,988		(10,473)	(10,473)	35,515	794,732	830,247	
136,666	82,745	219,410	(100,151)	(108,643)	(208,794)	10,617	3,887,946	3,898,563	
181,577	7,106	188,683	(42,020)	(231,756)	(273,776)	(85,093)	616,607	531,514	
1,120,350	58,365	1,178,715	(473,036)	(784,808)	(1,257,844)	(79,129)	2,488,384	2,409,255	
1,652,251	20,720	1,672,971	(588,758)	(33,894)	(622,652)	1,050,319	1,698,297	2,748,616	
2,954,178	86,191	3,040,369	(1,103,814)	(1,050,458)	(2,154,272)	886,097	4,803,288	5,689,385	
3,090,844	168,936	3,259,779	(1,203,965)	(1,159,101)	(2,363,066)	896,714	8,691,234	9,587,948	
362,696,000	5,657,000	368,353,000	(544,610,000)	-	(544,610,000)	(176,257,000)	587,016,000	410,759,000	
365,786,844	5,825,936	371,612,779	(545,813,965)	(1,159,101)	(546,973,066)	(175,360,287)	595,707,234	420,346,948	

TANGIBLE CAPITAL ASSETS - CONSOLIDATED - NET BOOK VALUE AS AT DECEMBER 31, 2011

#	Rural Municipalities	Type	Land & Improvements	Building & Leasehold Improvements	Vehicles & Equipment	Computer Hardware & Software	General Capital Assets - Under Construction	Roads, Streets & Bridges	Water & Sewer	Infrastructure - Assets under Construction	Total Tangible Capital Assets
Populations under 1,000											
1	Albert	RM	31,558	103,167	727,080	2,274	-	315,472	-	-	1,179,551
2	Archie	RM	52,575	60,246	855,752	5,923	-	-	55,674	-	1,030,170
3	Arthur	RM	122,835	52,934	772,135	7,086	-	104,407	1,590,683	-	2,650,080
4	Birtle	RM	35,075	425,866	683,347	4,729	34,875	493,384	244,813	-	1,922,089
5	Blanshard	RM	110,565	780,114	774,460	134	-	982,146	695,241	-	3,342,660
6	Brenda	RM	44,239	133,411	713,771	3,614	-	98,345	19,605	3,993,278	5,006,263
7	Cameron	RM	293,536	606,033	758,124	174	-	108,919	-	-	1,766,786
8	Clanwilliam	RM	146,005	74,350	295,019	975	-	79,253	-	-	595,602
9	Daly	RM	35,832	53,134	573,975	1,984	-	297,794	279,072	-	1,241,791
10	Edward	RM	109,857	177,381	571,868	2,550	100,977	1,405,758	201,828	-	2,570,219
11	Ellice	RM	-	-	-	-	-	-	-	-	-
12	Eriksdale	RM	133,019	203,254	298,240	24,197	54,247	129,472	-	-	842,429
13	Ethelbert	RM	29,100	168,258	275,281	2,937	-	134,301	-	-	609,877
14	Gilbert Plains	RM	98,720	541,204	1,150,890	6,672	702,062	470,775	5,527,962	-	8,498,285
15	Glenella	RM	22,584	50,145	469,138	7,652	56,514	4,978	256,055	-	867,066
16	Glenwood	RM	139,050	183,201	613,921	630	-	14,000	-	-	950,802
17	Grandview	RM	38,185	628,644	1,141,140	4,308	-	468,787	3,026,763	-	5,307,827
18	Hamiota	RM	88,340	700,901	690,084	6,193	35,910	155,621	-	-	1,677,049
19	Harrison	RM	84,227	95,544	810,829	1,731	-	166,552	956,606	-	2,115,489
20	Hillsburg	RM	45,185	169,892	393,862	1,579	-	35,287	-	-	645,805
21	Lakeview	RM	84,489	96,439	369,400	3,293	-	-	1,103,978	-	1,657,239
22	Langford	RM	1,177,618	194,236	621,294	3,373	-	578,435	948,366	-	3,523,322
23	Lansdowne	RM	31,700	10,732	560,683	2,579	-	192,597	3,102,714	-	3,901,005
24	Lawrence	RM	678,081	553,769	255,586	7,213	-	-	-	-	1,494,649
25	Louise	RM	244,816	221,069	1,042,871	9,754	30,846	453,256	353,654	-	2,356,266
26	McCreary	RM	40,135	75,574	321,785	1,531	-	85,625	-	-	524,650
27	Miniota	RM	159,985	83,559	1,038,729	-	158,072	869,943	439,428	-	2,749,716
28	Mintonas	RM	604,107	360,779	874,795	3,875	45,618	472,821	44,552	-	2,406,546
29	Minto	RM	84,651	119,845	512,467	9,666	-	100,579	38,617	-	865,825
30	Morton	RM	297,000	812,113	611,144	-	359,987	4,751,350	206,983	-	7,038,577
31	Mossey River	RM	130,208	15,247	833,113	1,366	-	-	-	-	979,934
32	Mystery Lake	LGD	-	125,277	615,894	-	-	-	-	-	741,171
33	Ochre River	RM	117,346	524,237	549,524	11,592	1,928	366,755	518,571	-	2,089,953
34	Odanah	RM	86,404	103,079	463,220	9,530	-	24,686	2,490,845	-	3,177,764
35	Park	RM	79,112	26,118	572,343	6,823	-	72,161	164,557	-	5,213,280
36	Riverside	RM	67,202	73,678	537,153	-	-	442,505	179,938	1,651,608	2,952,064
37	Robin	RM	51,900	2,744,231	632,215	-	43,675	630,342	-	-	4,106,808
38	Rosburn	RM	130,830	205,365	795,516	4,245	-	34,173	168,747	-	1,338,146
39	Russell	RM	186,150	223,859	490,015	1,636	-	-	62,047	-	963,707
40	Saskatchewan	RM	38,687	60,039	667,236	4,176	-	199,571	-	-	969,709
41	Shelmouth-Boulton	RM	162,832	156,584	1,223,776	10,228	-	187,650	858,810	-	2,599,880
42	Sifton	RM	73,953	298,105	551,615	16,198	-	121,687	-	-	1,061,558
43	Silver Creek	RM	249,392	66,948	648,995	5,031	-	226,242	564,629	-	1,761,237
44	South Cypress	RM	54,745	54,352	1,009,384	6,533	-	158,187	-	-	1,283,201
45	St. Rose	RM	63,982	94,832	655,991	26,381	22,493	261,799	762,422	-	1,887,900
46	Strathclair	RM	187,325	150,783	639,507	-	65,900	124,929	777,042	-	1,945,486
47	Strathcona	RM	229,252	121,062	570,865	29,644	-	253,294	263,567	1,511,133	2,978,817
48	Victoria Beach	RM	293,682	380,603	528,180	-	-	86,776	2,953,777	-	4,243,018
49	Whitewater	RM	190,789	156,006	1,013,745	-	-	23,071	133,475	-	1,517,086
50	Winchester	RM	290,843	821,613	888,318	1,089	-	72,807	153,559	-	2,228,229
51	Woodworth	RM	77,474	157,464	628,078	4,622	9,076	463,014	656,206	3,100	1,999,034
Populations 1,000 - 5,000											
52	Alexander	RM	953,969	1,894,748	1,601,452	32,600	-	454,532	514,442	-	5,451,203
53	Alonsa	RM	141,271	135,434	587,222	4,934	519,381	-	-	-	1,388,242
54	Argyle	RM	370,510	284,009	1,148,394	5,513	-	984,923	1,563,878	-	4,357,227
55	Armstrong	RM	63,400	124,787	234,752	6,966	1,528	379,175	541,709	-	1,352,318
56	Bifrost	RM	-	-	-	-	-	-	-	-	-
57	Brokenhead	RM	450,796	2,052,745	1,302,810	21,941	-	3,305,871	9,489,105	-	16,623,268
58	Cartier	RM	1,133,597	768,913	1,770,640	57,466	-	1,096,036	4,317,683	1,338,229	10,482,564
59	Coldwell	RM	164,700	316,218	490,312	11,709	-	700,551	244,652	6,630	1,934,772
60	Cornwallis	RM	21,633	244,254	478,409	5,836	-	572,116	270,074	-	1,592,322
61	Dauphin	RM	664,944	3,405,386	1,905,346	8,166	115,805	7,022,249	400,071	37,528	13,559,495
62	De Salaberry	RM	301,335	256,555	2,032,164	20,800	6,087	920,493	2,458,317	21,045	6,016,796
63	Dufferin	RM	887,547	2,597,992	1,929,963	85,668	-	13,971,272	10,590,306	-	30,062,748
64	Elton	RM	189,730	109,733	527,897	12,716	-	331,342	1,751,564	2,468,359	5,391,341
65	Fisher	RM	288,701	187,545	746,845	-	-	851,922	1,344,126	-	3,419,139
66	Franklin	RM	182,302	615,831	1,606,090	19,182	-	808,337	762,896	-	3,994,638
67	Grahamdale	RM	854,082	348,772	190,762	2,185	-	365,242	-	-	1,761,043
68	Grey	RM	374,617	430,794	1,470,221	8,752	1,230,119	24,221	10,499,627	1,223,862	15,262,213
69	Headingley	RM	2,203,410	3,977,522	280,126	1,862	-	3,289,199	24,190,961	-	33,943,080
70	Kelsey	RM	268,122	16,587	311,767	8,150	-	863,639	4,214,368	-	5,825,609
71	Killarney-Turtle Mountain	M	704,839	10,233,302	1,934,509	1,233	79,805	2,488,978	1,621,892	1,635,407	18,699,965
72	Lac du Bonnet	RM	1,677,723	377,361	1,759,585	17,384	-	2,106,093	344,118	91,229	6,373,493
73	Lorne	RM	257,170	267,295	1,187,716	(2,587)	-	2,041,994	646,820	-	6,343,740
74	Montcalm	RM	101,109	2,077,662	1,200,667	10,982	94,741	1,820,957	2,193,686	120,315	7,619,616
75	Morris	RM	372,149	1,720,147	2,043,032	30,193	-	18,289,414	6,123,834	-	28,579,769
76	Mountain	RM	36,436	196,575	96,860	30,193	-	560,530	2,227,980	-	3,165,923
77	North Cypress	RM	1,392,690	1,689,622	1,392,219	21,199	-	1,990,000	-	-	6,475,620
78	North Norfolk	RM	238,926	1,318,160	1,624,032	8,328	-	1,473,018	6,090,808	-	10,753,272
79	Oakland	RM	11,378	11,712	666,607	5,426	-	167,322	-	-	862,445
80	Pembina	RM	96,901	663,765	1,473,263	5,270	-	1,508,287	69,619	-	3,817,105
81	Piney	RM	724,967	29,450	68,472	13,308	-	-	-	-	836,197
82	Pipestone	RM	357,536	1,235,565	2,641,107	35,429	1,404,853	2,665,522	790,531	-	9,130,543
83	Reynolds	RM	142,291	327,236	122,180	2,309	-	713,619	-	-	1,307,635
84	Rhineland	RM	298,703	743,944	2,030,224	30,045	-	1,020,481	5,781,559	254,580	10,159,536
85	Roland	RM	101,842	302,075	783,902	14,866	-	3,933,264	2,272,597	-	7,408,546
86	Rosedale	RM	147,887	18,594	656,466	744	-	27,426	201,393	-	1,052,510
87	Rosser	RM	110,019	385,540	1,583,766	15,165	-	2,193,409	3,877,356	-	8,165,255
88	Shell River	RM	251,271	399,262	1,105,055	5,290	-	3,833,806	745,349	-	6,340,033
89	Shoal Lake	RM	36,563	562,977	671,552	7,721	148,750	778,290	191,134	389,705	2,786,692
90	Siglunes	RM	593,428	47,272	346,051	32,245	-	737,090	1,247,875	-	3,003,961
91	South Norfolk	RM	159,757	434,122	89						

#	Urban Municipalities	Type	Land & Improvements	Building & Leasehold Improvements	Vehicles & Equipment	Computer Hardware & Software	General Capital Assets - Under Construction	Roads, Streets & Bridges	Water & Sewer	Infrastructure - Assets under Construction	Total Tangible Capital Assets
Populations under 1,000											
118	Benito	V	101,956	353,183	111,625	359	-	163,579	364,614	7,576	1,102,892
119	Binscarth	V	97,319	80,816	85,669	4,575	-	175,354	699,157	-	1,142,890
120	Birtle	T	273,101	372,111	275,979	7,259	-	280,364	369,776	-	1,578,590
121	Bowsman	V	51,532	304,420	85,710	283	-	17,723	97,356	5,000	562,024
122	Cartwright	V	37,659	1,309,100	127,040	5,082	-	252,907	88,152	190,022	2,009,962
123	Churchill	T	323,338	415,788	816,709	57,983	464,541	942,773	4,170,682	258,940	7,450,754
124	Crystal City	V	175,878	172,418	168,433	10,738	18,983	127,190	1,097,659	-	1,771,299
125	Deloraine	T	530,322	565,116	440,503	1,932	-	1,588,095	1,718,449	-	4,844,417
126	Dunnottar	V	470,517	92,349	247,631	9,631	-	25,347	-	-	845,475
127	Elkhorn	V	-	-	-	-	-	-	-	-	-
128	Emerson	T	319,243	318,061	715,216	4,381	-	167,745	3,027,058	-	4,551,704
129	Erickson	T	186,960	71,020	58,007	454	-	73,594	636,117	-	1,026,152
130	Ethelbert	V	17,040	78,844	24,103	2	-	3,345	185,040	-	308,374
131	Gilbert Plains	T	249,632	396,427	251,996	7,208	702,061	424,908	3,620,006	-	5,652,238
132	Gladstone	T	274,506	1,541,980	260,573	10,587	40,000	696,143	4,410,964	-	7,234,753
133	Glenboro	V	88,900	41,789	356,683	-	-	206,875	165,001	-	859,248
134	Grand Rapids	T	6,824,889	(973,042)	53,331	1,800	-	12,727	10,243	10,611,370	16,541,318
135	Grandview	T	118,186	1,654,528	267,029	4,577	-	381,083	3,558,490	-	5,983,893
136	Gretna	T	-	-	-	-	-	-	-	-	-
137	Hamota	T	290,020	718,953	345,690	6,164	-	306,882	865,144	-	2,530,853
138	Hartney	T	40,607	587,334	185,189	2,018	-	119,931	311,202	-	1,246,281
139	Leaf Rapids	T	138,479	624,094	147,553	1,094	-	213,090	70,802	-	1,195,112
140	Lynn Lake	T	302,685	1,366,074	432,680	19,808	2,037	965,981	2,495,882	-	5,585,127
141	MacGregor	T	126,884	459,766	279,908	6,732	-	645,564	3,989,954	-	5,008,808
142	Manitou	T	30,422	62,681	186,002	14,601	153,590	890,124	537,746	-	1,875,166
143	McCreary	V	171,453	37,604	110,880	1,529	152,425	107,982	1,018,122	-	1,599,995
144	Minitonas	T	61,281	185,241	141,021	231	-	49,717	227,205	-	664,697
145	Notre-Dame-de-Lourdes	V	203,240	4,979,417	112,310	1,297	-	94,491	164,195	9,399	5,564,349
146	Oak Lake	T	9,114	289,314	39,461	-	-	21,177	123,471	-	482,537
147	Pilot Mound	T	372,696	3,421,095	635,422	18,502	29,265	158,618	381,500	-	5,017,098
148	Plum Coulee	T	524,506	1,673,196	129,050	7,520	-	434,336	1,564,370	-	4,332,978
149	Rapid City	T	26,963	115,282	69,883	9,037	-	-	481,248	-	702,413
150	Riverton	V	237,352	66,916	152,402	13,584	-	247,403	335,634	36,281	1,089,572
151	Rosburn	T	114,967	76,745	86,039	923	109,562	121,453	675,218	-	1,184,907
152	Snow Lake	T	1,067,402	189,951	668,882	604	-	514,743	3,887,582	303,633	6,632,797
153	Somerset	V	117,091	266,166	99,437	11,744	-	482,058	616,760	-	1,593,256
154	St. Claude	V	95,978	302,592	385,151	378	-	565,092	2,431,462	32,956	3,813,609
155	St. Lazare	V	62,376	6,371	64,550	-	-	27,298	168,996	400,558	730,149
156	Treherne	V	299,105	369,206	193,631	3,577	-	502,240	301,820	-	1,669,579
157	Waskada	V	137,632	79,984	57,967	679	-	127,780	25,076	-	429,118
158	Wawanesa	V	1,424,891	211,816	144,868	1,243	-	71,128	530,416	-	2,384,362
159	Winnipegosis	V	125,230	3,283,170	487,374	111	214,812	120,373	607,467	728,491	5,567,028
Populations 1,000 - 5,000											
160	Allona	T	3,087,508	6,920,771	794,263	26,982	53,876	5,853,059	13,212,899	-	29,949,348
161	Arborg	T	1,848,364	677,652	505,406	483	-	517,117	3,360,523	-	6,909,545
162	Beauséjour	T	501,165	3,139,765	1,189,466	46,429	507,672	11,890,215	5,582,339	632,007	23,489,058
163	Boissevain	T	402,464	938,225	305,531	-	511,841	368,180	1,929,604	98,879	4,554,724
164	Carberry	T	315,570	1,870,836	364,057	20,850	-	-	702,616	-	3,273,929
165	Carman	T	2,235,656	2,504,308	916,443	315,070	7,957	2,195,739	4,600,235	314,872	13,090,280
166	Gillam	T	-	-	-	-	-	-	-	-	-
167	Lac du Bonnet	T	378,051	465,823	525,117	-	-	524,680	5,601,984	-	7,495,655
168	Melita	T	-	-	-	-	-	-	-	-	-
169	Minnedosa	T	392,719	1,923,223	674,645	17,281	599,741	1,390,156	5,132,001	-	10,129,766
170	Morris	T	671,185	5,858,735	938,185	7,710	-	2,424,138	4,939,866	1,329,840	16,169,659
171	Neepawa	T	405,586	1,781,063	742,991	47,807	-	771,518	19,321,012	5,200,687	28,270,664
172	Niverville	T	3,626,853	502,757	747,375	7,838	-	7,868,980	9,407,473	-	22,161,276
173	Pinawa	LGD	-	-	-	-	-	-	-	-	-
174	Powerview-Pinefalls	T	438,975	372,486	387,375	9,305	690,998	2,122,314	2,731,962	-	6,753,415
175	Rivers	T	357,475	4,787	313,171	6,213	7,790,170	370,823	909,992	6,810	9,759,441
176	Roblin	T	628,953	943,850	754,849	13,317	-	436,766	3,314,757	5,101,890	11,194,382
177	Russell	T	2,292,962	900,120	494,836	18,041	8,854,515	1,263,734	4,174,240	19,616	18,018,064
178	Souris	T	69,166	3,465,457	320,584	5,421	53,074	1,369,037	4,524,112	575,933	10,382,784
179	St. Pierre-Jolys	V	209,734	191,259	546,621	3,302	-	644,418	504,638	-	2,099,972
180	Ste. Anne	T	297,274	2,743,416	135,184	659	-	1,931,522	722,793	-	5,830,848
181	Ste. Rose du Lac	T	118,149	1,522,210	416,154	8,556	1,516,297	124,377	171,407	-	3,877,150
182	Stonewall	T	-	-	-	-	-	-	-	-	-
183	Swan River	T	2,209,149	1,919,336	2,025,360	17,032	1,319,402	2,506,309	10,644,737	89,998	20,731,323
184	Teulon	T	408,027	341,588	241,055	-	-	60,751	1,438,670	-	2,490,081
185	Virden	T	2,432,849	19,024,997	1,111,422	6,462	21,097	2,515,516	4,610,997	-	29,723,340
186	Winnipeg Beach	T	336,007	360,933	310,776	1,020	-	108,678	704,735	-	1,822,149
Populations over 5,000											
187	Brandon	C	20,510,495	32,504,893	19,681,696	3,685,134	8,093,917	64,765,267	139,782,429	4,380,191	293,404,022
188	Dauphin	C	4,120,254	13,030,975	3,262,292	131,361	-	13,956,952	12,811,415	-	47,313,249
189	Flin Flon	C	3,845,010	3,218,224	2,246,542	-	781,794	7,770,611	19,678,746	5,381,181	42,922,108
190	Morden	C	4,165,149	9,763,982	2,280,376	33,830	1,266,395	13,004,581	15,468,935	-	45,983,248
191	Portage La Prairie	C	7,199,342	37,613,018	1,576,660	42,571	31,746	16,194,311	9,936,439	-	72,594,087
192	Selkirk	C	4,426,893	3,513,104	2,246,073	21,539	285,790	2,866,659	14,046,472	15,032,510	42,439,040
193	Steinbach	C	12,459,611	22,093,414	4,049,517	-	11,744,622	48,540,758	32,719,853	993,529	132,601,304
194	The Pas	T	1,231,490	11,027,984	1,667,380	110,240	157,498	4,024,792	8,419,697	664,452	27,303,533
195	Thompson	C	2,147,613	11,562,106	5,816,188	163,164	-	11,563,089	12,067,011	9,480,699	52,799,870
196	Winkler	C	7,005,463	18,045,368	4,682,927	47,462	-	18,630,871	22,513,561	-	70,925,652
Total Urban Municipalities			106,896,513	246,912,521	71,772,114	5,063,306	46,175,678	260,903,131	441,718,156	61,887,320	1,241,328,740
197	Winnipeg	C	202,897,000	318,846,000	299,185,000	40,754,000	-	1,372,500,000	2,413,710,000	99,903,000	4,747,795,000

Summary

Rural Municipalities:											
Populations under 1,000			7,824,977	14,295,276	33,291,973	269,435	1,722,180	16,719,506	29,800,786	11,451,265	115,375,397
Populations 1,000 - 5,000			22,460,023	45,105,266	53,184,024	743,845	5,388,841	95,107,944	144,705,473	13,653,805	380,349,219
Populations over 5,000			32,661,215	37,382,472	31,955,500	496,206	9,606,333	100,975,764	153,847,893	31,596,955	398,521,887
Total Rural Municipalities			62,946,214	96,783,013	118,431,047	1,509,486	16,717,354	212,803,214	328,354,15		