











LEGEND

-  SUBJECT SITE
-  SPREAD FIELD
-  RIVER OR STREAM
-  PROVINCIAL ROAD
-  GOVERNMENT ROAD ALLOWANCE
-  GRAVEL ROAD
-  RAILWAYS
-  CLASS 2 SOIL
-  CLASS 3 SOIL
-  CLASS 4 SOIL
-  CLASS 5 SOIL
-  CLASS 6 SOIL

DESIGNED BY: -	REVIEWED BY: KD
DRAWN BY: EM	
PROJECT START DATE APRIL - 2021	
PLOT SIZE: 8 1/2 x 11	
SCALE: N.T.S.	

PROJECT NAME:
**HAPPY ROCK HOLSTEINS
CONDITIONAL USE APPLICATION
MUNICIPALITY OF WESTLAKE-GLADSTONE**



BURNS MAENDEL
CONSULTING ENGINEERS LTD.

903 Rosser Ave.
Brandon, Manitoba
R7A 0R4
Tel: (204) 728-7364
Fax: (204) 728-4418

DRAWING TITLE: SPREAD FIELD MAP	
PROJECT NUMBER: BMCE-21-060	DRAWING NO: SK-4

NO.	DATE	BY	DESCRIPTION
REVISIONS			