

Field 17

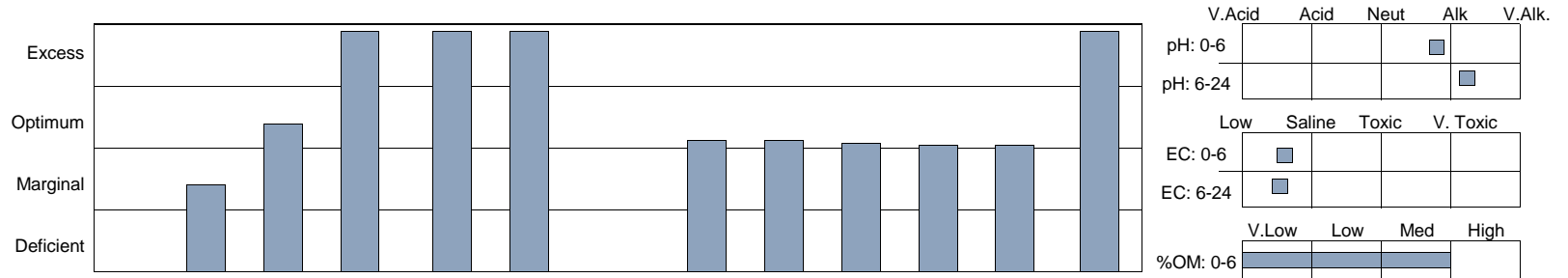
Report To: Farmers Edge - Kenton
 512 Woodworth Ave
 Kenton, MB R0M 0Z0

Grower: Steve Manning
Grower Field Name: Mailman Half
Reference Field Name: 2600289
Legal Location: S 5-26-12 W1
Total Acres: 247.3
Sampler: Kyle Brown

Lot Number: 201222_007
Date Sampled: 2020/12/18
Received Date: 2020/12/22
Date Reported: 2020/12/23

Attention: Brendan Mills
Client ID: 09-0020

Sample ID	Depth	N ppm	P* ppm	K ppm	S ppm	Ca ppm	Mg ppm	Na ppm	B ppm	Cu ppm	Fe ppm	Mn ppm	Zn ppm	Cl ppm	pH	EC dS/m	OM %
201222_007-01	0-6		19.0	280	70	5800	1800	60	1.1	1.3	29.0	3.4	1.5	28.0	7.8	1.17	8.5
201222_007-02	6-24				270									12.0	8.5	1.03	



N	P	K	S	CEC (meq/100g):	44.6	Ca Base Saturation (%):	65.0	Mg Base Saturation (%):	33.0
0-6 lb/Ac:	38	560	140	Base Saturation (%):	100.0	K Base Saturation (%):	1.6	Na Base Saturation (%):	0.6
6-24 lb/Ac:			1620						

Total lb/Ac measured: 38 560 1760
 Estimated lb/Ac to 24 inch: 1760

Sand (%): Silt (%): Clay (%): Texture:

Recommendation:	Comments:
	* Bicarbonate-Extractable (Olsen) Phosphate

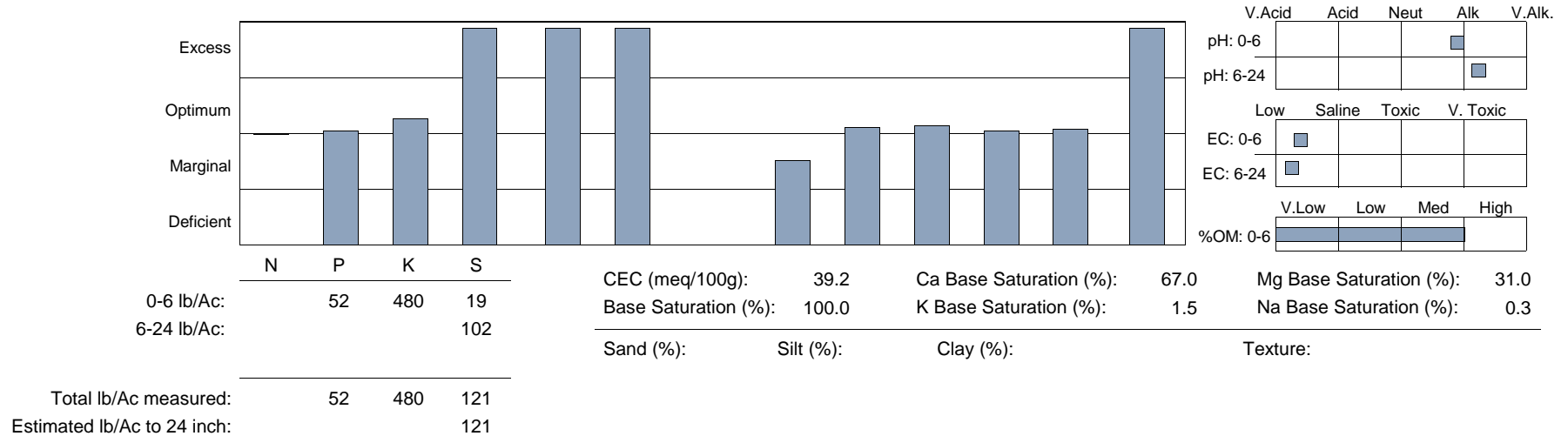
Report To: Farmers Edge - Kenton
 512 Woodworth Ave
 Kenton, MB R0M 0Z0

Grower: Steve Manning
Grower Field Name: Lake Strip - South
Reference Field Name: 2600260
Legal Location: W 19-25-11w
Total Acres: 137.4
Sampler: Kaitlin Pawluk

Lot Number: 201222_011
Date Sampled: 2020/12/18
Received Date: 2020/12/22
Date Reported: 2020/12/23

Attention: Brendan Mills
Client ID: 09-0020

Sample ID	Depth	N	P*	K	S	Ca	Mg	Na	B	Cu	Fe	Mn	Zn	Cl	pH	EC	OM
		ppm	ppm	ppm	ppm	ppm	ppm	ppm	ppm	ppm	ppm	ppm	ppm	ppm		dS/m	%
201222_011-01	0-6		26.0	240	9	5300	1500	27	0.6	1.2	45.0	3.3	2.2	19.0	7.9	0.72	9.5
201222_011-02	6-24				17									6.2	8.5	0.42	



Recommendation:	Comments:
* Bicarbonate-Extractable (Olsen) Phosphate	

Field 20

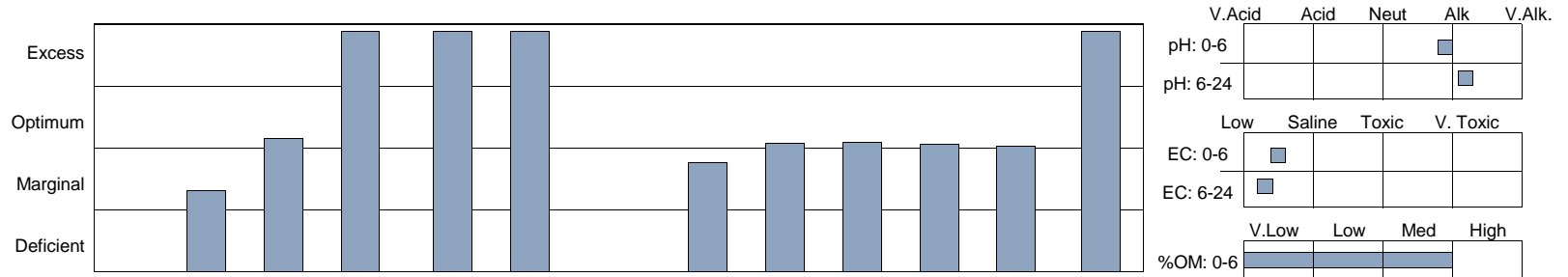
Report To: Farmers Edge - Kenton
 512 Woodworth Ave
 Kenton, MB R0M 0Z0

Grower: Steve Manning
Grower Field Name: Tamarack
Reference Field Name: 2600267
Legal Location: W & NE 23 & Sec 14-26-13w
Total Acres: 439.1
Sampler: Kyle Brown

Lot Number: 201222_013
Date Sampled: 2020/12/18
Received Date: 2020/12/22
Date Reported: 2020/12/23

Attention: Brendan Mills
Client ID: 09-0020

Sample ID	Depth	N	P*	K	S	Ca	Mg	Na	B	Cu	Fe	Mn	Zn	Cl	pH	EC	OM
		ppm	ppm	ppm	ppm	ppm	ppm	ppm	ppm	ppm	ppm	ppm	ppm	ppm		dS/m	%
201222_013-01	0-6		18.0	200	33	5500	1400	44	0.7	1.1	34.0	4.7	1.2	33.0	7.9	0.92	8.6
201222_013-02	6-24				25									17.0	8.4	0.53	



0-6 lb/Ac:	N	P	K	S	CEC (meq/100g):	39.5	Ca Base Saturation (%):	69.0	Mg Base Saturation (%):	29.0
6-24 lb/Ac:		36	400	66	Base Saturation (%):	100.0	K Base Saturation (%):	1.3	Na Base Saturation (%):	0.5
				150						

Total lb/Ac measured: 36 400 216
 Estimated lb/Ac to 24 inch: 216

Sand (%): Silt (%): Clay (%): Texture:

Recommendation:	Comments:
	* Bicarbonate-Extractable (Olsen) Phosphate

Field 21

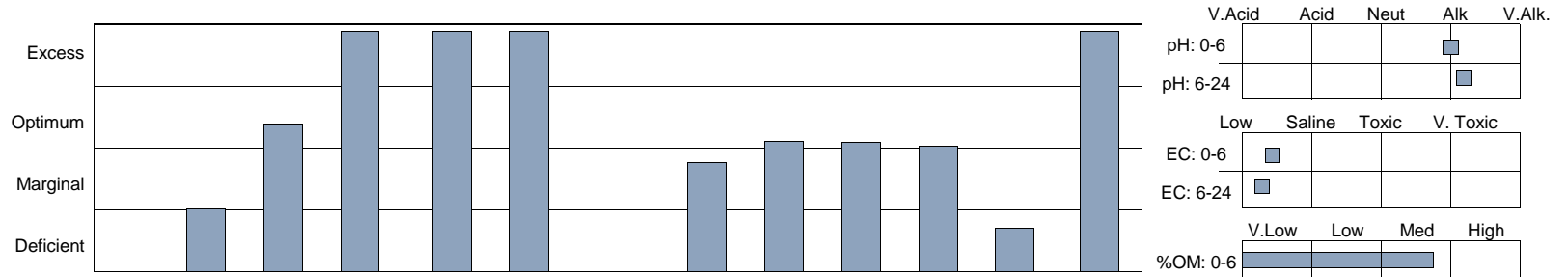
Report To: Farmers Edge - Kenton
 512 Woodworth Ave
 Kenton, MB R0M 0Z0

Grower: Steve Manning
Grower Field Name: Lake Strip - Mid
Reference Field Name: 2600259
Legal Location: W 30-25-11w
Total Acres: 254.5
Sampler: Kaitlin Pawluk

Lot Number: 201222_017
Date Sampled: 2020/12/18
Received Date: 2020/12/22
Date Reported: 2020/12/23

Attention: Brendan Mills
Client ID: 09-0020

Sample ID	Depth	N ppm	P* ppm	K ppm	S ppm	Ca ppm	Mg ppm	Na ppm	B ppm	Cu ppm	Fe ppm	Mn ppm	Zn ppm	Cl ppm	pH	EC dS/m	OM %
201222_017-01	0-6		15.0	280	12	6100	1200	58	0.7	1.2	35.0	2.9	0.7	35.0	8.0	0.81	7.0
201222_017-02	6-24				16									13.0	8.4	0.49	



	N	P	K	S	CEC (meq/100g):	41.8	Ca Base Saturation (%):	73.0	Mg Base Saturation (%):	24.0
0-6 lb/Ac:		30	560	24	Base Saturation (%):	100.0	K Base Saturation (%):	1.7	Na Base Saturation (%):	0.6
6-24 lb/Ac:				96						

Total lb/Ac measured: 30 560 120
 Estimated lb/Ac to 24 inch: 120

Sand (%): Silt (%): Clay (%): Texture:

Recommendation:	Comments:
	* Bicarbonate-Extractable (Olsen) Phosphate

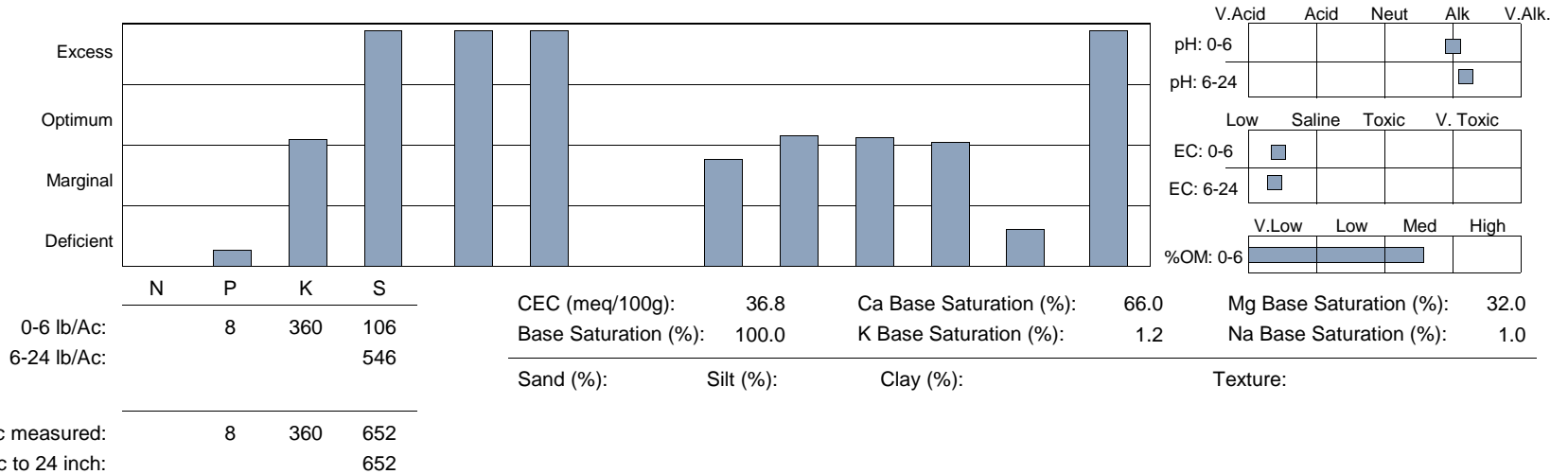
Report To: Farmers Edge - Kenton
 512 Woodworth Ave
 Kenton, MB R0M 0Z0

Grower: Steve Manning
Grower Field Name: Little House North
Reference Field Name: 2600335
Legal Location: NE 3-26-13
Total Acres: 49
Sampler: Jessica Kestirke

Lot Number: 210105_191
Date Sampled: 2020/12/21
Received Date: 2021/01/05
Date Reported: 2021/01/08

Attention: Brendan Mills
Client ID: 09-0020

Sample ID	Depth	N ppm	P* ppm	K ppm	S ppm	Ca ppm	Mg ppm	Na ppm	B ppm	Cu ppm	Fe ppm	Mn ppm	Zn ppm	Cl ppm	pH	EC dS/m	OM %
210105_191-01	0-6		3.8	180	53	4800	1400	82	0.7	1.4	40.0	3.8	0.6	38.0	8.0	0.81	6.3
210105_191-02	6-24				91									40.0	8.4	0.68	



Recommendation:	Comments:
	* Bicarbonate-Extractable (Olsen) Phosphate

Field 23

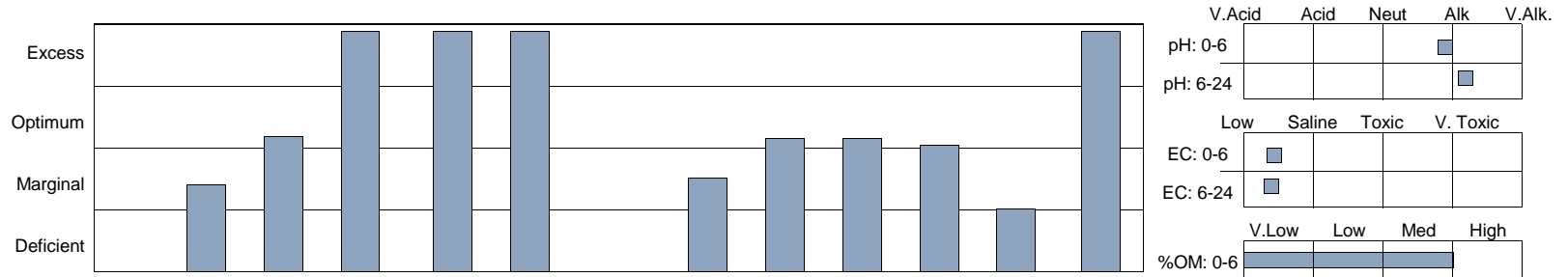
Report To: Farmers Edge - Kenton
 512 Woodworth Ave
 Kenton, MB R0M 0Z0

Grower: Steve Manning
Grower Field Name: Corner Field
Reference Field Name: 2600282
Legal Location: NE 36-25-12 W1
Total Acres: 123
Sampler: Kaitlin Pawluk

Lot Number: 201222_005
Date Sampled: 2020/12/18
Received Date: 2020/12/22
Date Reported: 2020/12/23

Attention: Brendan Mills
Client ID: 09-0020

Sample ID	Depth	N ppm	P* ppm	K ppm	S ppm	Ca ppm	Mg ppm	Na ppm	B ppm	Cu ppm	Fe ppm	Mn ppm	Zn ppm	Cl ppm	pH	EC dS/m	OM %
201222_005-01	0-6		19.0	210	17	5800	1800	61	0.6	1.4	52.0	3.6	1.0	20.0	7.9	0.80	9.5
201222_005-02	6-24				67									8.8	8.4	0.72	



	N	P	K	S	CEC (meq/100g):	44.9	Ca Base Saturation (%):	65.0	Mg Base Saturation (%):	34.0
0-6 lb/Ac:		38	420	34	Base Saturation (%):	100.0	K Base Saturation (%):	1.2	Na Base Saturation (%):	0.6
6-24 lb/Ac:				402	Sand (%):		Silt (%):		Clay (%):	Texture:
Total lb/Ac measured:		38	420	436						
Estimated lb/Ac to 24 inch:				436						

Recommendation:	Comments:
	* Bicarbonate-Extractable (Olsen) Phosphate

Field 24

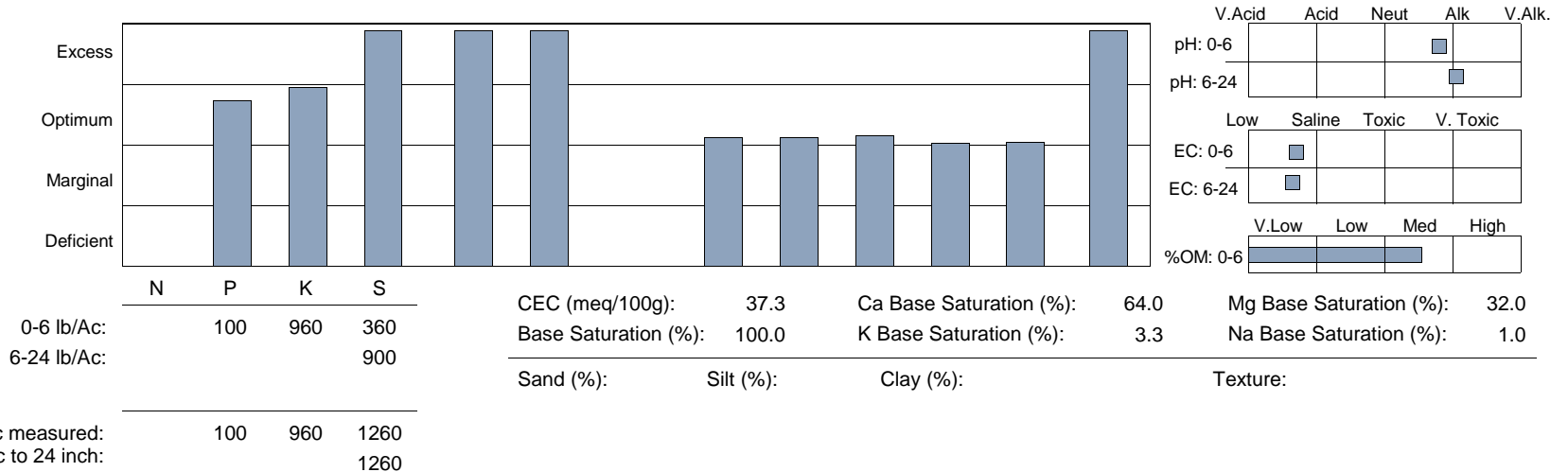
Report To: Farmers Edge - Kenton
 512 Woodworth Ave
 Kenton, MB R0M 0Z0

Grower: Steve Manning
Grower Field Name: Killer West
Reference Field Name: 2600337
Legal Location: W 2-26-12 W1
Total Acres: 109.8
Sampler: Kyle Brown

Lot Number: 210105_194
Date Sampled: 2020/12/21
Received Date: 2021/01/05
Date Reported: 2021/01/08

Attention: Brendan Mills
Client ID: 09-0020

Sample ID	Depth	N	P*	K	S	Ca	Mg	Na	B	Cu	Fe	Mn	Zn	Cl	pH	EC	OM
		ppm	ppm	ppm	ppm	ppm	ppm	ppm	ppm	ppm	ppm	ppm	ppm	ppm		dS/m	%
210105_194-01	0-6		50.0	480	180	4800	1400	89	1.1	1.3	51.0	3.0	1.6	89.0	7.8	1.37	6.2
210105_194-02	6-24				150									120.0	8.1	1.24	



Recommendation:	Comments:
	* Bicarbonate-Extractable (Olsen) Phosphate

Field 25

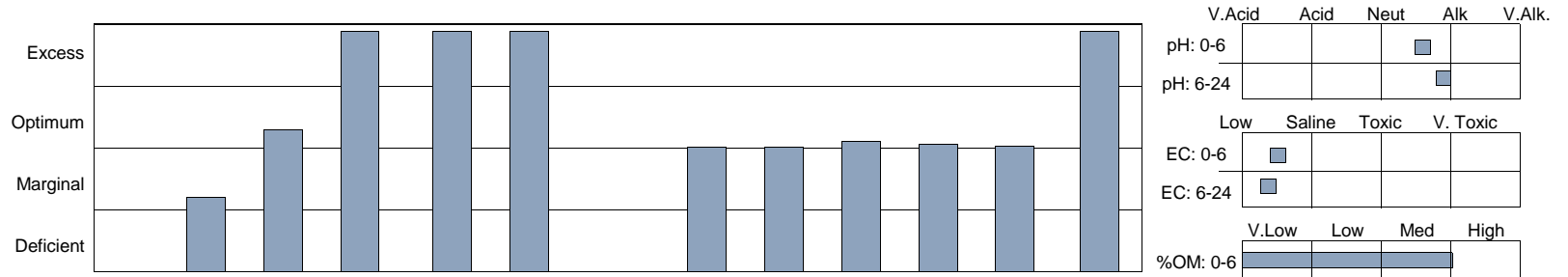
Report To: Farmers Edge - Kenton
 512 Woodworth Ave
 Kenton, MB R0M 0Z0

Grower: Steve Manning
Grower Field Name: Killer South
Reference Field Name: 2600295
Legal Location: NE 35-25-12w
Total Acres: 63
Sampler: Kyle Brown

Lot Number: 210105_197
Date Sampled: 2020/12/21
Received Date: 2021/01/05
Date Reported: 2021/01/08

Attention: Brendan Mills
Client ID: 09-0020

Sample ID	Depth	N	P*	K	S	Ca	Mg	Na	B	Cu	Fe	Mn	Zn	Cl	pH	EC	OM
		ppm	ppm	ppm	ppm	ppm	ppm	ppm	ppm	ppm	ppm	ppm	ppm	ppm		dS/m	%
210105_197-01	0-6		17.0	250	80	5900	1200	29	0.8	0.8	36.0	4.1	1.4	51.0	7.6	0.97	10.0
210105_197-02	6-24				61									22.0	7.9	0.67	



0-6 lb/Ac:	N	P	K	S	CEC (meq/100g):	40.0	Ca Base Saturation (%):	73.0	Mg Base Saturation (%):	25.0
6-24 lb/Ac:		34	500	160	Base Saturation (%):	100.0	K Base Saturation (%):	1.6	Na Base Saturation (%):	0.3
				366						

Total lb/Ac measured: 34 500 526
 Estimated lb/Ac to 24 inch: 526

Sand (%): Silt (%): Clay (%): Texture:

Recommendation:	Comments:
	* Bicarbonate-Extractable (Olsen) Phosphate

Field 26

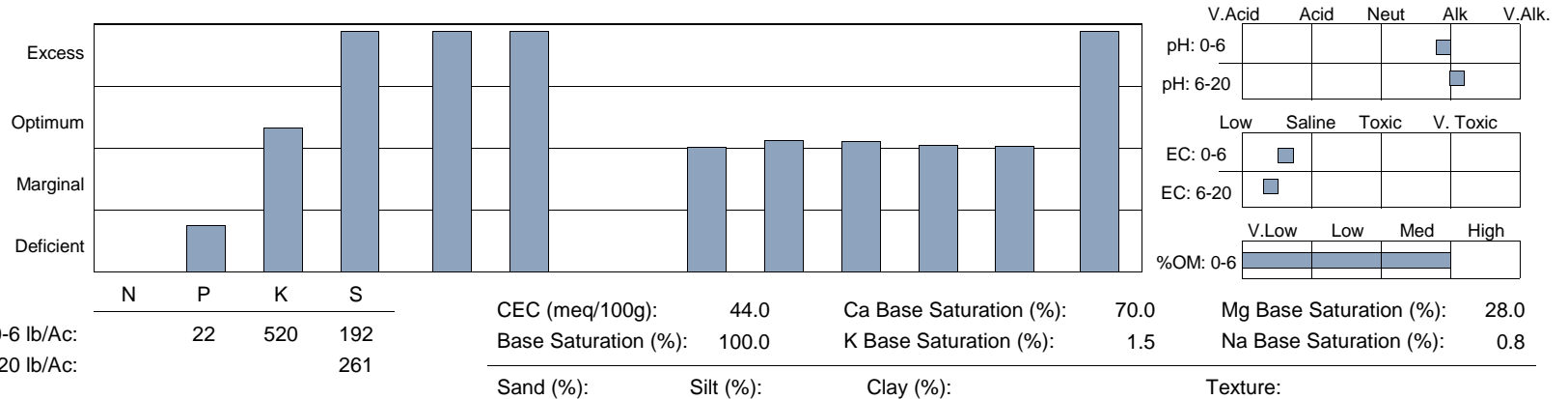
Report To: Farmers Edge - Kenton
 512 Woodworth Ave
 Kenton, MB R0M 0Z0

Grower: Steve Manning
Grower Field Name: Lone Pine
Reference Field Name: 2600252
Legal Location: NE 34-25-12w
Total Acres: 92.5
Sampler: Jessica Kestirke

Lot Number: 201222_020
Date Sampled: 2020/12/18
Received Date: 2020/12/22
Date Reported: 2020/12/23

Attention: Brendan Mills
Client ID: 09-0020

Sample ID	Depth	N	P*	K	S	Ca	Mg	Na	B	Cu	Fe	Mn	Zn	Cl	pH	EC	OM
		ppm	ppm	ppm	ppm	ppm	ppm	ppm	ppm	ppm	ppm	ppm	ppm	ppm		dS/m	%
201222_020-01	0-6		11.0	260	96	6200	1500	77	0.8	1.3	39.0	3.4	1.4	71.0	7.9	1.21	8.2
201222_020-02	6-20				56									46.0	8.2	0.76	



Total lb/Ac measured: 22 520 453
 Estimated lb/Ac to 24 inch: 501

Recommendation:	Comments:
* Bicarbonate-Extractable (Olsen) Phosphate	

Field 27

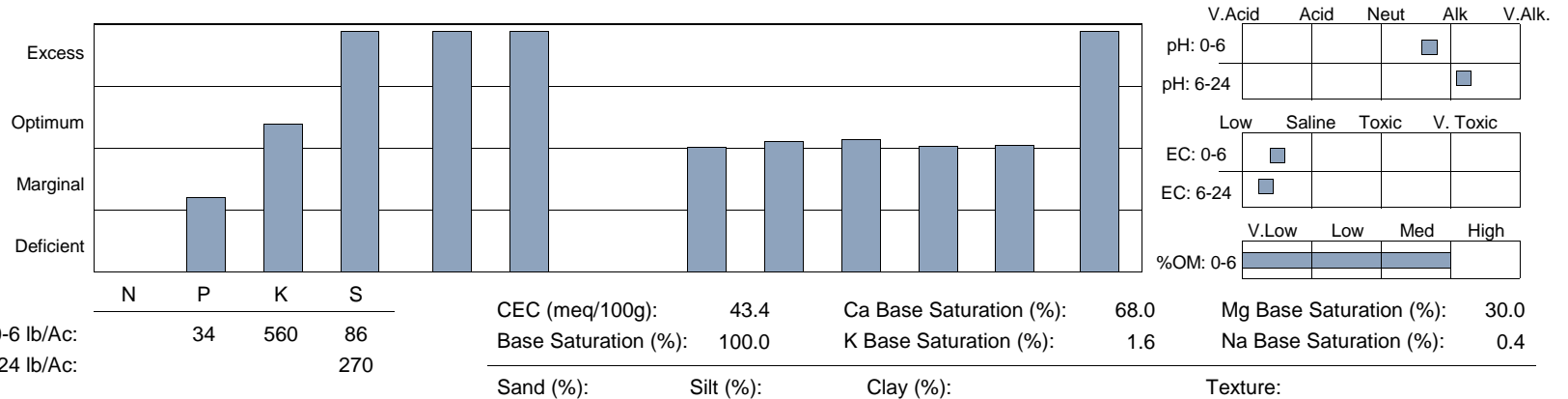
Report To: Farmers Edge - Kenton
 512 Woodworth Ave
 Kenton, MB R0M 0Z0

Grower: Steve Manning
Grower Field Name: Development
Reference Field Name: 2600254
Legal Location: NE 27-25-12w
Total Acres: 73.8
Sampler: Jessica Kestirke

Lot Number: 201222_021
Date Sampled: 2020/12/18
Received Date: 2020/12/22
Date Reported: 2020/12/23

Attention: Brendan Mills
Client ID: 09-0020

Sample ID	Depth	N ppm	P* ppm	K ppm	S ppm	Ca ppm	Mg ppm	Na ppm	B ppm	Cu ppm	Fe ppm	Mn ppm	Zn ppm	Cl ppm	pH	EC dS/m	OM %
201222_021-01	0-6		17.0	280	43	5900	1600	40	0.8	1.2	48.0	3.1	1.5	42.0	7.7	0.96	8.2
201222_021-02	6-24				45									28.0	8.4	0.60	



Total lb/Ac measured: 34 560 356
 Estimated lb/Ac to 24 inch: 356

Recommendation:	Comments:
	* Bicarbonate-Extractable (Olsen) Phosphate

Field 28

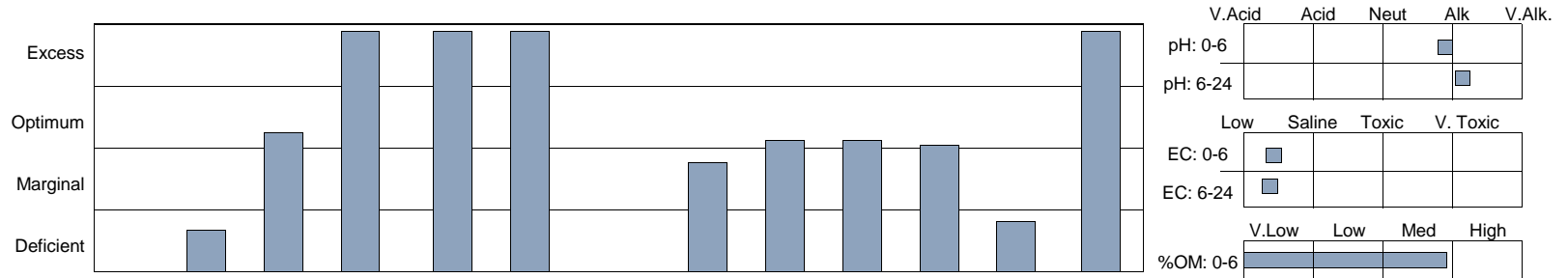
Report To: Farmers Edge - Kenton
 512 Woodworth Ave
 Kenton, MB R0M 0Z0

Grower: Steve Manning
Grower Field Name: Dozer SE27
Reference Field Name: 2600247
Legal Location: SE 27-25-12 W1
Total Acres: 89.1
Sampler: Jessica Kestirke

Lot Number: 201222_010
Date Sampled: 2020/12/18
Received Date: 2020/12/22
Date Reported: 2020/12/23

Attention: Brendan Mills
Client ID: 09-0020

Sample ID	Depth	N ppm	P* ppm	K ppm	S ppm	Ca ppm	Mg ppm	Na ppm	B ppm	Cu ppm	Fe ppm	Mn ppm	Zn ppm	Cl ppm	pH	EC dS/m	OM %
201222_010-01	0-6		10.0	230	19	5900	1700	47	0.7	1.3	43.0	3.4	0.8	22.0	7.9	0.79	7.7
201222_010-02	6-24				33									18.0	8.3	0.67	



	N	P	K	S	CEC (meq/100g):	44.7	Ca Base Saturation (%):	66.0	Mg Base Saturation (%):	32.0
0-6 lb/Ac:		20	460	38	Base Saturation (%):	100.0	K Base Saturation (%):	1.3	Na Base Saturation (%):	0.5
6-24 lb/Ac:				198	Sand (%):		Silt (%):		Clay (%):	Texture:
Total lb/Ac measured:		20	460	236						
Estimated lb/Ac to 24 inch:				236						

Recommendation:	Comments:
	* Bicarbonate-Extractable (Olsen) Phosphate

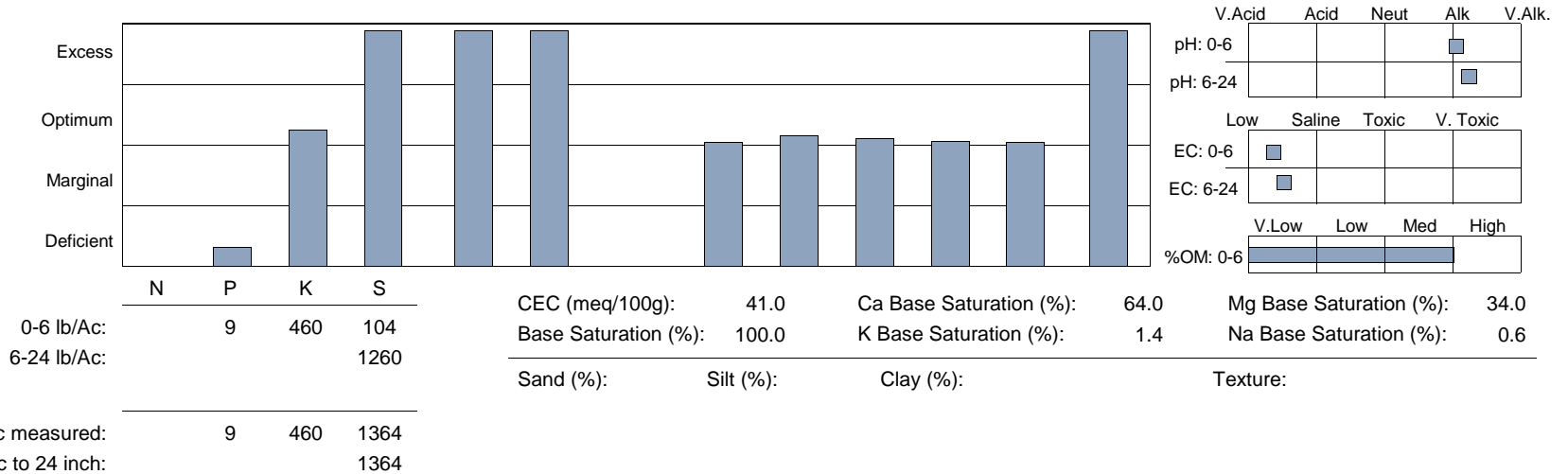
Report To: Farmers Edge - Kenton
 512 Woodworth Ave
 Kenton, MB R0M 0Z0

Grower: Steve Manning
Grower Field Name: Auction Field North
Reference Field Name: 2600332
Legal Location: NW 3-26-12 W1
Total Acres: 51.7
Sampler: Jessica Kestirke

Lot Number: 210105_193
Date Sampled: 2020/12/21
Received Date: 2021/01/05
Date Reported: 2021/01/08

Attention: Brendan Mills
Client ID: 09-0020

Sample ID	Depth	N	P*	K	S	Ca	Mg	Na	B	Cu	Fe	Mn	Zn	Cl	pH	EC	OM
		ppm	ppm	ppm	ppm	ppm	ppm	ppm	ppm	ppm	ppm	ppm	ppm	ppm		dS/m	%
210105_193-01	0-6		4.6	230	52	5200	1700	51	0.9	1.4	39.0	4.4	1.5	36.0	8.1	0.65	9.7
210105_193-02	6-24				210									20.0	8.5	0.99	



Recommendation:	Comments:
* Bicarbonate-Extractable (Olsen) Phosphate	