





Truck Haul Route and Access Points Map Example

"Name of Operation"

QS-S-Twp-Rge
R.M. of Agriarea

Legend

-  Truck Haul Route
-  Provincial Road or Trunk Highway
-  Existing Operation
-  Parcel Boundaries

